Reference Copy

TENTH CENSUS BULLETINS

ARRANGED IN NUMERICAL ORDER

CONTENTS.

	Bulletin No.
Population by counties and minor civil divisions. Delaware ----------	1
Population by counties and minor civil divisions. Illinois (In part) -	2
Population by counties and minor civil divisions. Vermont (In part) --	3
Population by counties and minor civil divisions. New Jersey (In part)	4
Population by counties and minor civil divisions. New York (In part)	5
Population by counties and minor civil divisions. Rhode Island ----------	6
Population by sex, general nativity, and color. District of Columbia --	6
Population by counties and minor civil divisions. New Hampshire (In part)	7
Population by counties and minor civil divisions. South Carolina ------	8
Population by counties and minor civil divisions. Massachusetts -------	9
Population by counties and minor civil divisions. Connecticut (In part)	10
Population by counties and minor civil divisions. Vermont (In part)----	11
Population by counties and minor civil divisions. New York (In part) --	12
Population by sex, general nativity, and color. New York city ---------	13
Population by counties and minor civil divisions. North Carolina (In part) --	14
Population by sex, general nativity, and color. Philadelphia ----------	15
Population by counties and minor civil divisions. North Carolina (In part) -	16
Population by counties and minor civil divisions. Maryland (In part)---	17
Population by sex, general nativity, and color by counties. Alabama (In part) -	18
Population by counties and minor civil divisions. New Jersey (In part) --	19

Population by sex, general nativity, and color by counties. Arkansas (In part) - 20

Population by sex, general nativity, and color by counties. California (In part) - 21

Population by sex, general nativity, and color by counties. Illinois (In part) - 22

Population by sex, general nativity, and color by counties. Iowa (In part) - 23

Population by sex, general nativity, and color by counties. Georgia (In part) - 24

Population by sex, general nativity, and color by counties. Utah ------- 24

Population by sex, general nativity, and color by counties. Missouri (In part) -25

Population by sex, general nativity, and color by counties. Oregon --- 25

Population by sex, general nativity, and color by counties. Minnesota (In part) -26

Population by sex, general nativity, and color by counties. Maine ---- 27

Population by sex, general nativity, and color by counties. Montana -- 27

Population by sex, general nativity, and color by counties. New York (In part) -28

Population by sex, general nativity, and color by counties. Pennsylvania (In part) -- ---------- 29

Population by counties and minor civil divisions. Connecticut(In part) 30

Population by sex, general nativity, and color by counties. Michigan (In part)- 30

Population by sex, general nativity, and color by counties. Ohio (In part) 31

Population by sex, general nativity, and color by counties. Texas (In part) 32

Population by counties and minor civil divisions. New Jersey.(In part) 33

Population. Totals for Vermont ---------- 33

Population by sex, general nativity, and color by counties. Nebraska- 34

Population by sex, general nativity, and color by counties. Georgia -- (In part) 35

Population by sex, general nativity, and color by counties. North Carolina (In part) ---------- 35

Population by sex, general nativity, and color by counties. Arkansas (In part) 36

Population by sex, general nativity, and color by counties. Kentucky -- 37

Population by sex, general nativity, and color by counties. North Carolina (In part) ---------- 38

Population by sex, general nativity, and color by counties. Florida --- 39

Population by sex, general nativity, and color by parishes. Louisiana -- 40

Population. Totals for North Carolina ---------- ---------- 40

Population by sex, general nativity, and color by counties. Alabama (In part) 41

Population. Totals for Arkansas ---------- 41

Population by sex, general nativity, and color by counties. Georgia (In part)--- 42

Population by sex, general nativity, and color by counties. Colorado --- 43

Population by sex, general nativity, and color by counties. Iowa (In part) -- 44

Population. Totals for New Jersey ---------- 44

Cities and towns having a population of 10,000 and over ---------- 45

Cotton ---------- 46

Population by sex, general nativity, and color by counties. West Virginia ---------- 47

Population. Totals for Connecticut ---------- 47

Population by sex, general nativity, and color by counties. California (In part) ---------- 48

Population by sex, general nativity, and color by counties. Idaho ------ 48

Population by sex, general nativity, and color by counties .Michigan (In part) --- 49

Population by sex, general nativity, and color by counties. Virginia --- 50

Population by sex, general nativity, and color by counties. Nevada ----- 51

Population by sex, general nativity, and color by counties. Wyoming ---- 51

Population by sex, general nativity, and color by counties. Minnesota (In part) -- 52

Population by sex, general nativity, and color by counties. Maryland (In part) -- 53

Population by sex, general nativity, and color by counties. Washington - 54

Population by sex, general nativity, and color by counties. Missouri (In part) - 55

Population by sex, general nativity, and color by counties. Tennessee-- 56

Population by sex, general nativity, and color by counties. Wisconsin -- 57

Population by sex, general nativity, and color by counties. Dakota ----- 58

Population by sex, general nativity, and color by counties. Texas (In part) - 59

Population by sex, general nativity, and color by counties. Kansas ----- 60

Population by sex, general nativity, and color by counties. Mississippi-- 61

Population by sex, general nativity, and color by counties. Indiana --- 62

Population by counties and minor civil divisions. Maine ---------- 63

Population by counties and minor civil divisions. New Hampshire (In part) ---- 64

Population by sex, general nativity, and color by counties. Illinois (In part) -- 65

Population by sex, general nativity, and color by counties. Pennsylvania (In part) -- 66

Population by sex, general nativity, and color by counties. Arizona ---- 66

Population by sex, general nativity, and color by counties. Ohio (In part) -- 67

Population by sex, general nativity, and color by counties. Missouri (In part) -- 68

Silk. Preliminary report ---------- 69

Outstanding bonded indebtedness of cities and towns having a population of 7,500 and over. -- Preliminary exhibit ----------70

Wealth, debt, and taxation. Preliminary exhibit of financial conditions of cities and towns having a population of 7,500 and over. Massachusetts ---------- 71

Population by counties and minor civil divisions. Michigan (In part) -- 72

Population by sex, with number of females to 100,000 males ---------- 73

Population by general nativity, with comparisons of native and foreign 1880 and 1870 ----------74

Population by counties and minor civil divisions. Michigan (In part) --- 75

Population by sex, general nativity, and color by counties. New York (In part) -- 76

Population classified by race ---------- 77

Distribution of population in accordance with drainage basins, 1880 and 1870 ---------- 78

Population by counties and minor civil divisions. Michigan (In part) --- 79

Wealth, debt, and taxation. Preliminary exhibit of financial condition of counties. New York ---------- 80

Wealth, debt, and taxation. Financial condition of cities having a population of 7,500 and over. Alabama, Arkansas, Delaware, Florida, Georgia, and Kentucky ---------- 81

Population by counties and minor civil divisions. Michigan (In part) --- 82

Population by counties and minor civil divisions. Michigan (In part) --- 83

Population by counties and minor civil divisions. Kansas (In part) ----- 84

Population by counties and minor civil divisions. Kansas (In part) ----- 85

Population by counties and minor civil divisions. Kansas (In part) ----- 86

Population by counties and minor civil divisions. Kansas (In part) ----- 87

Distribution of population in accordance with altitude, 1880 and 1870 -- 88

Wealth, debt, and taxation. Preliminary exhibit of financial condition of counties. Ohio ---------- 89

Population by counties and minor civil divisions. Indiana (In part) ---- 90

Population by counties and minor civil divisions. Indiana (In part) ---- 91

Population by counties and minor civil divisions. Indiana (In part) ---- 92

Population by counties and minor civil divisions. Indiana (In part)---- 93
Iron and steel industries. Preliminary report ---------- 94
Population by counties and minor civil divisions. Iowa (In part) ------ 95
Population by counties and minor civil divisions. Iowa (In part) ------ 96
Population by counties and minor civil divisions. Iowa (In part) ------ 97
Population by counties and minor civil divisions. Iowa (In part) ------ 98
Population by counties and minor civil divisions. Iowa (In part) ------ 99
Population by counties and minor civil divisions. Indiana (In part) --- 100
Population by counties and minor civil divisions. Indiana (In part) --- 101
Population by counties and minor civil divisions. Indiana (In part) --- 102
Population by counties and minor civil divisions. Wisconsin (In part) - 103
Population by counties and minor civil divisions. Wisconsin (In part) - 104
Population by counties and minor civil divisions. Wisconsin.(In part) - 105
Population by counties and minor civil divisions. Wisconsin (In part) - 106
Population by counties and minor civil divisions. Wisconsin (In part) - 107
Distribution of population, in accordance with latitude and longitude, 1880 and 1870 ---------- 108
Population by counties and minor civil divisions. Iowa (In part) ------ 109
Population by counties and minor civil divisions. Iowa (In part) ------ 110
Population by counties and minor civil divisions. Iowa (In part) ------ 111
Population by counties and minor civil divisions. Ohio (In part) ------ 112
Population by counties and minor civil divisions. Ohio (In part) ------ 113
Population by counties and minor civil divisions. Ohio (In part) ------ 114
Population by counties and minor civil divisions. Ohio (In part) ------ 115
Population by counties and minor civil divisions. Ohio (In part) ------ 116
Distribution of population in accordance with mean annual temperature, 1880 and 1870 ---------- 117
Glass. Preliminary report ---------- 118
Population by counties and minor civil divisions. Illinois (In part) --- 119

Population by counties and minor civil divisions. Illinois (In part) -- 120
Population by counties and minor civil divisions. Illinois (In part) -- 121
Population by counties and minor civil divisions. Ohio (In part) ------ 122
Population by counties and minor civil divisions. Ohio (In part) ------ 123
Population by counties and minor civil divisions. Ohio (In part) ------ 124
Population by counties and minor civil divisions. Ohio (In part) ------ 125
Population by counties and minor civil divisions. Ohio (In part) ------ 126
Wealth, debt, and taxation. Preliminary exhibit of financial condition of countries. California ---------- 127
Population by counties and minor civil divisions. Illinois (In part)--- 128
Population by counties and minor civil divisions. Illinois (In part) -- 129
Population by counties and minor civil divisions. Illinois (In part) -- 130
Population by counties and minor civil divisions. Illinois (In part)--- 131
Population by counties and minor civil divisions. Illinois (In part) -- 132
Population by counties and monor civil divisions. Illinois (In part) -- 133
Population by counties and minor civil divisions. Missouri (In part) -- 134
Population by counties and minor civil divisions. Missouri (In part) -- 135
Population by counties and minor civil divisions. Missouri (In part) -- 136
Population by counties and minor civil divisions. Missouri (In part) -- 137
Population by counties and minor civil divisions. Missouri (In part) -- 138
Population by counties and minor civil divisions. Missouri (In part) -- 139
Population by counties and minor civil divisions. Missouri (In part) -- 140
Newspapers and periodicals. Preliminary exhibit ---------- 141
Cities and towns having a population of 1000 and over ---------- 142
Population by counties and minor civil divisions. Kansas (In part) ----- 143
Population by counties and minor civil divisions. Kansas (In part) ---- 144
Center of population ----------145
(Cities by counties. New Jersey ---------- 14

Population by counties and minor civil divisions. Nebraska (In part) - 147
Population by counties and minor civil divisions, Nebraska (In part) - 148
Population by counties and minor civil divisions. New York (In part) - 149
Population by counties and minor civil divisions. New York (In part) - 150
Population by counties and minor civil divisions. New York (In part) - 151
Population by counties and minor civil divisions. New York (In part) - 152
Population by counties and minor civil divisions. New York (In part) - 153
Population by counties and minor civil divisions. New York (In part) - 154
Population by counties and minor civil divisions. New York (In part) - 155
Population by counties and minor civil divisions. New York (In part) - 156
Population by counties and minor civil divisions. Minnesota (In part)--157
Population by counties and minor civil divisions. Minnesota (In part)--158
Population by counties and minor civil divisions. Minnesota (In part)--159
Population by counties and minor civil divisions. Minnesota (In part)--160
Population by counties and minor civil divisions. Pennsylvania(In part)161
Population by counties and minor civil divisions. Pennsylvania(In part)162
Population by counties and minor civil divisions. Pennsylvania(In part)163
Population by counties and minor civil divisions. Pennsylvania(In part)164
Population by counties and minor civil divisions. Pennsylvania(In part)165
Population by counties and minor civil divisions. Pennsylvania(In part)166
Population by counties and minor civil divisions. Pennsylvania(In part)167
Population by counties and minor civil divisions. Pennsylvania(In part)168
Population by counties and minor civil divisions. Pennsylvania(In part)169
Population by counties and minor civil divisions. Pennsylvania(In part)170
Population by counties and minor civil divisions. Pennsylvania(In part)171
Population by counties

Population by counties and minor civil divisions. Ohio (In part) -- 172

Population by counties and minor civil divisions. Iowa (In part) -- 173

Distribution of population in accordance with mean annual rainfall, 1880 and 1870 ---------- 174

Cereals. Area and production by states and territories ---------- 175

Fishing industries. Preliminary report. California, Oregon, Washington, and Alaska ---------- 176

Population by counties and minor civil divisions. Tennessee (In part) 177

Population by counties and minor civil divisions. Tennessee (In part) 178

Population by counties and minor civil divisions. Tennessee (In part) 179

Population by counties and minor civil divisions. Tennessee (In part) 180

Population by counties and minor civil divisions. Tennessee (In part) 181

Population by counties and minor civil divisions. Tennessee (In part) 182

Population by counties and minor civil divisions. North Carolina (In part) 183

Population by counties and minor civil divisions. North Carolina (In part) 184

Population by counties and minor civil divisions. North Carolina (In part) 185

Population by counties and minor civil divisions. North Carolina (In part) 186

Population by counties and minor civil divisions. West Virginia (In part) 187

Population by counties and minor civil divisions. West Virginia (In part) 188

Population by counties and minor civil divisions. Alabama (In part) --189

Population by counties and minor civil divisions. Alabama (In part) --190

Population by counties and minor civil divisions. Maryland (In part) -191

Population by counties and minor civil divisions. Maryland (In part) -192

Tobacco production, 1880 and 1870, by states and territories with the acre age for 1880 ----------193

Population by counties and minor civil divisions. Arkansas (In part) - 194

Population by counties and minor civil divisions. Arkansas (In part) - 195

Population by counties and minor civil divisions. Arkansas (In part) - 196

Population by counties and minor civil divisions. Arkansas (In part) - 197

Population by counties and minor civil divisions. Alabama (In part) -- 198

Population by counties and minor civil divisions. Alabama (In part) -- 199

Population by sex, general nativity, and color by counties. Dakota (In part) -- 200

Population by sex, general nativity, and color by counties. Texas (In part) -- 201

Population by counties and minor civil divisions. California (In part) - 202

Population by counties and minor civil divisions. California (In part) -- 203

Population by counties and minor civil divisions. California (In part) -- 204

Population by counties and minor civil divisions. Texas (In part) ---- 205

Population by counties and minor civil divisions. Texas (In part) ---- 206

Population by counties and minor civil divisions. Oregon (In part) --- 207

Population by counties and minor civil divisions. Oregon (In part) --- 208

Population by counties and minor civil divisions. Florida (In part) -- 209

Population by counties and minor civil divisions. Georgia (In part) -- 210

Population by counties and minor civil divisions. Georgia (In part) -- 211

Population by counties and minor civil divisions. Georgia (In part) -- 212

Population by counties and minor civil divisions. Georgia (In part) -- 213

Population by counties and minor civil divisions. Georgia (In part) -- 214

Population by counties and minor civil divisions. North Carolina (In part) -- 215

Population by counties and minor civil divisions. Ohio (In part) ----- 216

Persons receiving this Bulletin are requested to note any errors, and communicate them to the Superintendent of Census. All communications marked "OFFICIAL BUSINESS" are Free of Postage.

[7—597.]

CENSUS BULLETIN NO. 120.

The following statement exhibits the results of the first count of population according to the schedules returned to the Census Office by the Enumerators of the several districts concerned.

The statement of the population in relation to any township, town, city, or county is still subject to possible corrections by reason of the discovery of omissions or duplications of names in the lists of inhabitants returned.

Names of villages are indented and placed under the townships in which they are respectively situated, and the population of the township includes, in every case, that of all villages within it.

The villages marked with an asterisk (*) are unincorporated, and their population is given only approximately, as their limits cannot be sharply defined.

ILLINOIS—(In part.)

KENDALL COUNTY.

Big Grove Township, including the following villages		1,604
*Lisbon village (part of)	118	
(See Lisbon Township.)		
Newark village	442	
Bristol Township, including the following villages		1,248
*Bristol village	387	
*Bristol Station, or Huntsville village	197	
Fox Township, including the following villages		1,251
*Millbrook village	76	
*Millington village	208	
Kendall Township, including village of Yorkville		1,447
Yorkville village	365	
Lisbon Township, including the following villages		1,262
*Lisbon village (part of)	98	
(See Big Grove Township.)		
*Plattville village	118	
Little Rock Township, including the following places		2,711
*Little Rock village	101	
Plano town	1,782	
Nauusay Township		831
Oswego Township, including village of Oswego		1,719
Oswego village	663	
Seward Township		1,012
NOTE.—Lisbon village, in Big Grove and Lisbon Townships	216	

KNOX COUNTY.

Details will be published hereafter.

LAKE COUNTY.

For details, see Census Bulletin No. 2.

LA SALLE COUNTY.

Details will be published hereafter.

LAWRENCE COUNTY.

Allison Township		1,068
Bond Township, including the following villages		1,269
*Bird Station village	32	
*Charlottsville village	23	
Bridgeport Township, including part of town of Bridgeport		890
Bridgeport town (part of)	516	
(See Lawrence Township.)		
Christy Township, including town of Sumner		2,069
Sumner town	1,021	
Dennison Township, including village of St. Francisville		1,844
St. Francisville village	334	
Lawrence Township, including the following places		1,709
Bridgeport town (part of)	76	
(See Bridgeport Township.)		
Lawrenceville village	514	
Lukin Township		1,832
Petty Township		1,699
Russell Township, including town of Russellville		1,283
Russellville town	265	
NOTE.—Bridgeport town, in Bridgeport and Lawrence Twps	592	

LEE COUNTY.

Details will be published hereafter.

LIVINGSTON COUNTY.

Details will be published hereafter.

LOGAN COUNTY.

Aetna Township, including village of Chestnut		990
*Chestnut village	117	

ILLINOIS—Continued.

LOGAN COUNTY continued.

Atlanta Township, including city of Atlanta		1,932
Atlanta City	1,368	
Broadwell Township, including village of Broadwell		866
Broadwell village	214	
Chester Township		873
Corwine Township		1,024
East Lincoln Township, including the following places		4,056
*Lawndale village	170	
Lincoln City (part of)	3,070	
(See West Lincoln Township.)		
Elkhart Township, including the following places		1,523
*Cornland village	100	
Elkhart town	339	
Eminence Township		1,266
Hurlbut Township		568
Laenna Township, including village of Latham		1,090
*Latham village	251	
Lake Fork Township		431
Mount Pulaski Township, including village of Mount Pulaski		2,350
Mount Pulaski village	1,127	
Oran Township, including village of Beason		1,003
*Beason village	121	
Orville Township, including the following villages		1,521
*Emden village	143	
*Hartsburgh village	188	
Prairie Creek Township, including village of San Jose		1,112
(Crabb and Brown's addition.)		
*San Jose village	37	
(Crabb and Brown's addition.)		
Sherridan Township, including village of New Holland		948
*New Holland village	139	
West Lincoln Township, including part of city of Lincoln		3,488
Lincoln City (part of)	2,569	
(See East Lincoln Township.)		
NOTE.—Lincoln City, in East Lincoln and West Lincoln Twps	5,639	

M'DONOUGH COUNTY.

Details will be published hereafter.

M'HENRY COUNTY.

Details will be published hereafter.

M'LEAN COUNTY.

Allen Township, including village of Stanford		1,291
Stanford village	353	
Anchor Township, including village of Anchor		942
*Anchor village	32	

M'LEAN COUNTY continued.

Arrowsmith Township, including village of Arrowsmith		1,256
*Arrowsmith village	240	
Bell Flower Township		1,284
Bloomington Township, including part of city of Bloomington		14,476
Bloomington City (part of)	12,453	
(See Normal Township.)		
Blue Mound Township		1,115
Cheney's Grove Township, including village of Saybrook		1,826
Saybrook village	734	
Chenoa Township, including town of Chenoa		2,037
Chenoa town	1,063	
Cropsey Township		497
Dale Township, including the following villages		1,134
*Covell village	45	
*Shirley village	119	
Danvers Township, including village of Danvers		1,755
Danvers village	460	
Downs Township		1,356
Dry Grove Township		1,147
Empire Township, including city of Le Roy		2,341
Le Roy City	1,068	
Funks Grove Township		819
Gridley Township, including town of Gridley		1,768
Gridley town	419	
Hudson Township, including village of Hudson		1,309
Hudson village	276	
Lawndale Township		977
Lexington Township, including town of Lexington		2,404
Lexington town	1,254	
Martin Township, including village of Colfax		1,026
*Colfax village	105	
Money Creek Township		1,104
Mount Hope Township, including village of McLean		1,489
McLean village	490	
Normal Township, including part of city of Bloomington and city of Normal		8,052
Bloomington City (part of)	4,731	
(See Bloomington Township.)		
Normal City	2,473	
Old Town Township, including village of Holden		1,027
*Holden village	39	
Padna Township, including village of Ellsworth		1,506
*Ellsworth village	168	
Randolph Township, including the following villages		1,957
Hayworth village	560	
*Lytlesville village	53	

M'LEAN COUNTY continued.

Towanda Township, including village of Towanda		1,255
Towanda village	261	
West Township, including village of Weedman		1,244
*Weedman village	14	
White Oak Township, including village of Oak Grove		532
*Oak Grove village	46	
Yates Township, including village of Weston		1,189
*Weston village	191	
NOTE.—Bloomington City, in Bloomington and Normal Twps	17,184	
1st ward	2,843	
2d ward	4,225	
3d ward	3,060	
4th ward	2,325	
5th ward	2,893	
6th ward	1,838	

MACON COUNTY.

Details will be published hereafter.

MACOUPIN COUNTY.

Details will be published hereafter.

MADISON COUNTY.

Details will be published hereafter.

MARION COUNTY.

Alma Township		1,024
Carrigan Township		875
Centralia Township, including the following places		5,056
Centralia City	3,623	
1st ward	1,384	
2d ward	1,103	
3d ward	1,136	
Central City town	411	
*Walnut Hill village	138	
Foster Township		885
Haines Township		1,129
Iuka Township, including the following town		1,312
Iuka town	315	
Kinmundy Township, including Kinmundy City		1,941
Kinmundy City	1,096	
Meacham Township		927
Odin Township, including the following villages		2,042
Odin village	724	
Sandwood village	564	
Omega Township		1,055
Patoka Township, including the following places		1,366
Patoka town	444	
*Vernon village	133	
Raccoon Township		1,183
Romine Township		1,000

MARION COUNTY continued.

Salem Township, including Salem City		2,182
Salem City	1,327	
Stephenson Township		814
Tonti Township		900

MARSHALL COUNTY.

Belle Plain Township, including village of La Rose		1,055
La Rose village	125	
Bennington Township		964
Evans Township, including city of Winona		1,777
Winona City	911	
Henry Township, including city of Henry		2,168
Henry City	1,728	
Hopewell Township		705
Lacon Township, including city of Lacon		2,214
Lacon City	1,814	
La Prairie Township		1,206
Richland Township		807
Roberts Township, including village of Varna		1,017
Varna village	286	
Saratoga Township		1,020
Steuben Township, including town of Sparland		1,088
Sparland town	375	
Whitefield Township		1,034

MASON COUNTY.

Details will be published hereafter.

MASSAC COUNTY.

Benton Precinct		670
Brooklyn Precinct		912
George Creek Precinct		726
Hillerman Precinct		971
Jackson Precinct		1,486
Metropolis Precinct, including the following places		4,531
*Massac City village	413	
Metropolis City	2,668	
Washington Precinct		1,147

MENARD COUNTY.

Details will be published hereafter.

MERCER COUNTY.

Abington Township		909
Duncan Township		932
Eliza Township		783
Green Township, including town of Viola		1,545
Viola town	370	
Keithsburg Township, including town of Keithsburg		1,282
Keithsburg town	946	
Mercer Township, including town of Aledo		2,492
Aledo town	1,492	

ILLINOIS—Continued.

MERCER COUNTY continued.

Millersburg Township, including the following villages		1,174
*Joy village	87	
*Millersburg village	240	
New Boston Township, including city of New Boston		1,527
New Boston City	633	
North Henderson Township, including the following villages		1,138
*Alexis village (part of)	16	
(See Suez Township.)		
*North Henderson village	176	
Ohio Grove Township		1,057
Perryton Township, including village of Hamlet		1,053
*Hamlet village	72	
Pre-emption Township		1,113
Richland Grove Township, including the following villages		2,019
Cable village	572	
Swedona village	213	
Rivoli Township, including town of New Windsor		1,407
New Windsor town	513	
Suez Township, including part of village of Alexis		1,074
*Alexis village, (part of)	66	
(See North Henderson Township.)		
NOTE.—Alexis village in North Henderson and Suez Towps	82	

MONROE COUNTY.

Details will be published hereafter.

MONTGOMERY COUNTY.

Details will be published hereafter.

MORGAN COUNTY.

Details will be published hereafter.

MOULTRIE COUNTY.

Details will be published hereafter.

OGLE COUNTY.

Details will be published hereafter.

PEORIA COUNTY.

Akron Township		1,217
Brimfield Township, including town of Brimfield		1,843
Brimfield town	832	
Chillicothe Township, including the following places		1,357
Chillicothe City	936	
*Rome village	78	
Elmwood Township, including town of Elmwood		2,431
Elmwood town	1,504	

PEORIA COUNTY continued.

Hallock Township		1,085
Hollis Township, including the following villages		1,160
*Hollis Station village	48	
*Mapleton village	135	
Jubilee Township		872
Kickapoo Township		1,419
Limestone Township		2,523
Logan Township, including village of Smithville		1,646
*Smithville village	61	
Medina Township, including the following villages		723
*Alta village	29	
*Mossville village	99	
Millbrook Township, including village of Millbrook		1,167
*Millbrook village	220	
Peoria Township, including city of Peoria		30,311
Peoria City	29,319	
1st ward	5,662	
2d ward	2,518	
3d ward	2,682	
4th ward	2,010	
5th ward	3,901	
6th ward	3,317	
7th ward	3,728	
8th ward	2,192	
9th ward	3,309	
Princeville Township, including the following villages		1,682
*Monica village	119	
Princeville village	509	
Radnor Township, including village of Dunlap		1,197
Dunlap village	146	
Richwood Township		1,283
Rosefield Township		1,229
Timber Township, including the following villages		1,775
*Hasford village	154	
*Kingston village	210	
*Lancaster village	81	
Trivoli Township, including village of Trivoli		1,136
*Trivoli village	103	

PERRY COUNTY.

Details will be published hereafter.

PIATT COUNTY.

Details will be published hereafter.

PIKE COUNTY.

Details will be published hereafter.

Persons receiving this Bulletin are requested to note any errors, and communicate them to the Superintendent of Census. All communications marked "OFFICIAL BUSINESS" are Free of Postage.

[7—597.]

CENSUS BULLETIN NO. 121.

The following statement exhibits the results of the first count of population according to the schedules returned to the Census Office by the Enumerators of the several districts concerned.

The statement of the population in relation to any township, town, city, or county is still subject to possible corrections by reason of the discovery of omissions or duplications of names in the lists of inhabitants returned.

Names of villages are indented and placed under the townships in which they are respectively situated, and the population of the township includes, in every case, that of all villages within it.

The villages marked with an asterisk (*) are unincorporated, and their population is given only approximately, as their limits cannot be sharply defined.

ILLINOIS—(In part.)

POPE COUNTY.

Alexander Precinct		1,115
Columbus Precinct, including village of Columbus		836
*Columbus village	84	
Eddyville Precinct, including village of Eddyville		958
*Eddyville village	114	
Golconda Precinct, including village of Golconda		3,278
Golconda village	1,000	
Grand Pier Precinct		503
Jackson Precinct, including village of New Liberty		890
*New Liberty village	74	
Jefferson Precinct, including village of Bay City		632
*Bay City village	39	
Logan Precinct		845
Monroe Precinct		1,000
Polk Precinct		931
Union Precinct		664
Washington Precinct		750
Webster Precinct		854

PULASKI COUNTY.

Burkville Precinct		684
Grand Chain Precinct, including village of New Grand Chain		1,460
*New Grand Chain village	88	
Mound City Precinct		2,222
Ohio Precinct, incl. the following places		1,472
Caledonia town	132	
*Olmsted village	57	
Pulaski Precinct, including village of Pulaski		819
*Pulaski village	77	
Ullin Precinct		941
Villa Ridge Precinct		1,366
Wetang Precinct		543

PUTNAM COUNTY.

Granville Township, including village of Granville		1,500
Granville village	260	
Hennepin Township, including village of Hennepin		1,734
Hennepin village	623	
Magnolia Township, including town of Magnolia		1,490
Magnolia town	305	
Snachwine Township		831

RANDOLPH COUNTY.

Baldwin Precinct, including town of Baldwin		1,564
Baldwin town	271	
Blair Precinct		720
Bremen Precinct, including village of Bremen		707
*Bremen village	82	
Brewersville Precinct		667
Central Precinct		987
Chester Precinct, including city of Chester		4,551
Chester City	2,580	
Coulterville Precinct, including town of Coulterville		1,280
Coulterville town	590	
Evansville Precinct, including the following places		1,099
Evansville town	321	
*Preston village	62	
Florence Precinct		761
Kaskaskia Precinct, including village of Kaskaskia		1,213
Kaskaskia village	326	
Prairie Du Roacher Precinct, including town of Prairie Du Roacher		1,189
Prairie Du Roacher town	228	

RANDOLPH COUNTY, continued.

Red Bud Precinct, including city of Red Bud 2,793
*Red Bud City ..... [illegible]
Rock Island Precinct, including city of Rock Island ..... 9,97[illegible]
*Rock Island village ..... [illegible]
Tilden Precinct 838
Sparta Precinct, including the following places ..... 3,[illegible]
*Sparta village ..... 2,[illegible]6
*Sparta City ..... 3,[illegible]
Steele Ridge Precinct ..... [illegible]
Tilden Precinct, incl. village of Tilden ..... [illegible]
*Tilden village ..... 8[illegible]
Wine Hill Precinct, including town of Steeleville ..... 1,37[illegible]
Steeleville town ..... [illegible]90

RICHLAND COUNTY.

Details will be published hereafter.

ROCK ISLAND COUNTY.

Details will be published hereafter.

SAINT CLAIR COUNTY.

Details will be published hereafter.

SALINE COUNTY.

Details will be published hereafter.

SANGAMON COUNTY.

Details will be published hereafter.

SCHUYLER COUNTY.

Details will be published hereafter.

SCOTT COUNTY.

Details will be published hereafter.

SHELBY COUNTY.

Details will be published hereafter.

STARK COUNTY.

Details will be published hereafter.

STEPHENSON COUNTY.

Details will be published hereafter.

TAZEWELL COUNTY.

Details will be published hereafter.

UNION COUNTY.

Details will be published hereafter.

VERMILION COUNTY.

Details will be published hereafter.

WABASH COUNTY.

Bonpas Precinct, including village of Bellmont ..... [illegible]
*Bellmont village ..... [illegible]
Center Precinct, including the following villages ..... [illegible]
*Keensburgh village 68
*Rochester village ..... [illegible]
Friendsville Precinct, including village of Friendsville ..... [illegible]
*Friendsville village ..... [illegible]
Lancaster Precinct, including village of Lancaster ..... [illegible]
*Lancaster village ..... [illegible]
Lick Prairie Precinct ..... [illegible]

CENSUS BULLETIN No. 1[illegible]

[illegible] statement exhibits the results of the first count of population [illegible]

[illegible]

OHIO—In part.

[illegible] COUNTY.		[illegible] COUNTY—Continued.	
[illegible] township [illegible]	[illegible]	Rush Creek township, [illegible]	[illegible]
[illegible] township, including [illegible]	[illegible]	[illegible]	[illegible]
[illegible] village [illegible] 333		[illegible]	
[illegible] township, including village [illegible]	[illegible]	Zane township, including [illegible]	[illegible]
[illegible] village [illegible] 307		[illegible]	
[illegible] township, including village of [illegible]	4,640	[illegible]	
[illegible] village [illegible] 3,998		[illegible]	
[illegible] 770		[illegible]	
[illegible] township, including village of [illegible]	[illegible]	[illegible] COUNTY.	
[illegible] village [illegible] 715		[illegible]	[illegible]
[illegible] township, including village [illegible]	[illegible]	[illegible]	[illegible]

OHIO—Continued.

LORAIN COUNTY continued.

Grafton township		1,237
Henrietta township		894
Huntington township		767
La Grange township, including village of La Grange		1,429
La Grange village	511	
Penfield township		735
Pittsfield township		976
Ridgeville township		1,660
Rochester township, including village of Rochester		733
*Rochester village	237	
Russia township, including village of Oberlin		4,376
Oberlin village	3,242	
Sheffield township		1,046
Wellington township, including village of Wellington		2,384
Wellington village	1,811	

LUCAS COUNTY.

Adams township		1,511
Monclova township, including village of Monclova		1,031
*Monclova village†		—
Oregon township		2,321
Providence township, including village of Neapolis		1,164
*Neapolis village	100	
Richfield township		1,070
Spencer township		686
Springfield township, including village of Holland		705
*Holland village	95	
Swanton township, including village of Swanton		658
*Swanton village†		—
Sylvania township, including village of Sylvania		1,421
Sylvania village	523	
Toledo city		50,143
1st ward	6,318	
2d ward	4,934	
3d ward	5,482	
4th ward	5,357	
5th ward	9,500	
6th ward	4,019	
7th ward	7,127	
8th ward	7,406	
Washington township, including village of North Toledo		2,714
*North Toledo village	250	
Waterville township, including the following villages		1,925
*Waterville village	382	
White House village	554	
Waynesfield township, including village of South Toledo or Maumee City		2,039
South Toledo or Maumee City village	1,783	

MADISON COUNTY.

Canaan township		896
Darby township, including village of Plain City		1,126
Plain City village	665	
Deer Creek township, including village of Lafayette		910
*Lafayette village	184	
Fairfield township, including the following villages		1,653
*California village	134	
*Lilly Chapel village	110	
Jefferson township, including village of West Jefferson		2,301
West Jefferson village	720	
Monroe township		650
Oak Run township		613
Paint township		1,429
Pleasant township, including village of Mt. Sterling		1,433
Mt. Sterling village	482	
Pike township		548
Range township, incl. village of Midway		1,884
Midway village	284	
Somerford township, including village of Somerford		958
Somerford village	273	
Stokes township, including village of South Solon		1,285
South Solon village	262	
Union township, incl. village of London		4,443
London village	3,067	

MAHONING COUNTY.

Austintown township, including village of South Ridge		2,502
*South Ridge village	397	
Beaver township, including following villages		2,150
*East Lewistown village	98	
*North Lima village	255	
Berlin township		862
Boardman township, including village of Boardman		906
*Boardman village	53	
Canfield township, including following villages		1,528
Canfield village	650	
*County Infirmary	90	
Coitsville township		1,231
Ellsworth township		715
Goshen township, including village of Damascus		1,445
*Damascus village	196	
Green township, including following villages		1,794
*Green village	192	
*New Albany village†		—
*Washingtonville village (part of)	282	

(See Salem township, Columbiana County.)

OHIO—Continued.

MAHONING COUNTY continued.

Jackson township, including village of North Jackson		948
*North Jackson village	200	
Milton township		688
Poland township, including following villages		2,512
*Lowellville village	816	
Poland village	399	
*Struthers village	188	
Smith township, incl. following villages		1,941
*Beloit village	112	
*East Alliance village	334	
*North Benton village	131	
*Westville village	41	
Springfield township, including following villages		2,474
*New Middleton village	190	
*New Springfield village	234	
*Petersburg village	362	
Youngstown township, including city of Youngstown		21,171
Youngstown city	15,431	
1st ward	4,546	
2d ward	5,019	
3d ward	2,914	
4th ward	1,396	
5th ward	1,556	
NOTE.—Washingtonville village, in Green township and in Salem township, Columbiana County.	958	

MARION COUNTY.

Big Island township		1,226
Bowling Green township		1,219
Claridon township, including village of Caledonia		1,771
Caledonia village	627	
Grand township		485
Grand Prairie township		485
Green Camp township, including village of Green Camp		1,362
Green Camp village	312	
Marion township, including city of Marion		5,150
Marion city	3,899	
1st ward	1,237	
2d ward	1,173	
3d ward	596	
4th ward	893	
Montgomery township, including the following villages		1,765
La Rue village	614	
New Bloomington village	271	
Pleasant township		1,188
Prospect township, including village of Prospect		1,724
Prospect village	600	
Richland township		1,210
Salt Rock township		551
Scott township, including village of Lumberville		553
*Lumberville village	63	

MARION COUNTY continued.

Tully township, including village of Three Locusts		878
*Three Locusts village	108	
Waldo township, incl. village of Waldo		997
Waldo village	248	

MEDINA COUNTY.

Details will be published hereafter.

MEIGS COUNTY.

Bedford township, including village of Burlington		1,720
*Burlington village†		—
Chester township, including village of Chester		1,752
*Chester village	176	
Columbia township		1,116
Lebanon township, including village of Portland		2,020
*Portland village	141	
Letart township, including the following villages		1,365
*Antiquity village	141	
*Letartville village	141	
Olive township, including the following villages		2,244
Long Bottom village	195	
Reedville village	192	
Orange township, including the following villages		922
*Martinsville village	77	
*Tuppers Plains village†		—
Rutland township, including the following villages		2,340
*New Lima village	23	
*Rutland village	139	
Salem township, including the following villages		1,668
*Danville village	35	
*Salem Centre village	19	
Salisbury township, including the following places		10,992
Middleport village	3,032	
1st ward	765	
2d ward	800	
3d ward	725	
4th ward	458	
5th ward	284	
Pomeroy city	5,560	
1st ward	878	
2d ward	1,143	
3d ward	2,632	
4th ward	907	
Scipio township, including the following villages		1,720
*Harrisonville village	159	
*Pageville village	145	
Sutton township, including the following villages		4,466
*Minersville village	1,316	
Racine village	453	
*Syracuse village	1,545	

OHIO—Continued.

MERCER COUNTY.

Black Creek township		1,441
Butler township, including village of Coldwater		1,595
*Coldwater village	237	
Centre township, including village of Neptune		1,456
*Neptune village	132	
Dublin township, including the following villages		2,027
*Mercer village	124	
Shanes Crossing village	404	
Franklin township		1,015
Gibson township		1,462
Granville township		1,616
Hopewell township		1,185
Jefferson township, including village of Celina		2,406
Celina village	1,346	
Liberty township, including village of Chattanooga		1,196
*Chattanooga village	67	
Marion township, including the following villages		1,933
*Chickasaw village	59	
*Marysville village	27	
*Rosengarden village	14	
*St. Johns village	127	
Recovery township, including village of Recovery		1,272
*Recovery village	202	
Union township, incl. village of Mendon		1,820
*Mendon village	242	
Washington township, including village of Macedon		1,384
*Macedon village	75	

MIAMI COUNTY.

Details will be published hereafter.

MONROE COUNTY.

Adams township, including village of Cameron		1,317
Cameron village	176	
Benton township, including village of Brownsville		937
*Brownsville village	84	

MONROE COUNTY continued.

Bethel township, including village of Lebanon		1,166
*Lebanon village	99	
Centre township, including village of Woodsfield		2,779
Woodsfield village	861	
Franklin township, including village of Stafford		1,251
*Stafford village	172	
Greene township, including village of of New Castle		1,207
*New Castle village	56	
Jackson township, including village of Cochransville		1,382
*Cochransville village	119	
Lee township, including village of Sardis		1,241
*Sardis village	265	
Malaga township, including following villages		1,520
*Jerusalem village	135	
*Malaga village	141	
Miltonsburg village	132	
Ohio township, including village of Baresville		1,925
*Baresville village	341	
Perry township		1,214
Salem township, including village of Clarington		2,377
Clarington village	915	
Seneca township, including village of Calais		1,302
Calais village	159	
Summit township, including village of Lewisville		914
*Lewisville village	120	
Sunbury township, including following villages		1,660
Beallsville village	391	
*Ozark village	57	
Switzerland township		1,226
Washington township, including village of Graysville		1,815
*Graysville village	174	
Wayne township		1,284

Persons receiving this Bulletin are requested to note any errors, and communicate them to the Superintendent of Census. All communications marked "OFFICIAL BUSINESS" are Free of Postage.

[7—597.]

CENSUS BULLETIN NO. 123.

The following statement exhibits the results of the first count of population according to the schedules returned to the Census Office by the Enumerators of the several districts concerned.

The statement of the population in relation to any township, town, city, or county is still subject to possible corrections by reason of the discovery of omissions or duplications of names in the lists of inhabitants returned.

Names of villages are indented and placed under the townships in which they are respectively situated, and the population of the township includes, in every case, that of all villages within it.

The villages marked with an asterisk (*) are unincorporated, and their population is given only approximately, as their limits cannot be sharply defined.

Places marked with a dagger (†) were not separately returned by the Enumerators.

OHIO—(In part.)

MONTGOMERY COUNTY.

Butler township, including the following villages		2,196
Chambersburg village	115	
Vandalia village	315	
Clay township, including following villages		3,063
*Bachman village	178	
Brookville village	574	
*Dodsons village	76	
Philipsburg village	215	
*South Arlington village	192	
*Wenger Lawn village	40	
*West Baltimore village	78	
(a) Dayton city		38,677
1st ward	3,105	
2d ward	2,999	
3d ward	2,905	
4th ward	2,309	
5th ward	2,975	
6th ward	4,734	
7th ward	5,814	
8th ward	4,628	
9th ward	2,773	
10th ward	1,366	
11th ward	5,069	
German township, including the following villages		3,451
Germantown village	1,618	
*Sunbury village	119	
Harrison township, including village of West Miami City		2,661
*West Miami City village	311	
Jackson township, including village of Farmersville		2,451
Farmersville village	794	
Jefferson township, including following villages		6,097
*Liberty village	220	
*National Military Home village		3,455

MONTGOMERY COUNTY continued.

Madison township, including village of Trotwood		2,306
*Trotwood village	99	
(b) Mad River township (part of), including village of Harshmansville		2,092
*Harshmansville village	196	
Miami twp., incl. village of Miamisburg		5,024
Miamisburg village	1,936	
Perry township, including the following villages		2,272
Johnsville village	61	
New Lebanon village	76	
*Plymouth village	187	
Randolph township, including the following villages		2,327
*Harrisburg village	152	
*Salem village	297	
*Union village	224	
Van Buren township, including village of Beavertown		2,953
*Beavertown village	170	
Washington township, including village of Centreville		1,784
*Centreville village	274	
Wayne township		1,191

NOTES.

(a) City of Dayton includes all of Dayton and Harmon townships, and part of Mad River. The portions of the city lying respectively in these three townships have not been separated.

(b) Exclusive of part of city of Dayton.

MORGAN COUNTY.

Bloom township, including village of Eagleport		898
*Eagleport village	35	
Bristol township		1,448
Center township		1,164

OHIO—Continued.

MORGAN COUNTY continued.

Deerfield township		1,035
Homer township, including following villages		1,693
*Bishopville village	8	
*Mountsville village	26	
Malta township, incl. village of Malta		1,574
Malta village	652	
Manchester township, including following villages		723
*Reinersville village	126	
*Seeleysville village	38	
Marion township, including village of Chesterfield		1,989
*Chesterfield village	445	
Meigsville township, including village of Unionville		1,201
*Unionville village	113	
Morgan township, including village of McConnellsville		2,005
McConnelsville village	1,473	
Penn township		1,245
Union township, including following villages		1,595
*Ringgold village	80	
*Rosseau village	50	
Windsor township, including village of Stockport		2,392
Stockport village	335	
York township, including village of Deaverton		1,112
*Deaverton village	229	

MORROW COUNTY.

Bennington township, including following villages		936
*Marengo village	91	
*Pagetown village	60	
Canaan township, including village of Denmark		1,088
*Denmark village	53	
Cardington township, including village of Cardington		2,376
Cardington village	965	
Chester township, including village of Chesterfield		975
Chesterfield village	266	
Congress township, including following villages		1,262
*West Point village	87	
*Williamsport village	81	
Franklin township, including village of Pulaskiville		957
*Pulaskiville village	51	
Gilead township, including following villages		2,653
*Levering Station village	152	
Mt. Gilead village	1,216	
Harmony township		697
Lincoln township		901
North Bloomfield township, including village of Blooming Grove		1,227
*Blooming Grove village	105	

MORROW COUNTY continued.

Perry township, including following villages		1,106
*Johnsville village	204	
*North Woodbury village	123	
Peru township, including village of South Woodbury		916
*South Woodbury village	80	
South Bloomfield township, including following villages		1,067
Bloomfield village†	—	
*Sparta village	235	
Troy township, including village of Steam Corners		730
*Steam Corners village	62	
Washington township, including following village		983
*Iberia village	228	
Westfield township, including village of Westfield		1,199
*Westfield village	135	

MUSKINGUM COUNTY.

Details will be published hereafter.

NOBLE COUNTY.

Beaver township, including village of Williamsburg		1,829
Williamsburg village	369	
Brookfield township		999
Buffalo township		804
Center township, including village of Sarahsville		1,850
†Sarahsville village	—	
Elk township		1,539
Enoch township, incl. village of Fulda		1,480
*Fulda village	84	
Jackson township, including following villages		1,267
*Dexter City village (part of) (See Jefferson township.)	63	
*Jacksonville village	47	
Jefferson township, including following villages		1,506
*Dexter City village (part of) (See Jackson township.)	192	
Middleburg village	102	
Marion township, including following villages		1,582
*Freedom village	81	
Summerfield village	435	
Noble township, including following villages		1,420
*Ava village	28	
*Bella Valley village	57	
*Hiramsburg village	45	
*Hoskinsville village	41	
Olive township, including following villages		2,332
Caldwell village	602	
*Moundsville village	22	
*Olive village	81	
*South Olive village	105	

OHIO—Continued.

NOBLE COUNTY continued.

Seneca township, including village of Mt. Ephraim		1,004
*Mt. Ephraim village	167	
Sharon township, including village of Sharon		1,221
*Sharon village	204	
Stock township, including following villages		1,543
*Carlisle village	157	
*East Union village	210	
Wayne township, including village of Kennonsburg		761
*Kennonsburg village	89	
NOTE.—Village of Dexter City, in Jefferson and Jackson townships	255	

OTTAWA COUNTY.

Details will be published hereafter.

PAULDING COUNTY.

Auglaize township, including village of Junction		1,069
*Junction village	198	
Benton township		798
Blue Creek township		616
Brown township, including the following villages		1,458
*Charles village	54	
*Newbergh village	24	
*Oakwood village	23	
Carryall township, including village of Antwerp		2,583
Antwerp village	1,275	
Crane township, including village of Cecil		1,202
*Cecil village	169	
Emerald township		997
Harrison township, including village of Malottville		771
*Malottville village	73	
Jackson township		974
Latty township		610
Paulding township, including village of Paulding		1,065
Paulding village	454	
Washington township		1,347

PERRY COUNTY.

Bearfield township, including following village		997
*Portersville village	50	
Clayton township, including following villages		1,164
*Rehoboth village	162	
*Saltillo village	80	
Coal township, including following villages		3,836
New Straitsville village	2,782	
*Straitsville village	308	
Harrison township, including following villages		1,562
*McLuney village	66	
*Roseville village	96	

PERRY COUNTY continued.

Hopewell township		1,284
Jackson township		1,896
Madison township, including following villages		714
*Mt. Perry village	108	
*Sego village	32	
Monroe township, including following villages		1,780
*Corning village	270	
*Millerstown village	84	
*Rendville village	349	
*Thompsonville village	52	
Monday Creek township		1,636
Pike township, including following villages		3,059
*Bristol village	116	
New Lexington village	1,357	
Pleasant township, including following villages		1,053
*Moxahala village	375	
*Oakville village	130	
Reading township, including following villages		3,367
*New Reading village	118	
Somerset village	1,207	
Salt Lick township, including village of Shawnee		3,970
Shawnee village	2,770	
Thorn township, including following villages		1,900
*Thornport village	125	
Thornville village	269	

PICKAWAY COUNTY.

Circleville township, including city of Circleville		6,541
Circleville city	6,046	
1st ward	1,060	
2d ward	1,545	
3d ward	1,617	
4th ward	681	
5th ward	1,143	
Darby township		1,500
Deer Creek township, including village of Williamsport		1,636
Williamsport village	313	
Harrison township, including village of South Bloomfield		1,461
South Bloomfield village	303	
Jackson township		1,339
Madison township		896
Monroe township		1,880
Muhlenberg township, including village of Darbyville		1,139
Darbyville village	262	
Perry township, including village of New Holland		1,794
New Holland village	478	
Pickaway township		1,512
Salt Creek township, including village of Tarlton		1,858
Tarlton village	425	

OHIO—Continued.

PICKAWAY COUNTY continued.

Scioto township, including village of Commercial Point		2,310
Commercial Point village	169	
Walnut township, including village of East Ringgold		1,591
*East Ringgold village	178	
Washington township		1,145
Wayne township		811

PIKE COUNTY.

Beaver township, including village of Beaver		750
*Beaver village	95	
Benton township		1,474
Camp township		947
Jackson township, including village of Sharonville		2,067
*Sharonville village	173	
Marion township, including village of California		908
*California village	177	
Mifflin township, including the following villages		1,230
*Byington village	50	
*Latham village	70	
Newton township, including village of Jasper		1,369
*Jasper village	181	
Pebble township, including the following villages		1,594
*Buchanan village	71	
*Idaho village (part of)	40	
(See Sunfish township.)		
Pee Pee township, including village of Waverly		2,725
Waverly village	1,186	
Perry township, including village of Cynthiana		879
*Cynthiana village	149	
Scioto township		921
Seal township, including village of Piketon		1,411
Piketon village	665	
Sunfish township, including part of village of Idaho		976
Idaho village (part of)	66	
(See Pebble township.)		
Union township		676
NOTE.—Village of Idaho, in Pebble and Sunfish townships	106	

PORTAGE COUNTY.

Atwater township, including village of Atwater Station		1,147
*Atwater Station village	220	
Aurora township, including following villages		666
*Aurora village	138	
*Aurora Station village	84	
Brimfield township, including village of Brimfield		1,03[illegible]
*Brimfield village	125	
Charlestown township, including village of Charlestown		633
†Charlestown village	—	
Deerfield township, including village of Deerfield		985
*Deerfield village	150	
Edinburg township, including village of Edinburg		910
*Edinburg village	127	
Franklin township, including village of Kent		4,141
Kent village	3,309	
Freedom township		80[illegible]
Garrettsville township and village (coextensive)		969
Hiram township, including village of Harrison		1,058
*Harrison village	84	
Mantua township, including village of Mantua Station		1,150
*Mantua Station village	215	
Nelson township		890
Palmyra township		1,105
Paris township		666
Randolph township, including village of Randolph		1,684
*Randolph village	230	
Ravenna township, including village of Ravenna		4,224
Ravenna village	2,134	
Rootstown township		1,217
Shalersville township		960
Streetsboro township		702
Suffield township, including following villages		1,530
*Mogadore village	309	
*Suffield village	110	
Windham township, including village of Windham		1,029
*Windham village	358	

Persons receiving this Bulletin are requested to note any errors, and communicate them to the Superintendent of Census. All communications marked "OFFICIAL BUSINESS" are Free of Postage.

CENSUS BULLETIN NO. 124.

The following statement exhibits the results of the first count of population according to the schedules returned to the Census Office by the Enumerators of the several districts concerned.

The statement of the population in relation to any township, town, city, or county is still subject to possible corrections by reason of the discovery of omissions or duplications of names in the lists of inhabitants returned.

Names of villages are indented and placed under the townships in which they are respectively situated, and the population of the township includes, in every case, that of all villages within it.

The villages marked with an asterisk (*) are unincorporated, and their population is given only approximately, as their limits cannot be sharply defined.

Places marked with a dagger (†) were not separately returned by the Enumerators.

OHIO—(In part.)

PREBLE COUNTY.

Dixon township		1,162
Gasper township		863
Gratis township, including the following villages		2,186
*Green Bush village	49	
West Elkton village	247	
Winchester village	502	
Harrison township, including the following villages		2,663
*Euphemia village	269	
Lewisburg village	409	
*Verona village	221	
*West Sonora village	139	
Israel township, including the following villages		1,807
*College Corners village	145	
*Fair Haven village	281	
*Morning Sun village	171	
Jackson township, including village of New Hope		1,389
*New Hope village	152	
Jefferson township, including the following villages		2,244
*Gettysburg village	119	
New Paris village	835	
*Orangeburg village	13	
Lanier township, including the following villages		1,909
*Enterprise village	54	
West Alexandria village (part of)	432	
(See Twin township.)		
Monroe township, including the following villages		1,986
El Dorado village	337	
*West Manchester village	229	
Somers township, including village of Camden		2,233
Camden village	800	

PREBLE COUNTY continued.

Twin township, including the following villages		1,973
*New Lexington village	132	
West Alexandria village (part of)	364	
(See Lanier township.)		
Washington township, including village of Eaton		4,119
Eaton village	2,143	
NOTE.—Village of West Alexandria in Lanier and Twin townships	796	

PUTNAM COUNTY.

Blanchard township, including village of Gilboa		1,787
Gilboa village	287	
Greensburg township		940
Jackson township		1,047
Jennings township, including village of Fort Jennings		1,443
*Fort Jennings village	164	
Liberty township, including village of Leipsic		1,536
Leipsic village	243	
Monroe township		788
Monterey township, including village of Otterville		1,354
*Otterville village	187	
Ottawa township, including the following villages		3,177
*Glandrof village†		—
†Ottawa village		—
Palmer township, including village of Keiferville		929
*Keiferville village	65	
Perry township, including village of Dupont		1,073
*Dupont village	165	

OHIO—Continued.

PUTNAM COUNTY continued.

Pleasant township, including village of Columbus Grove		3,013
Columbus Grove village	1,392	
Riley township, including village of Pendleton		1,486
*Pendleton village	156	
Sugar Creek township		1,301
Union township, including village of Kalida		1,398
Kalida village	404	
Van Buren township, including the following villages		2,446
Bellmore village	446	
*Leipsic Station village	681	

RICHLAND COUNTY.

Blooming Grove township, including the following villages		1,181
*Ganges village	98	
*Rome village	200	
*Shenandoah village	70	
Butler township, including village of Lafayette		789
*Lafayette village	79	
Cass township, including village of Shiloh		1,614
Shiloh village	661	
Franklin township		967
Jackson township		977
Jefferson township, including village of Bellville		2,449
Bellville village	971	
Madison township, including city of Mansfield		11,675
Mansfield city	9,859	
1st ward	2,297	
2d ward	2,749	
3d ward	2,279	
4th ward	2,534	
Mifflin township		930
Monroe township, including village of Lucas		1,888
Lucas village	381	
Perry township		656
Plymouth township, including part of village of Plymouth		1,700
Plymouth village (part of)	768	
(See New Haven township, Huron County.)		
Sandusky township		723
Sharon township, including village of Shelby		2,981
Shelby village	1,871	
Springfield township		1,617
Troy township, including village of Lexington		1,424
Lexington village	508	
Washington township, including village of Washington		1,599
*Washington village	50	

RICHLAND COUNTY continued.

Weller township		1,076
Worthington township, including village of Independence		2,060
Independence village	394	
NOTE.—Village of Plymouth, in Plymouth township, and New Haven township, Huron County	1,145	

ROSS COUNTY.

Buckskin township, including the following villages		2,311
*Lyndon village	142	
South Salem village	299	
Colerain township, including the following villages		1,946
Adelphi village	469	
*Hallsville village	291	
Concord township, including the following villages		2,801
Frankfort village	548	
*Lattaville village	62	
*Roxabel village	224	
Deerfield township, including the following villages		1,475
Clarksburg village	308	
*Wright village†		
Franklin township		1,233
Green township, including village of Kingston		2,058
Kingston village	442	
Harrison township		1,226
Huntington township, including village of Farmersville		2,400
*Farmersville village	10	
Jefferson township, including village of Richmondale		1,060
*Richmondale village	234	
Liberty township, including village of Londonderry		1,575
*Londonderry village	187	
Paint township		1,153
Paxton township, including village of Bainbridge		2,119
Bainbridge village	825	
Scioto township, including the following places		12,689
*Massieville village	191	
Chillicothe city	10,938	
1st ward	1,618	
2d ward	1,945	
3d ward	1,813	
4th ward	1,953	
5th ward	2,202	
6th ward	1,407	
Springfield township, including village of Hopetown		1,287
*Hopetown village	27	
Twin township, including village of Bourneville		2,447
*Bourneville village	200	

OHIO—Continued.

ROSS COUNTY continued.

Union township, including the following villages		2,527
*Andersonville village†		—
*Yellowbud village†		—

SANDUSKY COUNTY.

Details will be published hereafter.

SCIOTO COUNTY.

Bloom township, including village of Webster		2,211
*Webster village	222	
Brush Creek township, including village of Galena		2,093
*Galena village	214	
Clay township		1,148
Green township, including the following villages		1,935
*Haverhill village	91	
*Powellsville village	69	
Harrison township, including village of Harrisonville		1,325
*Harrisonville village	116	
Jefferson township		919
Madison township		1,852
Morgan township		1,019
Nile township, including the following villages		1,905
Buena Vista village	354	
*Friendship village	66	
Porter township, including the following villages		2,274
*Sciotoville village	671	
*Wheelersburg village	422	
Portsmouth city and Wayne township (co-extensive)		11,321
1st ward	1,773	
2d ward	2,309	
3d ward	1,552	
4th ward	1,437	
5th ward	2,013	
6th ward	2,237	
Rush township		778
Union township		1,168
Valley township, including village of Lucasville		951
*Lucasville village	222	
Vernon township		1,481
Washington township		1,131

SENECA COUNTY.

Adams township, including part of village of Green Springs		1,624
Green Springs village (part of) (See Green Creek township, Sandusky County.)	331	
Big Springs township, including the following villages		2,048
Adrian village	211	
*Alveda village	63	
New Reigel village	367	
Bloom township, including village of Bloomville		2,162
Bloomville village	689	

SENECA COUNTY continued.

Clinton township, including city of Tiffin		9,581
Tiffin city	7,879	
1st ward	1,328	
2d ward	1,534	
3d ward	1,997	
4th ward	1,378	
5th ward	1,642	
Eden township, including village of Melmore		1,598
*Melmore village	239	
Hopewell township, including village of Bascom		1,632
*Bascom village	193	
Jackson township, including part of village of Fostoria		1,399
Fostoria village (part of) (See Loudon township, Seneca County, and Washington township, Hancock County.)	158	
Liberty township, including the following villages		2,157
*Bettsville village	515	
*Kansas village	199	
Loudon township, including part of Fostoria village		4,319
Fostoria village (part of) (See Jackson township, Seneca County, and Washington township, Hancock County.)	3,043	
Pleasant township, including village of Fort Seneca		1,417
*Fort Seneca village	123	
Reed township		1,527
Scipio township, including village of Republic		1,837
Republic village	715	
Seneca township		1,521
Thompson township, including village of Flat Rock		1,902
*Flat Rock village	277	
Venice township, including the following villages		2,231
Attica village	663	
*Caroline village	95	
*Corothers village	91	

NOTES.

Fostoria village in Loudon and Jackson townships, Seneca County, and in Washington township, Hancock County	3,572
Green Springs village in Adams township, Seneca County, and Green Creek township, Sandusky County	720

SHELBY COUNTY.

Clinton township, including the following villages		4,618
*Dingmansburg village	200	
Sidney village	3,823	

OHIO—Continued.

SHELBY COUNTY continued.

Cynthian township, including the following villages		1,835
*Center Point village	35	
*Newport village	248	
Dinsmore township, including the following villages		2,257
Anna village	266	
*Botkins village	314	
Franklin township, including village of Swanders		999
*Swanders village	67	
Greene township, including the following villages		1,448
*Palestine village	98	
*Plattsville village	104	
Jackson township		1,852
Loramie township, including the following villages		1,730
*Houston village	99	
*Mount Jefferson village	73	
*Russia village	91	
McLean township, including village of Berlin		1,544
*Berlin village	388	
Orange township		984
Perry township, including village of Pemberton		1,241
*Pemberton village	228	
Salem township, including village of Port Jefferson		1,576
†Port Jefferson village		—
Turtle Creek township		1,359
Van Buren township		1,647
Washington township, including village of Lockington		1,046
Lockington village	219	

STARK COUNTY.

Bethlehem township, including village of Navarre		2,304
Navarre village	867	
Canton township, including Canton city		14,873
Canton city	12,258	
1st ward	4,106	
2d ward	3,014	
3d ward	1,835	
4th ward	3,303	
Jackson township, including village of McDonaldsville		2,079
*McDonaldsville village	65	

STARK COUNTY continued.

Lake township, incl. following villages		2,177
*Greentown village	230	
*Hastville village	135	
*Uniontown village	249	
Lawrence township, including following villages		4,351
Canal Fulton village	1,196	
North Lawrence village	494	
Youngstown Hill village	248	
Lexington township, including following villages		6,286
Alliance village	4,636	
Limaville village	164	
Mount Union village	327	
Marlboro' township, including following villages		1,942
*Marlboro' village	285	
*New Baltimore village	164	
Nimishillen township, including following villages		3,114
*Harrisburg village	136	
Louisville village	1,050	
Osnaburg township, including following villages		2,298
*Mapleton village	106	
*Osnaburg village	507	
Paris township, incl. following villages		2,636
Minerva village	565	
*New Franklin village	170	
*Paris village	226	
*Robertsville village	152	
Perry township, incl. Massillon city		9,220
Massillon city	6,837	
1st ward	1,729	
2d ward	1,643	
3d ward	2,445	
4th ward	1,020	
Pike township		1,514
Plain twp., incl. village of New Berlin		2,539
*New Berlin village	297	
Sandy township, incl. following places		1,265
*Magnolia hamlet	121	
Waynesburg village	622	
Sugar Creek township, including following villages		2,285
*Beach City village	282	
*Wilmot village	412	
Tuscarawas township, including village of Pigeon Run		2,957
*Pigeon Run village	247	
Washington township		2,187

Persons receiving this Bulletin are requested to note any errors, and communicate them to the Superintendent of Census. All communications marked "OFFICIAL BUSINESS" are Free of Postage.

[7—597.]

CENSUS BULLETIN NO. 125.

The following statement exhibits the results of the first count of population according to the schedules returned to the Census Office by the Enumerators of the several districts concerned.

The statement of the population in relation to any township, town, city, or county is still subject to possible corrections by reason of the discovery of omissions or duplications of names in the lists of inhabitants returned.

Names of villages are indented and placed under the townships in which they are respectively situated, and the population of the township includes, in every case, that of all villages within it.

The villages marked with an asterisk (*) are unincorporated, and their population is given only approximately, as their limits cannot be sharply defined.

Places marked with a dagger (†) were not separately returned by the Enumerators.

OHIO—(In part.)

SUMMIT COUNTY.

(a)Akron city		16,512
1st ward	3,103	
2d ward	2,860	
3d ward	2,787	
4th ward	3,609	
5th ward	2,466	
6th ward	1,687	
Bath township		1,039
Boston township, including following villages		1,221
*Boston village	130	
Peninsula village	488	
Copley township, including Copley village		1,184
Copley village	153	
(b)Coventry township (part of)		2,305
Cuyahoga township and Cuyahoga Falls village (co-extensive)		2,294
Franklin township, including the following villages		2,203
Clinton village	273	
*Manchester village	333	
Green township, including the following villages		1,827
*East Liberty village	88	
*Greensburg village	240	
Hudson township, including Hudson village		1,817
†Hudson village		—
Middlebury township (co-extensive with 6th ward Akron City).		
Northampton township		977
Northfield township, including the following villages		1,076
*Macedonia village	219	
*Northfield Centre village	119	

SUMMIT COUNTY continued.

Norton township, including the following villages		2,066
*Dennison village	295	
*Johnson's Corners village	196	
*New Portage village	76	
Western Star village	75	
(b)Portage township (part of)		2,540
Richfield township, including the following villages		1,253
*East Richfield village	111	
*West Richfield village	327	
(b)Springfield township (part of), including the following villages		2,332
*Moggadore village	199	
*Thomaston village	350	
Stone township		911
(b)Tallmadge township (part of), including the village of Tallmadge Centre		1,453
*Tallmadge Centre village	376	
Twinsburg township, including Twinsburg village		776
*Twinsburg village	201	

NOTES.

(a) City of Akron includes all of Middlebury township, and parts of Coventry, Portage, Springfield, and Tallmadge townships. The portions of the city lying, respectively, in the last four townships have not been separated.

(b) Exclusive of part of the city of Akron.

TRUMBULL COUNTY.

Bazetta township, including village of Cortland		1,400
Cortland village	616	

OHIO—Continued.

TRUMBULL COUNTY continued.

Bloomfield township, including village of Bloomfield		835
*Bloomfield village	199	
Braceville township		1,019
Bristol township, incl. following villages		1,162
*Bristol village	147	
*Oakfield village†	—	
Brookfield township, including village of Brookfield		2,559
*Brookfield village	296	
Champion township		866
Farmington township, including following villages		1,152
*Farmington village	142	
*West Farmington village	260	
Fowler township		851
Greene township		863
Gustavus township		937
Hartford township, including village of Orangefield		1,382
Orangefield village	277	
Howland township		762
Hubbard twp., incl. village of Hubbard		5,102
Hubbard village	1,511	
Johnston township		790
Kinsman township, including village of Kinsman		1,224
*Kinsman village	257	
Liberty township, including following villages		4,058
*Church Hill village	2,269	
Girard village	1,385	
Lordstown township		805
Mecca township		950
Mesopotamia township, including village of Mesopotamia		742
*Mesopotamia village	239	
Newton township, including village of Newton Falls		1,358
Newton Falls village	575	
Southington township		916
Vernon township, including village of Burgh Hill		1,018
*Burgh Hill village	222	
Vienna township		1,994
Warren township, including the following places		5,553
*Leavitsburg village	328	
Warren city	4,428	
1st ward	1,656	
2d ward	1,876	
3d ward	896	
Wethersfield township, including following villages		6,584
Mineral Ridge village	1,150	
Niles village	3,880	

TUSCARAWAS COUNTY.

Auburn township, including village of Rogersville		1,400
*Rogersville village	212	

TUSCARAWAS COUNTY continued.

Bucks township, including village of Rowville		1,129
*Rowville village	189	
Clay township, including following villages		1,293
*Gnadenhutten village	336	
*Lock 17 village	55	
Dover township, including following villages		4,107
†Canal Dover village	—	
Dover village	423	
*Winfield village	115	
Fairfield township		814
Franklin township, including village of Strasburgh		1,166
*Strasburgh village	181	
Goshen township, including village of New Philadelphia		5,226
New Philadelphia village	3,070	
Jefferson township, including village of Phillipsburg		1,258
*Phillipsburg village	170	
Lawrence township, including following villages		1,723
*Bolivar village	564	
*Zoar village	291	
Mill township, including following villages		5,514
Dennison village	1,518	
*Newport village	159	
Uhrichsville village	2,790	
Oxford township, including village of Newcomers		1,968
Newcomers village	926	
Perry township, including village of Westchester		1,208
Westchester village	216	
Rush township		1,037
Salem township, including following villages		2,457
*Glasgow village	371	
Port Washington village	634	
*Wolf's Station village	100	
Sandy township, including following villages		1,864
*Mineral Point village	642	
*Sandyville village	239	
Sugar Creek township, including village of Shanesville		1,462
*Shanesville village	368	
Union township		714
Warren township, including village of New Cumberland		869
*New Cumberland village	472	
Warwick township, including village of Trenton		1,525
*Trenton village	314	
Washington township, including following villages		1,089
*Albany village†	—	
*Gilmore village	116	

OHIO—Continued.

TUSCARAWAS COUNTY continued.

Wayne township, including village of Dundee		1,295
*Dundee village	147	
York township		1,080

UNION COUNTY.

Allen township		1,333
Claiborne township, including village of Richwood		2,758
Richwood village	1,317	
Darby township, including village of Unionville		1,171
Unionville village	200	
Dover township, including village of Dover		1,006
*Dover village	112	
Jackson township, including village of Essex		1,454
*Essex village	71	
Jerome township, including the following villages		1,503
*California village	152	
*Plain City village	243	
Leesburg township, including village of Pharosburg		1,552
*Pharosburg village	77	
Liberty township, including village of Newton		1,398
*Newton village	175	
Mill Creek township, including village of Watkins		867
*Watkins village	69	
Paris township, including village of Marysville		3,718
Marysville village	2,061	
Taylor township		1,367
Union township, including the following villages		1,535
*Irwin village	88	
Milford Center village	490	
Washington township, including village of Byhalia		1,164
*Byhalia village	59	
York township		1,549

VAN WERT COUNTY.

Harrison township		1,481
Hoaglin township		1,180
Jackson township		800
Jennings township		1,236
Liberty township		1,553
Pleasant township, including village of Van Wert		5,415
Van Wert village	4,081	
Ridge township		1,587
Tully township, including the following villages		1,610
Convoy village	386	
*Dixon village	40	
Union township		1,026

VAN WERT COUNTY continued.

Washington township, including the following villages		3,815
*Delphos village (part of) (See Marion township, Allen county.)	1,811	
Middle Point village	442	
Willshire township, including village of Willshire		1,963
Willshire village	508	
York township		1,364
NOTE.—Village of Delphos, in Washington township, Van Wert county, and Marion township, Allen county	3,814	

VINTON COUNTY.

Details will be published hereafter.

WARREN COUNTY.

Details will be published hereafter.

WASHINGTON COUNTY.

Adams township, including village of Buell's Lowell		1,836
Buell's Lowell village	322	
Aurelius township, including following villages		999
*Elba village	75	
*Macksburg village	249	
Barlow township		1,200
Belpre township, including following villages		2,636
*Belpre village	901	
*Cedarville village	194	
Decatur township		1,504
Dunham township		900
Fairfield township		731
Fearing township, including village of Stanleyville		1,275
*Stanleyville village	55	
Grand View township, including following villages		2,663
*Grand View village	163	
Matamoras village	631	
Independence township		1,792
Lawrence township		2,335
Liberty township, including following villages		1,614
*Dalzell village	42	
*Germantown village	49	
Ludlow township		1,375
Marietta township, including following places		8,830
Harmar village	1,572	
Marietta city	5,444	
1st ward	1,739	
2d ward	1,959	
3d ward	1,746	
Muskingum township		1,359
Newport township		2,548
Palmer township		591

OHIO—Continued.

WASHINGTON COUNTY continued.

Salem township, incl. following villages		1,638
*Bonn village	40	
*Lower Salem village	198	
*Warner village	54	
Warren township		1,903
Waterford township, including following villages		2,128
Beverly village	834	
*C. R. village	220	
*Waterford village	110	
Watertown township, including village of Watertown		1,894
*Watertown village	177	
Wesley township		1,482

WAYNE COUNTY.

Baughman township, including following villages		2,473
*Burton City village	180	
Marshallville village (part of) (See Chippewa township.)	304	
Orville village (part of) (See Greene township.)	522	
Canaan township, including following villages		2,135
Burbank village (part of) (See Congress township.)	248	
*Canaan village	132	
*Pike village	293	
Chester township, including following villages		2,105
*Lattasburg village	126	
*Pittsburg village	124	
Chippewa township, including following villages		3,527
Doylestown village	1,040	
*Easton village	156	
Marshallville village (part of) (See Baughman township.)	72	
Clinton twp., incl. village of Clinton.		2,077
Shreve village	908	
Congress township, including following villages		2,851
Burbank village (part of) (See Canaan township.)	45	
Congress village	301	
West Salem village	878	

WAYNE COUNTY continued.

East Union township, including village of Apple Creek		2,049
*Apple Creek village	385	
Franklin township, including village of Moorland		1,460
*Moorland village	51	
Greene township, including following villages		3,309
Orrville village (part of) (See Baughman township.)	919	
*Smithville village	546	
Milton township		1,864
Paint township, including following villages		1,474
Mt. Eaton village	298	
*West Lebanon village	145	
Plain township, including following villages		1,992
*Blackeyville village	73	
*Jefferson village	154	
*Millbrook village	88	
*Reedsville village	148	
Salt Creek township, including following villages		1,775
Fredericksburg village	550	
*Wayneville village	87	
Sugar Creek township, including following villages		2,093
Dalton village	486	
*Moscow village	27	
Wayne township, including village of Madisonburgh		1,831
*Madisonburgh village	87	
Wooster township, including following places		7,060
Wooster city	5,843	
*Honeytown village	47	

NOTES.

Village of Burbank in Canaan and Congress townships	293
Village of Marshallville in Baughman and Chippewa twps	376
Village of Orrville in Baughman and Greene townships	1,441

Persons receiving this Bulletin are requested to note any errors, and communicate them to the Superintendent of Census. All communications marked "OFFICIAL BUSINESS" are Free of Postage.

[7—597.]

CENSUS BULLETIN NO. 126.

The following statement exhibits the results of the first count of population according to the schedules returned to the Census Office by the Enumerators of the several districts concerned.

The statement of the population in relation to any township, town, city, or county is still subject to possible corrections by reason of the discovery of omissions or duplications of names in the lists of inhabitants returned.

Names of villages are indented and placed under the townships in which they are respectively situated, and the population of the township includes, in every case, that of all villages within it.

The villages marked with an asterisk (*) are unincorporated, and their population is given only approximately, as their limits cannot be sharply defined.

Places marked with a dagger (†) were not separately returned by the Enumerators.

OHIO—(In part.)

WILLIAMS COUNTY.

Brady twp., incl. village of West Unity		1,985
West Unity village	884	
Bridgewater township		1,398
Center twp., incl. the following villages		1,689
*Melbern village	90	
*William Centre village	199	
Florence twp., incl. village of Eden		2,228
Eden village	513	
Jefferson township, including village of West Jefferson		1,573
*West Jefferson village	91	
Madison twp., incl. village of Pioneer		1,798
Pioneer village	754	
Mill Creek township		1,102
North West township, including village of Columbia		1,582
*Columbia village	102	
Pulaski township, including the following villages		4,430
Bryan village	2,952	
*Pulaski village	145	
Saint Joseph township, including village of Edgerton		2,073
Edgerton village	782	
Springfield township, including village of Stryker		2,118
Stryker village	662	
Superior twp., incl. village of Montpelier		1,845
Montpelier village	406	

WOOD COUNTY.

Bloom township, including the following villages		2,022
*Beardstown village	311	
*Bloomdale village	130	
*Eagleville village	96	
†Jerry City village (part of), not yet separated. (See Portage township.)		

WOOD COUNTY continued.

Centre township, including part of village of Bowling Green		2,024
Bowling Green village (part of) (See Plain township.)	792	
Freedom township, including village of Pemberville		1,667
Pemberville village	644	
Henry township, including village of North Baltimore		1,688
North Baltimore village	701	
Jackson township, including village of Haytsville		1,028
*Haytsville village	218	
Lake township, including the following villages		2,208
*Latcha village	91	
Millburg village	483	
Liberty township, including part of village of Portage		1,292
Portage village (part of) (See Portage township.)	119	
Middleton township, including village of Haskins		1,606
Haskins village	381	
Milton township, including the following villages		2,181
*Custer village	248	
Milton Center village	106	
Weston village (part of) (See Weston township.)	32	
Montgomery township, including the following villages		2,283
*Bradner village	218	
Freeport village	216	
Rising Sun village	344	
Perry township, including village of West Mill Grove		1,474
West Mill Grove village	222	

OHIO—Continued.

WOOD COUNTY continued.

Perrysburg township, including village of Perrysburg		4,112
Perrysburg village	1,909	
Plain township, including part of village of Bowling Green		1,985
†Bowling Green village (part of), not yet separated. (See Centre township.)		
Portage township, including the following villages		1,435
Jerry City village (part of)	100	
(See Bloom township.)		
Portage village (part of)	185	
(See Liberty township.)		
Ross township		639
Troy township		1,407
Washington township, including village of Tontogany		1,426
Tontogany village	343	
Webster township		1,197
Weston township, including the following villages		2,352
Grand Rapids village	332	
Weston village (part of)	667	
(See Milton township.)		

NOTES.

The part of Bowling Green village in Centre township has been separated, but thus far the Enumerator of Plain township has failed to make the separation.

The part of Jerry City village in Portage township has been separated, but thus far the Enumerator of Bloom township has failed to make the separation.

Village of Portage, in Liberty and Portage townships	304
Village of Weston, in Milton and Weston townships	699

J

WYANDOT COUNTY.

Antrim township, including the following villages		1,928
Nevada village (part of)	790	
(See Eden township.)		
*Wyandot village	130	
Crane twp., incl. the following villages		5,032
*Mononcus village	50	
Upper Sandusky village	3,545	
Crawford township, including the following villages		2,213
Carey village	1,148	
*Crawfordsville village	61	
Eden twp., incl. the following villages		1,793
*Edenville village	50	
*Little York village	50	
Nevada village (part of)	246	
(See Antrim township.)		
Jackson township, incl. village of Kirby		1,331
Kirby village	294	
Marseilles township, including village of Marseilles		840
Marseilles village	273	
Mifflin township		1,455
Pitt twp., incl. the following villages		1,268
*Fowler City village	126	
*Little Sandusky village	182	
Richland township, including village of Wharton		1,676
*Wharton village	399	
Ridge township		639
Salem township		1,548
Sycamore twp., incl. village of Sycamore		1,058
*Sycamore village	272	
Tymochtee township, including the following villages		1,620
*Bellevernon village	112	
*McCutchensville village	230	
*Mexico village	115	
*Tymochtee village	38	
NOTE.—Village of Nevada, in Antrim and Eden townships	1,036	

O

CENSUS BULLETIN NO. 127.

DEPARTMENT OF THE INTERIOR,
CENSUS OFFICE,
Washington, D. C., May 2, 1881.

Hon. FRANCIS A. WALKER,
Superintendent of Census,

SIR: I have the honor to submit herewith a preliminary exhibit of the valuation of property, of county indebtedness, and of taxation for State and county purposes, for the State of California. The statement is subject to possible revision.

The exhibit is for the fiscal year ending June 30, 1879, except that the indebtedness of the following named counties is for the dates respectively given: Butte, November 3, 1879; Santa Cruz, November 1, 1879; Calaveras, October 6, 1879; Lake, October, 1879; Humboldt, October 31, 1879.

The valuation is according to the assessments made by the county assessors, and equalized by the county board of equalization under the direction of the State board.

Every species of property is given. Under personal property is included "everything which is the subject of ownership not included under the heads of real estate or improvements." Hence the franchises of corporations, the value of which is not at present known, is embraced in this column.

The county and city of San Francisco being co-extensive, its bonded and floating debt, its tax for school purposes, and for other purposes, are omitted from this statistical table, but will be included in the exhibit of the financial condition of the cities and towns of California.

The poll-tax, which goes to the school-fund of each county, municipal and township taxes, and school-district taxes, are not exhibited, as their tabulation is still incomplete.

ROBERT P. PORTER,
Special Agent on Wealth, Debt, and Taxation.

CALIFORNIA.—Preliminary Exhibit of the Financial

	COUNTY.	VALUATION.			
		Real Estate.	Personal Property.	Total.	Per Capita.
	Totals	$466,273,585	$118,304,451	$584,578,036	$676 05
1	Alameda	39,105,894	3,716,983	42,822,877	650 03
2	Alpine	284,159	256,100	540,259	1,002 33
3	Amador	1,847,870	620,772	2,468,632	216 81
4	Butte	8,653,077	2,090,349	10,743,426	573 87
5	Calaveras	1,245,669	626,081	1,871,750	205 82
6	Colusa	10,642,916	1,777,392	12,420,308	916 81
7	Contra Costa	6,381,081	964,015	7,345,096	526 43
8	Del Norte	434,789	261,831	696,620	267 54
9	El Dorado	1,556,620	755,970	2,312,590	216 43
10	Fresno	4,143,578	2,211,018	6,354,596	670 45
11	Humboldt	3,875,995	1,605,551	5,481,546	553 42
12	Inyo	781,898	571,402	1,353,300	462 19
13	Kern	4,316,653	1,688,807	6,005,460	1,072 21
14	Lake	1,662,024	514,990	2,177,014	336 65
15	Lassen	590,853	639,911	1,230,764	308 49
16	Los Angeles	13,731,872	2,636,777	16,368,649	494 30
17	Marin	7,071,156	1,342,194	8,413,350	742 90
18	Mariposa	879,127	415,921	1,295,048	295 26
19	Mendocino	4,033,950	1,942,013	5,975,963	466 87
20	Merced	4,182,104	1,126,141	5,368,245	938 51
21	Modoc	582,985	684,319	1,267,304	288 68
22	Mono	605,150	364,715	969,865	129 33
23	Monterey	6,016,424	1,168,771	7,185,195	635 74
24	Napa	6,718,390	1,297,951	8,016,341	605 69
25	Nevada	5,492,909	1,433,309	6,926,218	332 56
26	Placer	4,277,253	1,497,607	5,774,860	405 93
27	Plumas	1,546,210	568,963	2,115,173	342 25
28	Sacramento	14,213,568	4,202,770	18,416,338	535 49
29	San Benito	3,410,501	537,227	3,947,728	706 97
30	San Bernardino	2,156,253	420,720	2,576,973	330 97
31	San Diego	2,382,795	1,142,458	3,525,253	409 05
32	San Francisco	190,389,410	54,237,350	244,626,760	1,045 61
33	San Joaquin	14,502,255	2,874,874	17,377,129	713 52
34	San Luis Obispo	3,414,838	961,246	4,376,084	478 67
35	San Mateo	5,624,855	730,825	6,355,680	733 15
36	Santa Barbara	4,395,076	942,562	5,337,638	500 55
37	Santa Clara	24,181,865	3,421,375	27,603,240	787 78
38	Santa Cruz	5,412,514	897,210	6,309,724	492 91
39	Shasta	1,084,196	877,240	1,961,436	266 74
40	Sierra	1,156,966	339,622	1,496,588	225 96
41	Siskiyou	1,503,092	1,148,275	2,651,367	397 94
42	Solano	7,407,641	1,635,240	9,042,881	489 46
43	Sonoma	12,884,150	2,685,212	15,569,362	600 53
44	Stanislaus	5,068,521	1,163,920	6,232,441	712 19
45	Sutter	3,368,429	752,022	4,120,451	798 69
46	Tehama	3,022,073	1,177,925	4,199,998	451 51
47	Trinity	538,675	329,821	868,496	173 70
48	Tulare	4,010,859	1,193,918	5,204,777	401 37
49	Tuolumne	1,080,685	515,330	1,596,015	203 30
50	Ventura	2,711,630	558,531	3,270,161	644 02
51	Yolo	8,604,742	1,572,685	10,177,427	864 54
52	Yuba	3,087,390	1,206,240	4,293,630	380 97

* The rate of State school tax is $2\frac{33}{100}$ mills on the dollar.

Condition of the Counties of the State of California.

INDEBTEDNESS.		TAXATION.						
		School.			Other than School.			
Bonded.	Floating.	*State.	County.		†State.	County.		
		Amount.	Rate on Dollar.	Amount.	Amount.	Rate on Dollar.	Amount.	
$5,621,212	$1,992,932	$1,362,065	.....	$572,553	$1,853,112	.....	$3,486,918	
246,944	53,098	99,777	.0012	51,387	135,749	+.0241	177,139	1
.....	22,470	1,259	.0035	1,891	1,713	.0183	9,887	2
.....	76,504	5,752	.0024	5,925	7,826	.0171	42,214	3
117,310	3,725	25,032	.0015	16,115	34,057	.0105	112,806	4
89,700	55,151	4,361	.0022	4,118	5,933	.0233	43,612	5
29,500	4,536	28,939	.0010	12,420	39,372	.0085	105,573	6
.....	91,126	17,114	.0017	12,487	23,284	.0123	90,344	7
.....	7,556	1,623	.0035	2,438	2,208	.0160	11,146	8
146,500	119,718	5,388	.0010	2,313	7,331	.0145	33,532	9
39,000	311	14,806	.0026	16,522	20,144	.0106	67,359	10
26,071	141,529	12,772	.0030	16,445	17,377	.0140	76,741	11
31,000	52,850	3,153	.0005	677	4,290	.0240	32,479	12
65,000	38,729	13,993	.0015	9,008	19,037	.0140	84,077	13
57,400	17,617	5,072	.0023	5,007	6,901	.0183	36,839	14
19,230	.....	2,868	.0038	4,677	3,902	.0167	20,554	15
707,184	26,611	38,139	.0015	24,553	51,889	+.0088	185,816	16
300,000	37,806	19,603	.0012	10,096	26,670	.0098	82,451	17
.....	26,162	3,017	.0025	3,238	4,105	.0215	27,843	18
132,095	30,142	13,924	.0014	8,366	18,944	.0131	78,285	19
75,000	81,822	12,368	.0015	7,962	16,827	.0130	69,008	20
12,350	1,579	2,953	.0025	3,168	4,017	.0120	15,208	21
20,400	10,664	2,260	.0020	1,940	3,075	.0200	19,397	22
83,000	46,087	16,741	.0016	11,496	22,777	.0079	56,793	23
248,000	88,562	18,678	.0014	11,222	25,412	.0111	88,982	24
.....	41,806	16,138	.0025	17,316	21,956	.0110	76,188	25
.....	.....	13,455	.0012	6,929	18,306	.0093	53,707	26
56,850	23,506	4,928	.0026	5,499	6,705	.0159	33,032	27
708,410	.....	42,910	.0007	12,891	58,380	.0088	162,064	28
16,000	8,721	9,198	.0016	6,316	12,514	.0079	31,187	29
.....	27,004	6,004	.0025	6,442	8,169	+.0060	42,496	30
88,347	80,263	8,214	.0023	8,108	11,175	.0152	53,584	31
.....	.....	569,980	.....	.....	775,467	.....	.....	32
298,000	2,543	40,489	.0024	41,705	55,086	.0071	123,378	33
157,000	27,135	10,196	.0022	9,627	13,872	.0105	45,949	34
90,000	46,244	14,809	.0015	9,534	20,148	.0130	82,623	35
73,200	13,266	12,437	.0017	9,074	16,920	.0093	49,640	36
407,565	119,956	64,316	.0013	35,884	87,501	.0092	253,950	37
203,300	16,321	14,702	.0025	15,774	20,002	.0136	85,813	38
.....	84,034	4,570	.0025	4,903	6,218	.0170	33,345	39
15,000	15,368	3,487	.0031	4,639	4,744	.0174	26,041	40
55,600	.....	6,178	.0030	7,954	8,405	.0095	25,188	41
175,656	63,705	21,070	.0025	22,607	28,666	.0120	108,515	42
374,700	.....	36,277	.0015	23,354	49,355	.0084	130,782	43
55,000	15,412	14,522	.0018	11,218	19,757	.0080	49,860	44
22,500	49,111	9,601	.0020	8,241	13,062	.0100	41,204	45
67,000	58,646	9,786	.0026	10,920	13,314	.0169	70,980	46
.....	67,383	2,024	.0035	3,040	2,753	.0185	16,066	47
106,000	53,367	12,127	.0035	18,217	16,499	.0151	78,592	48
.....	29,122	3,719	.0013	2,075	5,059	.0187	29,845	49
30,000	12,032	7,619	.0020	6,540	10,366	.0135	44,148	50
.....	99,490	23,713	.0012+	12,976	32,262	.0090+	91,852	51
175,400	4,142	10,004	.0017	7,299	13,611	.0057+	75,234	52

† The rate of State tax for all other purposes than schools is $3\frac{17}{100}$ mills on the dollar.

Persons receiving this Bulletin are requested to note any errors, and communicate them to the Superintendent of Census. All communications marked "OFFICIAL BUSINESS" are Free of Postage.

[7—597.]

CENSUS BULLETIN NO. 128.

The following statement exhibits the results of the first count of population according to the schedules returned to the Census Office by the Enumerators of the several districts concerned.

The statement of the population in relation to any township, town, city, or county is still subject to possible corrections by reason of the discovery of omissions or duplications of names in the lists of inhabitants returned.

Names of villages are indented and placed under the townships in which they are respectively situated, and the population of the township includes, in every case, that of all villages within it.

The villages marked with an asterisk (*) are unincorporated, and their population is given only approximately, as their limits cannot be sharply defined.

Places marked with a dagger (†) were not separately returned by the Enumerators.

ILLINOIS—(In part.)

ADAMS COUNTY.

Beverly township		1,132
Burton township, including village of Burton		1,374
Burton village	584	
Camp Point township, including village of Camp Point		2,102
Camp Point village	1,131	
Clayton township, including village of Clayton		1,951
Clayton village	941	
Columbus township, including part of town of Columbus		1,077
Columbus town (part of)	177	
(See Gilmer township.)		
Concord township		1,089
Ellington township		2,304
Fall Creek township, including village of Marblehead		978
*Marblehead village	50	
Gilmer township, including the following villages		1,296
Columbus village (part of)	58	
(See Columbus township.)		
*Fowler village	164	
Honey Creek township, including the following places		1,412
Coatsburg town	218	
*Paloma village†	—	
Houston township		1,112
Keene township		1,378
Liberty township, including village of Liberty		1,464
*Liberty village	218	
Lima township, including town of Lima		1,577
Lima town	250	
McKee township		1,302
Melrose township		2,176

ADAMS COUNTY continued.

Mendon township, including town of Mendon		1,726
Mendon town	652	
North East township, including the following villages		1,455
Keokuk Junction village	317	
La Prairie village	233	
Payson township, including the following places		29,252
Payson village	517	
*Planeville village	152	
Quincy city	27,275	
1st ward	4,731	
2d ward	2,697	
3d ward	4,688	
4th ward	5,526	
5th ward	4,332	
6th ward	5,301	
Richfield township, including village of Richfield		1,373
*Richfield village	79	
Ursa township, including the following villages		1,618
*Marcelline village	137	
*Ursa village	123	
NOTE.—Columbus town, in Columbus and Gilmer townships.	235	

BOND COUNTY.

Beaver Creek township, including town of Beaver Creek		1,201
*Beaver Creek town†	—	
Cottonwood Grove township, including village of Elm Point		1,643
*Elm Point village	46	
Fairview township, including village of Pleasant Mound		761
*Pleasant Mound village	174	

ILLINOIS—Continued.

BOND COUNTY continued.

Greenville township, including the following places		3,533
Greenville city	1,890	
*Smithboro' village	40	
Lagrange township		921
Millersburg township, including the following villages		1,011
*Millersburg village	187	
*Pierson village	73	
Mulberry Grove township, including village of Mulberry Grove		1,054
*Mulberry Grove village	512	
Okaw township		961
Pocahontas township, including village of Pocahontas		1,084
*Pocahontas village	369	
Ripley township, including village of Old Ripley		1,273
*Old Ripley village	166	
Zion township, including village of Woburn		1,431
*Woburn village	131	

BROWN COUNTY.

Buckhorn township		1,137
Cooperstown township, including town of Cooperstown		1,649
†Cooperstown town		—
Elkhorn township		1,432
Lee township, including the following places		1,465
Mound Station town	196	
*Mount Pleasant village	68	
Missouri township		1,020
Mount Sterling township, including the following places		2,780
*Hessman village	35	
Mount Sterling town	1,445	
Pea Ridge township		1,094
Ripley township, including town of Ripley		633
Ripley town	214	
Versailles township, including town of Versailles		1,835
Versailles town	517	

BUREAU COUNTY.

Arispie township, including part of town of Tiskilwa		1,160
Tiskilwa town (part of)	334	
(See Indiantown township.)		
Berlin township, including village of Malden		1,277
Malden village	359	
Bureau township		947
Clarion township		851
Concord township, including the following villages		2,636
Buda village	778	
Sheffield village	905	
Dover township, including village of Dover		1,343
Dover village	240	

BUREAU COUNTY continued.

Fairfield township		915
Gold township		617
Greenville township, including village of Bedford		1,009
*Bedford village	55	
Hall township, including village of Ottville		1,058
*Ottville village	21	
Indiantown township, including the following towns		1,507
*Providence town	127	
Tiskilwa town (part of)	419	
(See Arispie township.)		
Lamoille township, including the following towns		1,391
Lamoille town	488	
*Van Orin town	55	
Leepertown township, including village of Bureau Junction		450
Bureau Junction village	240	
Macon township		769
Manlius township		984
Milo township		990
Mineral township, including village of Mineral		1,005
Mineral village	173	
Neponset township, including village of Neponset		1,468
Neponset village	652	
Ohio township, including village of Ohio		1,315
Ohio village	385	
Princeton township, including town of Princeton		4,811
Princeton town	3,439	
Selby township, including the following places		1,683
*Coal Hollow village	201	
De Pue town	323	
*Hollowayville village	111	
Walnut township, including town of Walnut		1,377
Walnut town	515	
Westfield township, including village of Arlington		1,319
Arlington village	447	
Wheatland township		506
Wyanet township, including town of Wyanet		1,801
Wyanet town	738	
NOTE.—Tiskilwa town in Arispie and Indiantown townships	753	

CALHOUN COUNTY.

Belleview township, including village of Belleview		1,263
*Belleview village	52	
Carlin township		531
Crater township, including village of Kampsville		575
*Kampsville village	79	
Gilead township		611

ILLINOIS—Continued.

CALHOUN COUNTY continued.

Hamburg township, including village of Hamburg 904
*Hamburg village 95
Hardin township, including village of Hardin 807
Hardin village 300
Point township 1,585
Richwoods township 1,195

CARROLL COUNTY.

Cherry Grove township, including village of Georgetown 1,101
*Georgetown village 47
Elk Horn Grove township, including village of Fremont 589
*Fremont village 63
Fair Haven township 1,177
Freedom township 781
Lima township, incl. town of Stamp .. 576
*Stamp town 62
Mount Carroll township, including part of city of Mount Carroll ... 2,880
Mount Carroll city (part of). 1,786
(See Salem township.)
Rock Creek township, including city of Lamark 2,186
Lamark city 1,198
Salem township, including part of city Mount Carroll 851
†Mount Carroll city (part of) —
(See Mount Carroll township.)
Savanna township, including city of Savanna 1,275
Savanna city 1,000
Shannon township, including village of Shannon 1,193
Shannon village 713
Washington township 660
Woodland township 920
Wysox township, including village of Milledgeville 1,273
*Milledgeville village 216
York township, including village of Thomson 1,523
Thomson village 380
NOTE.—The part of Mount Carroll city which is in Mount Carroll township, has been separated, but thus far the Enumerator of Salem township has failed to make the separation.

CHAMPAIGN COUNTY.

Brown township, including the following villages 1,119
*Fisher village 188
*Foosland village 109
*Howard village 38
Champaign township, including city of Champaign 5,914
Champaign city 5,106

CHAMPAIGN COUNTY continued.

Colfax township 1,073
Compromise township, including the following villages 1,414
*Gifford village 124
*Pennfield village 84
Condit township 822
Crittenden township 1,004
East Bend township, including village of Dewey 949
*Dewey village 34
Hensley township 765
Howard township 869
Kerr township 426
Ludlow township, including village of Ludlow 1,117
Ludlow village 293
Mahomet township (formerly Middletown), including village of Mahomet 1,450
Mahomet village 771
Newcomb township 992
Ogden township, including town of Ogden 1,311
*Ogden town 239
Pesotum township, including village of Pesotum 1,010
*Pesotum village† ..... —
Philo township, including village of Philo 1,357
Philo village 435
Rantoul township, including the following villages 2,167
Rantoul village 850
*Thomasboro' village 121
Raymond township 973
Sadorus township, including the following villages 1,598
Iresdale village 235
Sadorus village 250
Scott township, including the following villages 1,031
*Bondville village 49
*Seymour village 82
Sidney township, including village of Sidney 1,603
Sidney village 468
Somer township 1,160
South Homer township, including town of Homer 2,200
Homer town 924
Stanton township 1,057
St. Joseph township, including village of St. Joseph 1,454
*St. Joseph village 328
Tolono township, including town of Tolono 1,859
Tolono town 954
Urbana township, including city of Urbana 4,176
Urbana city 2,943

ILLINOIS—Continued.

CHRISTIAN COUNTY.

Assumption township, including village of Assumption		1,760
Assumption village	707	
Bear Creek township, including the following places		1,390
*Clarksdale village	137	
Palmer town	364	
Buckhart township, including the following villages		2,494
Edinsburg village	551	
*Sharpsburg village	67	
Greenwood township		1,073
Johnson township		1,084
King township, incl. village of Harvel		1,032
*Harvel village	80	
Locust township, including the following villages		1,329
*Millersville village	44	
*Owanaco village	140	
May township		795
Mosquito township		1,551
Mt. Auburn township, including the following villages		1,741
*Grove City village	119	
Mt. Auburn village	207	
Pana township, including city of Pana		4,233
Pana city	3,009	
Prairieton township		950
Ricks township, including village of Morrisonville		1,606
Morrisonville village	748	
Rosemond township, including village of Rosemond		1,275
*Rosemond village	240	
South Fork township		1,600
Stonington township, including village of Stonington		997
*Stonington village	137	
Taylorville township, including town of Taylorville		3,322
Taylorville town	2,237	

CLARK COUNTY.

Anderson township		1,216
Auburn township, including village of Auburn		608
*Auburn village,† also called Clark Centre		—
Casey township, formerly Cumberland, including town of Casey		2,062
Casey town	778	
Darwin township, including village of Darwin		1,162
*Darwin village	207	
Dolson township, including the following villages		1,324
*Clarksville village	79	
*Eclipse Mills village	19	
Douglas township		614

CLARK COUNTY continued.

Johnson township		1,177
Marshall township, including city of Marshall		2,928
Marshall city	1,885	
Martinsville township, including town of Martinsville		1,939
Martinsville town	200	
Melrose township, including village of Melrose		1,187
*Melrose village	50	
Orange township		1,184
Parker township		803
Wabash township, including the following villages		3,275
*Dennison village	136	
*Livingston village	87	
*McKeen village	98	
Westfield township, including village of Westfield		1,235
Westfield village	647	
York township, including the following villages		1,186
*West Union village	65	
*York village	271	

CLINTON COUNTY.

Breese township, including the following places		1,739
Breese town	571	
†Germantown village (formerly called Hanover)		—
Brookside township		953
Carlyle township, including town of Carlyle		2,449
Carlyle town	2,018	
Clement township, including town of Clement		862
Clement town (formerly called Collins)	345	
East Fork township		835
Germantown township		1,177
Irishtown township, including village of Keysport		886
*Keysport village	92	
Lake township		681
Looking-glass township, including the following villages		1,916
*Baden village	187	
*Damiansville village	96	
*New Memphis village	134	
Meridian township		960
Saint Rose township		1,226
Sante Fé township		526
Sugar Creek township, including the following places		2,804
Aviston village	367	
Trenton town	1,188	
Wade township		750
Wheatfield township		954

Persons receiving this Bulletin are requested to note any errors, and communicate them to the Superintendent of Census. All communications marked "OFFICIAL BUSINESS" are Free of Postage.

[7—597.]

CENSUS BULLETIN NO. 129.

The following statement exhibits the results of the first count of population according to the schedules returned to the Census Office by the Enumerators of the several districts concerned.

The statement of the population in relation to any township, town, city, or county is still subject to possible corrections by reason of the discovery of omissions or duplications of names in the lists of inhabitants returned.

Names of villages are indented and placed under the townships in which they are respectively situated, and the population of the township includes, in every case, that of all villages within it.

The villages marked with an asterisk (*) are unincorporated, and their population is given only approximately, as their limits cannot be sharply defined.

Places marked with a dagger (†) were not separately returned by the Enumerators.

ILLINOIS—(In part.)

COLES COUNTY.

Ashmore twp., incl. town of Ashmore		2,245
Ashmore town	403	
Charleston twp., incl. city of Charleston		4,298
Charleston city	2,870	
East Oakland township, including village of Oakland		2,086
Oakland village	727	
Humboldt township, including village of Humboldt		1,719
Humboldt village	237	
Hutton township, including the following villages		2,252
*Diona village	44	
Salesbury village	70	
La Fayette township, including village of Stockton		1,162
Stockton village	236	
Mattoon twp., incl. city of Mattoon		6,652
Mattoon city	5,742	
Morgan township		895
North Okaw township, formerly Okaw		1,721
Paradise township, including the following villages		1,123
Etna village	84	
†Paradise village	—	
Pleasant Grove township, including the following villages		1,490
Farmington village	104	
†Janesville village (part of). (See Cottonwood township, Cumberland County.)	—	
Seven Hickory twp., formerly Hickory		1,412

NOTE.—The part of Janesville village in Cottonwood township, Cumberland County, has been separated, but, thus far, the enumerator of Pleasant Grove township, Coles County, has failed to make the separation.

CRAWFORD COUNTY.

Honey Creek township, including the following villages		2,264
*Flat Rock village	140	
*New Hebron village	143	
Hutsonville township, including village of Hutsonville		1,994
Hutsonville village	419	
Lamotte township (formerly called Palestine), including town of Palestine		1,888
Palestine town	735	
Licking township, including the following villages		1,914
*Annapolis village	112	
*Bellaire village	72	
Martin township, including village of Hardinsville		1,125
*Hardinsville village	49	
Montgomery township, including village of Crawfordsville		1,942
*Crawfordsville village	30	
Oblong township		1,885
Robinson township, including village of Robinson		2,875
Robinson village	1,381	
South West township		314

CUMBERLAND COUNTY.

Cottonwood township, including the following villages		1,493
Janesville village (part of) (See Pleasant Grove township, Coles County.)	45	
*Johnston village	78	
Crooked Creek township		1,166
Greenup township, including the following places		2,495
Greenup village	605	
Jewett town	138	

ILLINOIS—Continued.

CUMBERLAND COUNTY continued.

Neoga township, including town of Neoga		2,464
Neoga town	647	
Spring Point township		875
Sumpter Township, including Majority Point town		1,979
Majority Point town, formerly Prairie City	421	
Union township, including village of Diona		2,134
*Diona village	36	
Woodbury township, including village of Pleasantville		1,156
*Pleasantville village	116	

NOTE.—The part of Janesville village in Cottonwood township has been separated, but, thus far, the enumerator of Pleasant Grove township, Coles County, has failed to make the separation.

DE KALB COUNTY.

Afton township		849
Clinton township, including village of Waterman		1,174
Waterman village	291	
Cortland township, including town of Cortland		1,413
Cortland town	953	
De Kalb township, including city of De Kalb		2,465
De Kalb city	1,598	
Franklin township, including the following villages		1,280
*Fielding village†		—
*Kirkland village†		—
Genoa township, including village of Genoa		1,285
Genoa village	449	
Kingston township, including the following villages		1,190
*Chapman village	77	
*Kingston village	139	
Malta township, including town of Malta		1,237
Malta town	506	
Mayfield township		868
Milan township		945
Paw Paw township, including village of Paw Paw		909
*Paw Paw village	52	
Pierce township		907
Shabbona township, including the following villages		1,432
Lee village (part of)	80	
(See Willow Creek township, Lee County.)		
Shabbona village	399	
Somonauk township, including the following places		3,865
Sandwich city	2,352	
Somonauk village	587	

DE KALB COUNTY continued.

South Grove township		779
Squaw Grove township, including village of Hinckley		1,224
Hinckley village	368	
Sycamore township, including city of Sycamore		4,110
Sycamore city	3,028	
Victor township		842
NOTE.—Lee village, in Shabbona township, De Kalb County, and Willow Creek township, Lee County	218	

DE WITT COUNTY.

Barnett township, including the following villages		1,129
*Hallsville village	47	
*Miland City village	102	
Clintonia twp., incl. city of Clinton		3,310
Clinton city	2,710	
Creek township, incl. village of Dane		1,210
*Dane village	95	
De Witt township, including village of De Witt		1,141
De Witt village	293	
Harp township		1,072
Nixon township, including town of Weldon		896
*Weldon town	147	
Rutledge township		648
Santa Anna township, including town of Farmers City		2,146
Farmers City town	1,289	
Texas township		951
Tunbridge township, including village of Kenny		1,603
Kenny village	419	
Wapella township, including village of Wapella		1,199
Wapella village	369	
Waynesville township, including town of Waynesville		1,043
†Waynesville town		—
Wilson township		666

EDGAR COUNTY.

Brouillett's Creek township, including town of Logan		1,417
Logan town	19	
Buck township, including town of Redmon		903
Redmon town	71	
Edgar township, including town of Edgar		1,640
Edgar town	89	
Elbridge township, including the following towns		1,747
Elbridge town	79	
Ferrell town	29	
†Marley town	—	
Nevins town	31	
Sandford town	46	

ILLINOIS—Continued.

EDGAR COUNTY continued.

Embarrass township, including town of Isabel		1,365
Isabel town	106	
Grandview township, including the following villages		1,940
*Cologne village	60	
Dudley village	175	
Grandview village	205	
Hunter township		1,190
Kansas township, including village of Kansas		1,713
Kansas village	723	
Paris township, including city of Paris		5,769
Paris city	4,373	
Prairie township, incl. town of Scotland		1,031
Scotland town	127	
Ross township, including the following places		1,309
Cherry Point city	121	
Chrissman village	541	
Shiloh township		1,202
Stratton township, including the following places		1,482
Kentucky town	23	
Vermillion village	387	
Symmes township		1,521
Young America township, including the following villages		1,275
Hume village	179	
*Metcalf village	50	
*Palermo village	32	

EFFINGHAM COUNTY.

Banner township, including village of Shumway		657
*Shumway village	130	
Bishop township, including village of Elliotstown		915
*Elliotstown village	55	
(Dyer's addition in Lucas township.)		
Douglas township, including city of Effingham		4,009
Effingham city	3,067	
Jackson township		1,233
Liberty township, including village of Beecher City		642
*Beecher City village	70	
Lucas township, including the following villages		938
*Dyer's addition to Elliotstown village	31	
(See Bishop township.)		
*Winterrowd village	43	
Mason township, including the following towns		1,828
Edgewood town	252	
Mason town	621	
Moccasin township		1,124
Mound township, including town of Altamont		1,870
Altamont town	654	

EFFINGHAM COUNTY continued.

St. Francis township, including village of Montrose		828
*Montrose village	154	
Summit township		1,114
Teutopolis township, including village of Teutopolis		952
*Teutopolis village	564	
Union township		765
Watson township, including village of Watson		1,002
*Watson village	190	
West township		1,047
NOTE.—Elliottstown village in Bishop township, and Elliottstown village (Dyer's addition) in Lucas township	86	

FULTON COUNTY.

Astoria township, including town of Astoria		2,653
Astoria town	1,280	
Banner township, including the following villages		1,278
*Monterey village	33	
*Utica village	120	
Bernadotte township, including village of Bernadotte		1,439
*Bernadotte village	225	
Buckheart township, including village of Bryant		1,757
Bryant village	449	
Canton township, including city of Canton		4,742
Canton city	3,766	
Cass township, including village of Smithfield		1,457
*Smithfield village	118	
Deerfield township		1,004
Ellisville township, including village of Ellisville		645
Ellisville village	260	
Fairview township, including village of Fairview		1,297
Fairview village	394	
Farmers' township, including village of Laurel Hill, or Table Grove		1,255
*Laurel Hill or Table Grove village	240	
Farmington township, including town of Farmington		2,100
Farmington town	1,107	
Harris township, including the following villages		1,221
*Marietta village	102	
*Seville village	80	
Isabel township		823
Joshua township		1,140
Kerton township		688
Lee township		1,092
Lewiston township, including town of Lewiston		3,135
Lewiston town	1,771	

ILLINOIS—Continued.

FULTON COUNTY continued.

Liverpool township, including village of Liverpool		1,302
*Liverpool village	129	
Orion township, including village of Breed's Station		1,309
*Breed's Station village	207	
Pleasant township, including village of Ipava		1,940
Ipava village	675	
Putnam township, including village of Cuba		1,917
Cuba village	656	
Union township, including village of Avon		1,733
Avon village	689	
Vermont township, including village of Vermont		2,093
Vermont village	1,133	
Waterford township		565
Woodland township, including village of Summum		1,798
Summum village	128	
Young Hickory township		866

HAMILTON COUNTY.

Allen precinct, including the following villages		1,234
*Broughton village	200	
*Walpole village (part of)	86	
(See Flanigan precinct.)		
Beaver Creek precinct		1,096
Crouch precinct, including town of Belle Prairie City		1,056
†Belle Prairie City town		—
Flanigan precinct, including part of town of Walpole		2,202
*Walpole town (part of)	19	
(See Allen precinct.)		
Knight's Prairie precinct		2,096
Lassater precinct		1,285
McLeansboro' precinct, including the following places		4,986
McLeansboro' village	1,341	
*Thackeray town	146	
Mayberry precinct		970
Shelton precinct, including village of Dahlgreen		1,787
Dahlgreen village	205	
NOTE.—Walpole village, in Allen and Flanigan precinct	105	

HANCOCK COUNTY.

Appanoose township, including village of Niota		846
*Niota village	192	
Augusta township, including village of Augusta		1,894
Augusta village	1,016	
Bear Creek township		1,189
Carthage township, including town of Carthage		2,679
Carthage town	1,594	

HANCOCK COUNTY continued.

Chili township, including the following villages		1,419
Bowensburgh village	289	
*Chili village	89	
Dallas township, including town of Dallas City		1,137
Dallas City town	714	
Durham township		1,073
Fountain Green township, including town of Webster		1,258
*Webster town	122	
Hancock township		1,130
Harmony township, including the following places		1,250
Bentley city	117	
*Denver town	126	
La Harpe township, including city of La Harpe		1,900
La Harpe city	959	
Monte Bello township, including city of Hamilton		1,972
Hamilton city	1,026	
Nauvoo township (co-extensive with part of Nauvoo city)		1,402
(See Sonora township.)		
Pilot Grove township		1,229
Pontoosuc township, including village of Pontoosuc		789
Pontoosuc village	266	
Prairie township, including village of Elvaston		1,223
Elvaston village	294	
Rock Creek township, including the following villages		1,445
*Adrian village	153	
*Ferris village	182	
Rocky Run township		844
Saint Albans township, including the following villages		1,285
*Stillwell village	90	
*West Point village	174	
Saint Mary's township, including village of Plymouth		1,542
Plymouth village	593	
Sonora township, including the following places		1,401
†Nauvoo city (part of)		—
(See Nauvoo township.)		
*Sonora village	41	
Walker township		1,612
Wilcox township, incl. town of Warsaw		3,699
Warsaw town	3,111	
Wythe township, including village of Elderville		1,136
*Elderville village	23	

NOTE.—The part of Nauvoo city which is co-extensive with Nauvoo township has been separated, but, thus far, the enumerator of Sonora township has failed to make the separation.

Persons receiving this Bulletin are requested to note any errors, and communicate them to the Superintendent of Census. All communications marked "OFFICIAL BUSINESS" are Free of Postage.

[7—597.]

CENSUS BULLETIN NO. 130.

The following statement exhibits the results of the first count of population according to the schedules returned to the Census Office by the Enumerators of the several districts concerned.

The statement of the population in relation to any township, town, city, or county is still subject to possible corrections by reason of the discovery of omissions or duplications of names in the lists of inhabitants returned.

Names of villages are indented and placed under the townships in which they are respectively situated, and the population of the township includes, in every case, that of all villages within it.

The villages marked with an asterisk (*) are unincorporated, and their population is given only approximately, as their limits cannot be sharply defined.

Places marked with a dagger (†) were not separately returned by the Enumerators.

ILLINOIS—(In part.)

IROQUOIS COUNTY.

Artesia township, including the following places		1,630
*Artesia town†		—
Buckley village	324	
Ash Grove township, including the following places		1,612
*Ash Grove town†		—
*Glenwood village	57	
*Woodworth village	27	
Ashkum township, including village of Ashkum		1,847
Ashkum village	245	
Beaver township, including the following places		1,722
*Beaver town†		—
*Donovan village	176	
St. Mary's village (part of)	90	
(See Papineau township.)		
Belmont township, including the following places		1,237
*Belmont town†		—
Watseka village (part of)	181	
(See Middleport township.)		
Chebanse township, including the following places		2,551
Chebanse town (part of)	498	
(See Otto township in Kankakee County.)		
Clifton village	474	
Concord township, including village of Concord		1,203
*Concord village	299	
Crescent township (formerly Grenard).		1,027
Danforth township, including village of Danforth		1,582
Danforth village	207	
Douglas township, including city of Gilman		2,254
Gilman city	1,299	
Fountain Creek township		799

IROQUOIS COUNTY continued.

Iroquois township		865
Loda township, incl. village of Loda		1,427
Loda village	635	
Lovejoy township		799
Martinton township, including village of Martinton		1,275
Martinton village	142	
Middleport township, including part of the village of Watseka		2,212
Watseka village (part of)	1,326	
(See Belmont township.)		
Milford township, including village of Milford		1,570
Milford village	612	
Milks Grove township, formerly Chebanse		722
Onarga twp,, incl. village of Onarga.		2,249
Onarga village	1,061	
Papineau township, including the following villages		1,471
Papineau village	51	
St. Mary village (part of)	137	
(See Beaver township.)		
Pigeon Grove township		716
Prairie Green township		962
Ridgeland township		806
Sheldon township, including the following villages		1,940
*Haxby village	96	
Sheldon village	947	
Stockland township		980

NOTES.

Chebanse town in Chebanse township, and Otto township in Kankakee County	728
St. Mary village, in Beaver and Papineau townships	227
Watseka village, in Belmont and Middleport townships	1,507

ILLINOIS—Continued.

JACKSON COUNTY.

Bradley township, including the following towns		1,762
*Ava town	365	
Campbell Hill town	214	
Carbondale township, including city of Carbondale		3,552
Carbondale city	2,213	
Degonia township		588
De Soto township, including town of De Soto		1,389
†De Soto town		—
Elk township		857
Fountain Bluff township		446
Grand Tower township, including city of Grand Tower		1,535
Grand Tower city	966	
Kinkaid township		814
Levan township		854
Makanda township		1,687
Murphysboro township, including the following places		4,197
*Mount Carbon town†		—
Murphysboro city	2,196	
Ora township (formerly Killon)		1,048
Ridge township		1,396
Somerset township		1,473
Vergennes township		910

JEFFERSON COUNTY.

Bald Hill township (formerly T. 4, R. 1)		874
Blissville township (formerly T. 3, R. 1), including village of Williamsburg		964
*Williamsburg village	48	
Casner township (formerly T. 2, R. 1), incl. part of town of Woodlawn		1,029
Woodlawn town (part of)	92	
(See Rome township.)		
Dodds township (formerly T. 3, R. 3)		1,008
Elk Prairie township (formerly T. 4, R. 2), incl. village of Winfield		1,162
*Winfield village	74	
Farmington township (formerly T. 1, R. 4)		935
Field township (formerly T. 1, R. 3)		1,184
Grand Prairie township (formerly T. 1, R. 1)		795
McClellan township (formerly T. 3, R. 2)		1,025
Moore's Prairie township (formerly T. 4, R. 4)		1,214
Mount Vernon township (formerly T. 2, R. 3), including the following places		3,625
East Mount Vernon village	151	
Mount Vernon city	2,173	
Pendleton township (formerly T. 3, R. 4), including town of Belle Rive		1,558
†Belle Rive town		—
Rome township (formerly T. 1, R. 2), including the following towns		1,721
Rome town	153	
Woodlawn town (part of)	227	
(See Casner township.)		

JEFFERSON COUNTY continued.

Shiloh township (formerly T. 2, R. 2)		1,087
Spring Garden township (formerly T. 4, R. 3), including the town of Spring Garden		1,363
Spring Garden town	158	
Weber township (formerly T. 2, R. 4)		1,142
NOTE.—Woodlawn town in Casner and Rome townships	319	

JERSEY COUNTY.

Elsah township, incl. village of Elsah		1,075
Elsah village	250	
English township		1,347
Fidelity township, incl. town of Fidelity		1,221
*Fidelity town	230	
Illinois township, including hamlet of Rosedale		729
*Rosedale hamlet	38	
Jersey township, including city of Jerseyville		4,244
Jerseyville city	2,894	
Mississippi township		1,030
Otter Creek township, including town of Otterville		1,324
Otterville town	223	
Piasa township, including town of Brighton		1,418
Brighton town	83	
Quarry township, including town of Grafton		1,270
Grafton town	764	
Richwoods township, including town of Fieldon		1,147
Fieldon town	298	
Ruyle township, including village of Kemper		741
*Kemper village	65	

JOHNSON COUNTY.

Bloomfield township (formerly Bluff), including village of Sanborn		1,349
*Sanborn village	76	
Burnside township (formerly called Saline), including village of New Burnside		2,249
New Burnside village	650	
Cache township (formerly called Buncombe), incl. town of Belknap		1,552
†Belknap town		—
Elvira township		1,165
Goresville township, including village of Goresville		1,482
*Goresville village	38	
Grantsburg township (formerly called Flat Lick)		1,141
Simpson township		1,064
Tunnell Hill township (formerly called Sulphur), including village of Tunnell Hill		1,505
*Tunnell Hill village	112	
Vienna township, incl. Vienna village		1,572
†Vienna village		—

ILLINOIS—Continued.

KANE COUNTY.

Aurora township, including the following places		13,953
Aurora city	11,875	
Montgomery town	209	
Batavia township, including town of Batavia		3,319
Batavia town	2,640	
Big Rock township		963
Blackberry township, including the following places		1,213
*Blackberry town	408	
*La Fox village†		
Burlington township		883
Campton township		956
Dundee township, including the following villages		2,799
*Carpenterville village	348	
East Dundee village	849	
West Dundee village	585	
Elgin township, including the following places		10,059
*Clintonville village	482	
Elgin city	8,789	
Geneva township, including village of Geneva		1,649
Geneva village	1,239	
Hampshire township, including village of Hampshire		1,486
Hampshire village	483	
Kanesville township, including village of Kanesville		972
*Kanesville village	164	
Plato township		982
Rutland township		1,033
St. Charles township, including city of St. Charles		2,524
St. Charles city	1,536	
Sugar Grove township		808
Virgil township, including village of Maple Park		1,357
Maple Park village	385	

KANKAKEE COUNTY.

Aroma township, including village of Waldron		1,200
Waldron village	353	
Bourbonnais township, including village of Bourbonnais		1,589
*Bourbonnais village	495	
Essex township		1,043
Ganier township, including the following villages		1,391
Momence village (part of)	463	
(See Momence township.)		
*St. George village	57	
Kankakee township, including Kankakee city		5,783
†Kankakee city		
Limestone township		915
Manteno township, including village of Manteno		1,519
Manteno village	632	

KANKAKEE COUNTY continued.

Momence township, including part of village of Momence		1,213
Momence village (part of)	574	
(See Ganier township.)		
Norton township		1,541
Otto township, including the following places		1,545
Chebanse town (part of)	230	
(See Chebanse township, Iroquois County.)		
*Sugar Island village†	—	
Pembroke township		223
Pilot township, including village of Herscher		1,289
*Herscher village	103	
Rockville township		1,075
Salina township		945
St. Anne township, including village of St. Anne		1,158
St. Anne village	412	
Sumner township		1,014
Yellow Head township, including village of Grant Park		1,607
*Grant Park village	279	

NOTES.

Chebanse town in Otto township and Chebanse township, Iroquois County	728
Momence village in Ganier and Momence township	1,037

KNOX COUNTY.

Cedar township, including part of city of Abingdon		1,976
Abingdon city (part of)	974	
(See Indian Point township.)		
Chestnut township, including village of Hermon		1,089
*Hermon village	74	
Copley township		1,071
Elba township		903
Galesburg township, including city of Galesburg		12,194
Galesburg city	11,446	
1st ward	1,029	
2d ward	1,014	
3d ward	1,691	
4th ward	2,526	
5th ward	1,938	
6th ward	1,432	
7th ward	1,816	
Haw Creek township, including village of Gibson		1,049
*Gibson village	182	
Henderson township, including town of Henderson		1,455
Henderson town	198	
Indian Point township, including the following places		1,725
Abingdon city (part of)	537	
(See Cedar township.)		
St. Augustine village	289	

ILLINOIS—Continued.

KNOX COUNTY continued.

Knox township, including city of Knoxville		2,579
Knoxville city	1,600	
1st ward	600	
2d ward	500	
3d ward	500	
Lynn township		964
Maquon township, including town of Maquon		1,448
Maquon town	548	
Ontario township, including city of Oneida		1,657
Oneida city	919	
Orange township		1,130
Persifer township		765
Rio township, including village of Rio		1,126
*Rio village	188	
Salem township, including the following villages		1,795
*Summit village	128	
*Uniontown village†	—	
Yates City village	679	
Sparta township, including village of Wataga		1,682
Wataga village	734	
Truro township		717
Victoria township		1,254
Walnut Grove township, including town of Altona		1,781
Altona town	818	
NOTE.—Abingdon city, in Cedar and Indian Point townships	1,511	

LEE COUNTY.

Alto township, including village of Steward or Heaton		1,028
*Steward or Heaton village†	—	
Amboy township, including city of Amboy		3,671
Amboy city	2,448	
Ashton township, including town of Ashton		1,009
Ashton town	646	
Bradford township		848

LEE COUNTY continued.

Brooklyn township, including the following villages		1,296
*Brooklyn village	82	
Compton village	300	
China township, including town of Franklin Grove		1,411
Franklin Grove town	730	
Dixon township, incl. city of Dixon		4,241
Dixon city	3,658	
East Grove township		797
Hamilton township		427
Harmon township, including village of Harmon		1,016
Harmon village	238	
Lee Centre township, including village of Lee Centre		984
*Lee Centre village	245	
Marion township		902
May township		848
Nachusa township, including village of Nachusa		1,148
*Nachusa village	165	
Nelson township, incl. village of Nelson		579
*Nelson village	82	
Palmyra township, including village of Prairieville		1,118
*Prairieville village†	—	
Reynolds township		743
South Dixon township		973
Sublette township, including village of Sublette		1,105
*Sublette village	279	
Viola township		685
Willow Creek township, including part of village of Lee		1,210
Lee village (part of)	138	
(See Shebbona township, De Kalb County.)		
Wyoming township, including village of Paw Paw Grove		1,455
*Paw Paw Grove village	476	
NOTE.—Lee village, in Willow Creek township and Shebbona township, De Kalb Co	218	

Person receiving this Bulletin are requested to note any errors, and communicate them to the Superintendent of Census. All communications marked "OFFICIAL BUSINESS" are Free of Postage.

[7—597.]

CENSUS BULLETIN NO. 131.

The following statement exhibits the results of the first count of population according to the schedules returned to the Census Office by the Enumerators of the several districts concerned.

The statement of the population in relation to any township, town, city, or county is still subject to possible corrections by reason of the discovery of omissions or duplications of names in the lists of inhabitants returned.

Names of villages are indented and placed under the townships in which they are respectively situated, and the population of the township includes, in every case, that of all villages within it.

The villages marked with an asterisk (*) are unincorporated, and their population is given only approximately, as their limits cannot be sharply defined.

Places marked with a dagger (†) were not separately returned by the Enumerators.

ILLINOIS—(In part.)

LIVINGSTON COUNTY.

Amity township, incl. village of Cornell		1,290
Cornell village	437	
Avoca township, including the following villages		871
*Avoca village†	—	
*McDowell village†	—	
Belle Prairie township		708
Broughton township		1,010
Charlotte township		853
Chatsworth township, including town of Chatsworth		1,870
Chatsworth town	1,055	
Dwight township, including village of Dwight		2,170
Dwight village	1,295	
Eppard's Point township, including village of Ocoya		1,081
*Ocoya village†	—	
Esmen township, incl. village of Rowe		876
*Rowe village†	—	
Fayette township, including village of Strawn		712
Strawn village	331	
Forest township, including town of Forest		1,292
Forest town	357	
Germanville township		547
Indian Grove township, including town of Fairbury		3,143
Fairbury town	2,140	
Long Point township		1,125
Nebraska township		1,250
Nevada township, including village of Nevada		1,127
*Nevada village†	—	
New Town township, including the following villages		1,344
*Collins village†	—	
*Smithville village†	—	

LIVINGSTON COUNTY continued.

Odell township, including the following villages		2,004
*Cayuga village	178	
Odell village	908	
Owego township		975
Pike township		990
Pleasant Ridge township		737
Pontiac township, including the following places		3,415
*Champlin village†	—	
Pontiac city	2,243	
Reading township, including the following villages		1,354
*Ancona village†	—	
*Coalville village†	—	
*Reading village†	—	
*Sullivan village†	—	
Rook's Creek township		1,111
Round Grove township		906
Saunemin township		1,268
Sullivan township		1,260
Sunbury township, including village of Blackstone		998
*Blackstone village	85	
Union township		995
Waldo township		1,171

M'HENRY COUNTY.

Alden township, incl. town of Alden		953
*Alden town	659	
Algonquin township, including the following places		2,321
*Algonquin town	286	
*Cary Station village	161	
Crystal Lake village (part of) (See Nunda township.)	447	
Burton township, including town of Burton		294
*Burton town†	—	

ILLINOIS—Continued.

M'HENRY COUNTY continued.

Chemung township, including the following places		2,693
*Chemung village†		—
Harvard town	1,607	
*Lawrence village†		—
Coral township, including the following villages		1,279
*Coral village†		—
*Union village	156	
Dorr township, including the following places		2,662
*Ridgefield village	107	
Woodstock city	1,475	
Dunham township, including town of Dunham		967
*Dunham town†		—
Grafton township, including the following villages		1,441
*Grafton village†		—
Huntley Grove village	505	
Greenwood township, including village of Greenwood		966
*Greenwood village	137	
Hartland township, including town of Hartland		1,054
*Hartland town†		—
Hebron township, including the following places		918
*Hebron town†		—
*Meads Station village	137	
Marengo township, including town of Marengo		2,083
Marengo town	1,265	
McHenry township, including village of McHenry		2,314
McHenry village	875	
Nunda township, including the following villages		1,721
Crystal Lake village (part of) (See Algonquin township.)	99	
Nunda village	388	
Richmond township, including town of Richmond		1,359
Richmond town	464	
Riley township, incl. town of Riley		864
*Riley town†		—
Seneca township, incl. town of Seneca		1,025
*Seneca town†		—
NOTE.—Crystal Lake village, in Algonquin and Nunda townships	546	

MACON COUNTY.

Austin township		944
Blue Mound township		1,204
Decatur township, incl. city of Decatur		10,923
Decatur city	9,548	
1st ward	2,727	
2d ward	1,977	
3d ward	1,837	
4th ward	1,682	
5th ward	1,325	

D

MACON COUNTY continued.

Friend's Creek township, including the following villages		1,476
*Argenta village	74	
*Newburg village	53	
Harristown township, including village of Harristown		963
*Harristown village	153	
Hickory Point township, including village of Forsythe		1,205
*Forsythe village	152	
Illini township, including town of Warrensburg		1,232
Warrensburg town	947	
Long Creek township		1,377
Marva township, including town of Marva		1,958
Marva town	870	
Milam township		631
Mount Zion township, including village of Mount Zion		1,202
*Mount Zion village	243	
Niantic township, including town of Niantic		1,062
Niantic town	321	
Oakley township, including village of Oakley		1,046
*Oakley village	100	
Pleasant View township, including town of Blue Mound		1,331
Blue Mound town	532	
South Macon township, including town of South Macon		1,611
†South Macon town		—
South Wheatland township (formerly Wheatland), including village of Elwin		1,187
*Elwin village	42	
Whitmore township, including village of Oreana		1,320
*Oreana village	66	

MACOUPIN COUNTY.

Barr township		1,135
Bird township		1,004
Brighton township, including the following places		2,032
Brighton town	692	
*Miles village	39	
Brushy Mound township		917
Bunker Hill township, including the following places		2,935
Bunker Hill town	1,441	
*Huggins Addition (to Bunker Hill town)	73	
Woodburn town	236	
Cahokia township, including village of Clyde		973
Clyde village	61	
Carlinville township, including city of Carlinville		4,016
Carlinville city	3,118	

ILLINOIS—Continued.

MACOUPIN COUNTY continued.

Chesterfield township, including the following villages		1,355
Chesterfield village	195	
Medora village (part of)	290	
(See Shipman township.)		
*Summerville village	78	
Dorchester township, including village of Dorchester		1,198
Dorchester village	69	
Gillespie township, including village of Gillespie		1,419
Gillespie village	432	
Girard township, including village of Girard		1,637
Girard village	1,025	
Hillyard township, including village of Plainview		1,123
*Plainview village	182	
Honey Point township		942
Nilwood township, including town of Nilwood		1,345
Nilwood town	379	
North Otter township		1,087
North Palmyra township, including part of village of Palmyra		1,201
Palmyra village (part of)	84	
(See South Palmyra township.)		
Polk township		869
Scottville township, including town of Scottville		1,523
Scottville town	284	
Shaw's Point township		958
Shipman township, including the following places		1,682
Medora village (part of)	107	
(See Chesterfield township.)		
†Piasa town	—	
Shipman town	486	
South Otter Township		1,110
South Palmyra township, including part of village of Palmyra		1,473
Palmyra village (part of)	138	
(See North Palmyra township.)		
Staunton township, including the following villages		2,798
*Mount Olive village	709	
Staunton village	1,358	
Virden township, including city of Virden		1,989
Virden city	1,610	
Western Mound township		984

NOTES.

Medora village, in Chesterfield and Shipman townships	397
Palmyra village, in North Palmyra and South Palmyra tps	222

MADISON COUNTY.

Alhambra township (formerly T. 5, R. 6), including the following villages		1,228
*Alhambra village	108	
*Greencastle village	77	

MADISON COUNTY continued.

Alton township (formerly T. 5, R. 10), including the following places		9,851
Alton city	8,978	
1st ward	1,425	
2d ward	949	
3d ward	1,418	
4th ward	1,306	
5th ward	1,460	
6th ward	1,484	
7th ward	936	
North Alton town	838	
Chouteau Island township (formerly T. 4, R. 9 and 10)		1,094
Collinsville township (formerly T. 3, R. 8), including Collinsville city		4,579
Collinsville city	2,889	
Edwardsville township (formerly T. 4, R. 8), including Edwardsville city		4,135
Edwardsville city	2,889	
Fort Russell township (formerly T. 5, R. 8), including part of Bethalto town		1,413
Bethalto town (part of)	115	
(See Wood River township.)		
Fosterburg township (formerly T. 6, R. 9), including village of Fosterburg		1,652
*Fosterburg village	130	
Godfrey township (formerly T. 6, R. 10), including village of Godfrey		2,277
*Godfrey village	85	
Hamel township (formerly T. 5, R. 7), including village of Carpenter		1,222
*Carpenter village	53	
Helvetia township (formerly T. 3, R. 5), including the following places		3,359
Highland city	1,969	
*St. Morgan village	39	
Jarvis township (formerly T. 3, R. 7), including the following places		1,943
*Brookville village	35	
Troy town	648	
Leef township (formerly T. 5, R. 5), including the village of Saline		920
*Saline village	93	
Mameoki township (formerly T. 3, R. 9)		1,466
Marine township (formerly T. 4, R. 6), including the town of Marine		1,925
Marine town	774	
Moro township (formerly T. 6, R. 8), including the village of Moro		1,249
*Moro village	133	
New Douglas township (formerly T. 6, R. 5), including the town of New Douglas)		967
New Douglas town	400	
Olive township		852
Omphghent township (formerly T. 6, R. 7), including the following villages		1,310
*Prairietown village	108	
Worden village	384	
Pin Oak township (formerly T. 4, R. 7)		1,149

ILLINOIS—Continued.

MADISON COUNTY continued.

St. Jacob's township (formerly T. 3, R. 6), including the town of St. Jacob's.		1,779
St. Jacob's town	461	
Salem township (formerly T. 4, R. 5)		1,302
Venice township (formerly T. 3, R. 10), including the following towns		1,120
†Grebert Island town	—	
Venice town	613	
Wood River township (formerly T. 5, R. 9), including the following places		3,349
Bethalto town (part of)	513	
(See Fort Russell township.)		
Upper Alton city	1,536	
NOTE.—Bethalto town, in Fort Russell and Wood River townships	628	

MASON COUNTY.

Allen's Grove township, including the following villages		1,102
San José village	285	
*Watrona village	96	
Bath township, including town of Bath		1,542
Bath town	439	
Crane Creek township		804
Forest City township, including village of Forest City		925
*Forest City village	182	
Havanna township, including the following places		3,204
Havanna city	2,118	
*Petersville village	32	
Kilbourne township, including village of Kilbourne		845
*Kilbourne village	141	
Lynchburg township, including village of Snicarte		684
*Snicarte village	33	
Manito township, incl. town of Manito.		1,237
Manito town	434	
Mason City township, including city of Mason		2,444
Mason city	1,714	
Pennsylvania township, including village of Terehan		890
*Teheran village	31	
Quiver township, incl. village of Topeka		824
Topeka village	98	
Salt Creek township		978
Sherman township, including the following villages		765
*Easton village	106	
*Poplar City village	24	

MONROE COUNTY.

Bluff precinct, including Monroe city		807
*Monroe city	92	
Columbia precinct (formerly called Eagle), including town of Columbia		2,242
Columbia town	1,308	

MONROE COUNTY continued.

Harrisonville precinct, including village of Harrisonville		741
*Harrisonville village	141	
Mitchie precinct		857
Moredock precinct		662
New Design precinct, including the following villages		1,543
*Benksville village	111	
*Burksville Station village	32	
New Hanover precinct		568
Prairie Du Long precinct		1,461
Renault precinct, including village of Glasgow City		1,692
*Glasgow City village	148	
Waterloo precinct (formerly called Fountain), including town of Waterloo		3,109
Waterloo town	2,728	

MONTGOMERY COUNTY.

Audubon township, including village of Ohlman		1,413
*Ohlman village	120	
Bois D'Arc township		1,232
Butler Grove township, including village of Butler		1,226
Butler village	387	
East Fork township		1,798
Fillmore township		1,850
Grisham township		774
Harvel township, incl. town of Harvel.		671
Harvel town	167	
Hillsboro' township, including city of Hillsboro'		2,858
Hillsboro' city	1,803	
Irving township, incl. village of Irving.		1,504
Irving village	559	
Nokomis township, including town of Nokomis		2,043
Nokomis town	1,062	
North Litchfield township, exclusive of part of the city of Litchfield		951
(See South Litchfield township.)		
Pitman township		896
Raymond township, including village of Raymond		1,455
Raymond village	543	
Rountree township		822
South Litchfield township, exclusive of part of the city of Litchfield		955
(See North Litchfield township.)		
Walshville township, including town of Walshville		1,156
Walshville town	188	
Witt township, incl. village of Witt		1,096
*Witt village	134	
Zanesville township, including village of Zanesville		1,057
*Zanesville village	86	
NOTE.—Litchfield city in North and South Litchfield townships		4,329

Persons receiving this Bulletin are requested to note any errors, and communicate them to the Superintendent of Census. All communications marked "OFFICIAL BUSINESS" are Free of Postage.

[7—597.]

CENSUS BULLETIN NO. 132.

The following statement exhibits the results of the first count of population according to the schedules returned to the Census Office by the Enumerators of the several districts concerned.

The statement of the population in relation to any township, town, city, or county is still subject to possible corrections by reason of the discovery of omissions or duplications of names in the lists of inhabitants returned.

Names of villages are indented and placed under the townships in which they are respectively situated, and the population of the township includes, in every case, that of all villages within it.

The villages marked with an asterisk (*) are unincorporated, and their population is given only approximately, as their limits cannot be sharply defined.

Places marked with a dagger (†) were not separately returned by the Enumerators.

ILLINOIS—(In part.)

MOULTRIE COUNTY.

Dora township, including the following villages		1,339
Dalton City village	280	
*Lake City village†	—	
East Nelson township		1,241
Jonathan Creek township		1,081
Lovington township, including village of Lovington		2,063
*Lovington village	557	
Lowe township, including the following villages		1,311
Arthur village (part of) (See Bourbon township, Douglas County).	126	
*Williamsburg village	17	
Marrowbone township, including village of Bethany		1,680
Bethany village	269	
Sullivan township, including city of Sullivan		3,691
Sullivan city	1,306	
Whitley township, including the following villages		1,299
*Bruce village	35	
*Summit village	121	
NOTE.—Arthur village, in Lowe township and Bourbon township, Douglas County	241	

PERRY COUNTY.

Beaucoup precinct		1,050
Du Quoin precinct, including the following places		5,541
Du Quoin city	2,808	
*St. John village	495	
Grand Cote precinct, including village of Craig Station		941
*Craig Station village	46	
Lost Prairie precinct		865

PERRY COUNTY continued.

Paradise precinct		608
Pinckneyville precinct, including village of Pinckneyville		3,583
Pinckneyville village	964	
Southwestern precinct, including village of Cutler		1,084
*Cutler village	76	
Tamaroa precinct, including village of Tamaroa		2,337
Tamaroa village	799	

PIATT COUNTY.

Bement township, including town of Bement		2,030
Bement town	963	
Blue Ridge township, including village of Mansfield		1,950
Mansfield village	398	
Cerro Gordo township, including the following places		2,419
Cerro Gordo town	565	
*La Place village	144	
*Milmine village	79	
Goose Creek township		1,482
Monticello township, including city of Monticello		2,552
Monticello city	1,337	
Sangamon township, including village of White Heath		1,568
*White Heath village†	—	
Unity township, including the following villages		1,774
*Atwood village	119	
*Hammond village	216	
*Mackville village	97	
Willow Branch township, including village of Cisco		1,808
*Cisco village	173	

ILLINOIS—Continued.

PIKE COUNTY.

Atlas township, including the following villages		2,043
*Rockport village	204	
*Summer Hill village	142	
Barry township, including town of Barry		2,610
Barry town	1,392	
Chambersburg township, including village of Chambersburg		737
*Chambersburg village	208	
Derry township, including town of El Dara		1,524
El Dara town	307	
Detroit township, including town of Detroit		1,008
Detroit town	168	
Fairmount township		1,029
Flint township, including village of Valley City		424
*Valley City village	60	
Griggsville township, including city of Griggsville		2,540
Griggsville city	1,515	
Hadley township		1,254
Hardin township, including village of Time		1,410
Time village	182	
Kinderhook township, including the following villages		1,504
*Hall's Station village	95	
Kinderhook village	394	
Levee township, including village of East Hannibal		763
*East Hannibal village	33	
Martinsburg township, including the following villages		1,355
*Martinsburg village	82	
*New Hartford village	148	
Montezuma township, including the following places		1,478
*Bedford village	56	
Milton village	457	
Montezuma town	98	
Newburg township		1,244
New Salem township, including town of New Salem		1,704
New Salem town	175	
Pearl township, including village of Pearl		845
*Pearl village	73	
Perry township, including town of Perry		2,026
Perry town	770	
Pittsfield township, including town of Pittsfield		3,257
Pittsfield town	1,152	
Pleasant Hill township, including village of Pleasant Hill		1,485
Pleasant Hill village	276	
Pleasant Vale township, including town of New Canton		1,823
New Canton town	424	

PIKE COUNTY continued.

Ross township		333
Spring Creek township, including village of Nebo		1,365
*Nebo village	136	

ROCK ISLAND COUNTY.

Andalusia township, including village of Andalusia		691
*Andalusia village†	—	
Black Hawk twp., incl. town of Milan		1,422
Milan town	845	
Bowling township, including village of Taylor's Ridge		850
*Taylor's Ridge village	28	
Buffalo Prairie township, including village of Illinois City		1,123
*Illinois City village	62	
Canoe Creek township, including village of Hillsdale		436
*Hillsdale village	37	
Coal Valley township, including village of Coal Valley		1,025
Coal Valley village	312	
Coe township		1,048
Cordova township, including village of Cordova		863
Cordova village	447	
Drury twp., incl. village of Richmond		1,234
*Richmond village†	—	
Edgington township, including the following villages		1,178
*Edgington village	881	
*Reynolds village	192	
Hampton township, including the following villages		3,437
*Carbon Cliff village	170	
Hampton village	576	
Rapid City village (part of)	870	
(See Port Byron township.)		
*Watertown village	168	
Moline township (co-extensive with Moline city)		7,805
Moline city	7,805	
1st ward	1,517	
2d ward	1,840	
3d ward	2,689	
4th ward	1,759	
Port Byron township, including the following villages		935
Port Byron village	800	
Rapid City village (part of)	50	
(See Hampton township.)		
Rock Island township (co-extensive with Rock Island city)		11,661
Rock Island city	11,661	
1st ward	1,624	
2d ward	1,977	
3d ward	2,298	
4th ward	1,334	
5th ward	1,983	
6th ward	1,399	
7th ward	1,046	

ILLINOIS—Continued.

ROCK ISLAND COUNTY continued.

Rural township		943
South Moline township, including village of South Moline		2,084
*South Moline village †		—
South Rock Island township, including village of Sears		888
*Sears village	83	
Zuma township, including village of Zuma Centre		692
*Zuma Centre village †		—
NOTE.—Rapid City village, in Hampton and Port Byron twps.	920	

SALINE COUNTY.

Brushy precinct		1,540
Cottage Grove precinct		909
Douglas precinct, including village of Morrelsville		1,530
*Morrelsville village	105	
El Dorado precinct, including town of El Dorado		1,898
El Dorado town	505	
Galatia precinct, including village of Galatia		1,874
Galatia village	674	
Harrisburg precinct, including town of Harrisburg		2,302
Harrisburg town	934	
Independence precinct		1,058
Long Branch precinct		1,152
Plainview precinct		707
Raleigh precinct, including village of Raleigh		1,395
Raleigh village	245	
Sommerset precinct		975
Stonefort precinct, including the following villages		600
*Bolton village	123	
†Stonefort village		—

SANGAMON COUNTY.

Auburn township, including town of Auburn		2,080
Auburn town	788	
Ball township		1,045
Buffalo Heart township		572
Cartwright township, including village of Pleasant Plains		2,050
Pleasant Plains village	417	
Chatham township, including village of Chatham		1,377
Chatham village	454	
Clear Lake township, including village of Riverton		2,031
Riverton village	705	
Cooper township, including the following villages		870
*Barry village	39	
*Buckridge village	57	
Cotton Hill township		1,149

SANGAMON COUNTY continued.

Curran township, including village of Curran		1,067
*Curran village	101	
Fancy Creek township, including the following villages		1,299
*Cantrall village	107	
*Sherman village	73	
Gardner township		1,246
Illiopolis township, including town of Illiopolis		1,322
Illiopolis town	686	
Island Grove township, including town of Berlin		1,001
Berlin town	287	
Loami township, including village of Loami		1,550
Loami village	306	
Mechanicsburg township, including the following towns		1,784
Buffalo town	338	
Dawson town	201	
Mechanicsburg town	396	
New Berlin township, including town of New Berlin		963
New Berlin town	403	
Pawnee township, including village of Pawnee		1,131
*Pawnee village	192	
Rochester township, including village of Rochester		1,318
Rochester village	307	
Salisbury township (formerly called Sackett), including village of Salsibury		689
*Salisbury village	113	
Springfield township		3,481
Springfield city and Capital township (co-extensive)		19,746
1st ward	2,274	
2d ward	3,257	
3d ward	2,899	
4th ward	3,397	
5th ward	4,346	
6th ward	3,573	
Talkington township, including village of Sawder		1,064
*Sawder village	98	
Wheatfield township		763
Williams township, including the following places		1,667
*Barclay village	250	
Williamsville town	457	
Woodside township		1,637

SCHUYLER COUNTY.

Bainbridge township		1,205
Birmingham township, including village of Birmingham		1,074
*Birmingham village	75	
Brooklyn township, including village of Brooklyn		1,135
*Brooklyn village	136	

ILLINOIS—Continued.

SCHUYLER COUNTY continued.

Browning township, including the following villages		1,528
*Browning village	230	
*Osceola village	114	
Buena Vista township		1,277
Camden township, including village of Camden		1,112
*Camden village	184	
Frederick township, including village of Frederick		489
*Frederick village	218	
Hickory township, including the following villages		580
*Bluff City village	93	
*Butlersville village	41	
Huntsville township, including village of Huntsville		1,191
*Huntsville village	99	
Littleton township, including the following villages		1,060
*Doddsville village†		—
*Littleton village†		—
Oakland township, including village of Ray		1,261
*Ray village	109	
Rushville township, including the following places		2,956
*Pleasant View village†		—
Rushville town	1,662	
Woodstock township		1,381

SHELBY COUNTY.

Ashgrove township		1,575
Big Spring township, including town of Sigel		1,982
Sigel town	302	
Cold Spring township, including town of Williamsburg, also called Cold Spring		1,865
*Williamsburg town, also called Cold Spring†		—
Dry Point township, including the following villages		2,309
Cowden village	351	
*Holliday village	52	
*Lakewood village	72	
Flat Branch township		1,068
Holland township, including hamlet of Made		1,460
*Made hamlet	66	
Mowequa township, including village of Mowequa		1,123
Mowequa village	673	
Oconee township, including town of Oconee		1,700
Oconee town	259	
Okaw township		946
Penn township		662
Pickaway township		820
Prairie township, including town of Stewardson		2,142
Stewardson town	385	

SHELBY COUNTY continued.

Richland twp., incl. village of Strasburg		1,14-
*Strasburg village	104	
Ridge township		1,013
Rose township, including part of city of Shelbyville		1,381
†Shelbyville city (part of), formerly Shelby		—
(See Shelbyville township.)		
Rural township		1,050
Shelbyville township, including part of city of Shelbyville		4,104
Shelbyville city, formerly Shelby (part of)	2,939	
(See Rose township.)		
Todds Point township, including village of Todds Point		507
*Todds Point village	47	
Tower Hill township, including town of Tower Hill		1,479
Tower Hill town	392	
Windsor twp., incl. city of Windsor		1,954
Windsor city	768	

NOTE.—The part of Shelbyville city which is in Shelbyville township has been separated, but thus far the enumerator of Rose township has failed to make the separation.

STARK COUNTY.

Elmira township, including the following villages		978
*Elmira village	840	
*Osceola village	69	
Essex township, including part of town of Wyoming		1,451
†Wyoming town (part of)		—
(See Toulon township.)		
Goshen township, including La Fayette village		1,193
La Fayette village	266	
Osceola township, including the following villages		1,519
Bradford village	506	
*Lombardsville village	104	
Penn township, including village of Castleton		1,216
*Castleton village	149	
Toulon township, including the following places		2,659
*Modena village	75	
Toulon town	967	
Wyoming village (part of)	652	
(See Essex township.)		
Valley township		986
West Jersey township, including village of West Jersey		1,207
*West Jersey village	94	

NOTE.—The part of Wyoming village which is in Toulon township has been separated, but thus far the enumerator of Essex township has failed to make the separation.

Persons receiving this Bulletin are requested to note any errors, and communicate them to the Superintendent of Census. All communications marked "OFFICIAL BUSINESS" are Free of Postage.

[7—597.]

CENSUS BULLETIN NO. 133.

The following statement exhibits the results of the first count of population according to the schedules returned to the Census Office by the Enumerators of the several districts concerned.

The statement of the population in relation to any township, town, city, or county is still subject to possible corrections by reason of the discovery of omissions or duplications of names in the list of inhabitants returned.

Names of villages are indented and placed under the townships in which they are respectively situated, and the population of the township includes, in every case, that of all villages within it.

Places marked with a dagger (†) were not separately returned by the Enumerators.

ILLINOIS—(In part.)

TAZEWELL COUNTY.

Boynton township		840
Cincinnati township		871
Deer Creek township		857
Delavan township, including town of Delavan		2,046
Delavan town	1,342	
Dillon township		1,082
Elm Grove township, including part of town of Tremont		1,433
Tremont town (part of)	51	
(See Tremont township.)		
Fond du Lac township		776
Groveland township		1,505
Hittle township, including the following villages		922
*Armington village	129	
*Licks Killet village	34	
Hopedale township, including town of Hopedale		1,356
*Hopedale town	362	
Little Mackinaw township, including village of Minier		1,575
Minier village	600	
Mackinaw township, including the following places		1,628
*Lilly village	78	
Mackinaw town	483	
Malone township		730
Morton township, including village of Morton		1,490
*Morton village	426	
Pekin township, including city of Pekin		6,169
Pekin city	5,998	
Sand Prairie township, including village of Green Valley		1,020
*Green Valley village	145	
Spring Lake township		939
Tremont township, including part of town of Tremont		1,235
Tremont town (part of)	366	
(See Elm Grove township.)		

TAZEWELL COUNTY continued.

Washington township, including city of Washington		3,205
Washington city	1,397	
NOTE.—Tremont town in Elm Grove and Tremont townships	417	

UNION COUNTY.

Anna precinct, including town of Anna		3,308
Anna town	2,053	
Cobden precinct (formerly Casper), including the following places		3,072
Cobden town	800	
†South Pass village	—	
Dongola precinct, including village of Dongola		2,553
Dongola village	599	
Jonesboro' precinct, including city of Jonesboro'		2,009
Jonesboro' city	879	
Mill Creek precinct		400
Misenheimer precinct		671
Preston precinct		283
Rich precinct, including village of Lick Creek		1,427
*Lick Creek village	297	
Ridge precinct, including village of Alto Pass		2,318
*Alto Pass village	166	
Stokes precinct		1,236
Union precinct		825

VERMILLION COUNTY.

Blount township		1,911
Butler township, including the following villages		2,012
*East Lynn village	116	
*Pellville village	91	
*Rankin village	258	
Carroll township, including village of Indianola		1,921
*Indianola village	1,613	

ILLINOIS—Continued.

VERMILLION COUNTY continued.

Catlin township, incl. town of Catlin..		1,930
†Catlin town		—
Danville township, including the following places		11,661
Danville city	7,735	
Germantown village	540	
South Danville village	718	
*Tilton village	297	
Elwood township, including village of Ridge Farm		2,670
Ridge Farm village	238	
Georgetown township, including village of Georgetown		2,612
Georgetown village	741	
Grant township, including the following places		3,464
Hoopeston city	1,274	
Rossville village (part of)	263	
(See Ross township.)		
Middlefork township, including the following villages		1,979
*Armstrong village	80	
*Blue Grass village	30	
Marysville village	368	
Newell township, including the following villages		1,977
*Bismark village	138	
*Gilbert village†		—
*Illiana village	89	
*Meyersville village	46	
Oakwood township, including the following villages		2,560
*Fithian village	165	
*Muncie village	81	
*Newtown village	1,015	
*Oakwood village	99	
Pilot township		1,524
Ross township, including the following villages		2,655
*Alvin village	165	
Rossville village (part of)	505	
(See Grant township.)		
Sidell township		1,185
Vance township, including town of Fairmount		1,540
Fairmount town	503	
NOTE.—Rossville village in Grant and Ross townships	768	

WARREN COUNTY.

Berwick twp., incl. village of Berwick.		1,003
*Berwick village	102	
Cold Brook township, including part of village of Cameron		1,084
*Cameron village (part of)	87	
(See Floyd township.)		
Ellison township		1,041
Floyd township, including the following villages		1,062
*Cameron village (part of)	144	
(See Cold Brook township.)		
*Floyd village†		—

WARREN COUNTY continued.

Green Bush township		1,053
Hale township		1,041
Kelly township		1,135
Lenox township		993
Monmouth township, including the following places		6,420
*Cork village	144	
Monmouth city	5,000	
Point Pleasant township		916
Roseville township, including village of Roseville		1,708
Roseville village	804	
Spring Grove township, including the following villages		1,401
Alexis village	398	
*Gerlan village	50	
*Spring Grove village	620	
Sumner township, including village of Little York		948
*Little York village	79	
Swan township, including the following villages		1,140
*Swan Creek village	121	
*Youngstown village	85	
Tompkins township, including village of Kirkwood		1,995
Kirkwood village	1,080	
NOTE.—*Cameron village, in Cold Brook and Floyd twps	231	

WAYNE COUNTY.

Arrington township		1,583
Barnhill township, including the following places		3,466
*Barnhill village	85	
Fairfield town (part of)	1,323	
(See Big Mound township.)		
Bedford township, including village of Cisne		1,652
*Cisne village	185	
Big Mound township, including part of town of Fairfield		1,053
Fairfield town (part of)	69	
(See Barnhill township.)		
Brush Creek township		1,582
Elm River township		1,085
Four Mile township, including the following villages		1,982
*Middleton village	47	
*Wayne City village	42	
Hickory Hill township		1,017
Indian Prairie township, including the village of Johnsonville		1,753
*Johnsonville village	155	
Jasper township		1,143
Lamard township, including village of Jeffersonville		1,303
Jeffersonville village	239	
Leech township, including village of Scottsville		1,231
*Scottsville village	50	
Massilon township		551

ILLINOIS—Continued.

WAYNE COUNTY continued.

Mount Erie township, including town of Mount Erie		1,471
Mount Erie town	294	
Zif Township		425
NOTE.—Fairfield town, in Barnhill and Big Mound townships	1,392	

WHITE COUNTY.

Burnt Prairie township, including village of Liberty		1,993
*Liberty village	148	
Carmi township, incl. town of Carmi		4,142
Carmi town	2,513	
Emma township		1,587
Enfield township, including town of Enfield		2,125
Enfield town	717	
Gray township, including part of village of Grayville		1,957
Grayville village (part of)	1,132	
(See French Creek township, Edwards County.)		
Hawthorn township		1,942
Herald Prairie township		1,983
Indian Creek township, including village of Morris City		2,922
Morris City village	400	
Mill Shoals township, including the following towns		2,083
Mill Shoals town	253	
*Springerton town	133	
Phillips township, including the following villages		2,355
*Crossville village	162	
Phillipstown village	140	
NOTE.—Grayville village, in Gray township, and in French Creek twp., Edwards County	1,533	

WHITESIDE COUNTY.

Albany township, including town of Albany		819
Albany town	623	
Clyde township		1,087
Coloma township, including town of Rock Falls		1,496
Rock Falls town	894	
Erie township, including town of Erie		778
Erie town	537	
Fenton township, including village of Fenton Centre		752
*Fenton Centre village	91	
Fulton township, including city of Fulton		1,994
Fulton city	1,733	
Garden Plain township		1,119
Genesee township, including village of Coleta		1,440
*Coleta village	163	
Hahnaman township, including village of Deer Grove		806
*Deer Grove village	45	

WHITESIDE COUNTY continued.

Hopkins township, including the following villages		1,308
*Como village	166	
*Empire village	75	
Hume township		633
Jordan township, including village of Sandfordville		1,207
*Sanfordville village	25	
Lyndon township, including village of Lyndon		1,157
Lyndon village	557	
Montmorency township		654
Mount Pleasant township, including the following places		3,048
Morrison city	1,981	
*Round Grove village	87	
Newton township		891
Portland township		926
Prophetstown township, including town of Prophetstown		1,709
†Prophetstown town	—	
Sterling township, including city of Sterling		5,839
Sterling city	5,089	
Tampico township, including village of Tampico		1,067
Tampico village	424	
Union Grove township		1,091
Ustrick township		1,067

WILLIAMSON COUNTY.

Bainbridge precinct (formerly parts of T. 9, R's 1 and 2)		795
Carterville precinct (formerly part of T. 9, R. 1), including the following villages		1,090
Carterville village	692	
*Crainville village	204	
Crab Orchard precinct (formerly parts of T. 9, R's 3 and 4), including village of Crab Orchard		1,109
*Crab Orchard village	114	
Eight Mile precinct (formerly part of T. 9, R. 1)		823
Grassy precinct (formerly T. 10, R. 1, and part of T. 9, R. 1)		1,727
Herrins Prairie precinct (formerly parts of T. 8, R's 1 and 2)		779
Lake Creek precinct (formerly parts of T. 8, R's 2 and 3), including town of Jeffersonville		2,234
*Jeffersonville town	70	
Marion precinct (formerly parts of T. 9, R. 2, T. 9, R. 3, and T. 10, R. 3), including city of Marion		2,586
Marion city	882	
Northern precinct (formerly T. 8, R. 4), including village of Corinth		1,838
*Corinth village	39	
Rock Creek precinct (formerly part of T. 9, R. 4)		1,196

ILLINOIS—Continued.

WILLIAMSON COUNTY continued.

Saline precinct (formerly T. 10, R. 4), including the following villages		1,458
Bolton village	214	
*Sulphur Springs village†	—	
Southern precinct (formerly T. 10, R. 2, and part of T. 10, R. 3)		1,647
Union precinct		1,123
Western precinct (formerly part of T. 8, R. 1), including village of Blairsville		921
*Blairsville village	39	

WINNEBAGO COUNTY.

Burritt township, including town of Burritt		879
*Burritt town†	—	
Cherry Valley township, including village of Cherry Valley		1,272
Cherry Valley village	513	
Durand township, including village of Durand		1,284
*Durand village	530	
Guildford township, including village of Guildford		1,016
*Guildford village†	—	
Harlem township, including the following villages		804
*Argyle village	41	
*Harlem village	25	
Harrison township		650
Laona township		742
New Milford township, including town of New Milford		920
*New Milford town	199	
Owen township		879
Pecatonica township, including village of Pecatonica		1,847
Pecatonica village	1,029	
Rockford township, including city of Rockford		14,532
Rockford city	13,136	
Rockton township, including village of Rockton		1,688
Rockton village	950	
Roscoe township, including village of Roscoe		940
*Roscoe village†	—	
Seward township, including town of Seward		1,111
*Seward town†	—	
Shirland township		474

WINNEBAGO COUNTY continued.

Winnebago township, including the following villages		1,480
*Elida village†	—	
Winnebago village	504	

WOODFORD COUNTY.

Cazenovia township, including the following villages		1,402
*Cazenovia village	70	
*Low Point village	49	
Washburn village	450	
Clayton township, including village of Benson		1,261
Benson village	287	
Cruger township, including village of Cruger		548
*Cruger village	98	
El Paso township, including the following places		2,211
El Paso city	1,390	
*Kappa town	181	
Greene township		905
Kansas township		475
Linn township		912
Metamora township, including village of Metamora		1,980
Metamora village	828	
Minonk township, including the following places		2,993
Minonk City	1,914	
*Woodford village†	—	
Montgomery township		902
Olio township, including town of Eureka		1,973
Eureka town	1,185	
Palestine township, including village of Secor		1,504
Secor village	456	
Panola township, including village of Panola		1,132
Panola village	134	
Partridge township		469
Roanoke township, including village of Roanoke		1,403
Roanoke village	355	
Spring Bay township, including village of Spring Bay		388
Spring Bay village	176	
Worth township, including village of Germantown		1,172
*Germantown village	188	

Persons receiving this Bulletin are requested to note any errors, and communicate them to the Superintendent of Census. All communications marked "OFFICIAL BUSINESS" are Free of Postage.

[7—597.]

CENSUS BULLETIN NO. 134.

The following statement exhibits the results of the first count of population according to the schedules returned to the Census Office by the Enumerators of the several districts concerned.

The statement of the population in relation to any township, town, city, or county is still subject to possible corrections by reason of the discovery of omissions or duplications of names in the lists of inhabitants returned.

Names of villages are indented and placed under the townships in which they are respectively situated, and the population of the township includes, in every case, that of all villages within it.

The villages marked with an asterisk (*) are unincorporated, and their population is given only approximately, as their limits cannot be sharply defined.

Places marked with a dagger (†) were not separately returned by the Enumerators.

MISSOURI—(In part.)

ADAIR COUNTY.

Benton township, including the town of Kirksville		4,229
Kirksville town	2,314	
Clay township, including the town of Wilmarthville		1,832
*Wilmarthville town	45	
Liberty township		1,030
Morrow township		1,683
Nineveh township, including the following towns		1,218
*Nineveh town	58	
*Novinger town	32	
Pettis township, including the town of Millard		1,113
Millard town	123	
Polk township, including the town of Sublette		716
Sublette town	28	
Salt River township, including the town of Brashears		1,377
Brashears town	164	
Walnut township		691
Wilson township		1,301

ANDREW COUNTY.

Benton township		1,452
Clay township		1,193
Empire township		1,283
Jackson township, including the village of Fillmore		1,541
Fillmore village	297	
Jefferson township		1,196
Lincoln township, including the village of Amazonia		1,737
Amazonia village	238	
Monroe township		1,172
Nodaway township, including the following places		2,621
*Franklin village	76	
Savannah town	1,206	

ANDREW COUNTY continued.

Platte township, including the following towns		2,084
Bolckon town	346	
*Rosendale town	128	
*Whitesville town	91	
Rochester township, including the following villages		2,039
*Helena village	31	
*Rochester village	212	

ATCHISON COUNTY.

Benton township		769
Buchanan township		757
Clark township, including the following villages		2,037
*Milton village	91	
*Nishne Station village	43	
Clay township		1,475
Dale township		1,495
Lincoln township		1,830
Nishnabotona township, including the town of Watson		1,158
Watson town	213	
Polk township, including the following places		2,343
*Linden town	42	
Rockport village	715	
Tarkio township, including the village of Centre Point		1,715
*Centre Point village	85	
Templeton township, including the town of Phelps City		986
Phelps City town	302	

AUDRAIN COUNTY.

Cuivre township, including the following villages		3,313
*Farber village	117	
Vandalia village	503	

MISSOURI—Continued.

AUDRAIN COUNTY continued.

Loutre township, including the village of Martinsburg		1,391
Martinsburg village	225	
Lynn township, including the village of Benton City		1,013
*Benton City village	64	
Prairie township		1,782
Saling township		1,598
Salt River township, including the village of Mexico City		7,773
Mexico City village	3,835	
Wilson township		2,869

BARRY COUNTY.

Ash township		373
Copps Creek township		1,930
Cane Creek township		848
Flat Creek township, including the following villages		2,432
*Cassville village†	—	
*Mineral Spring village	189	
Kings Prairie township		1,317
Liberty township		918
McDonald township		659
Mountain township		990
Roaring River township		706
Shoal Creek township, including the village of Corsicana		1,667
Corsicana village	105	
Sugar Creek township, including the town of Washburn		1,789
Washburn town	218	
White River township		795

BARTON COUNTY.

Barton City township		604
Central township		447
Doylesport township		832
Golden City township, including the village of Golden City		813
*Golden City village	139	
Lamar township, including the town of Lamar		2,209
Lamar town	907	
Leroy township, including the town of Leroy		657
*Leroy town	40	
Milford township		930
Nashville township		456
Newport township		518
North Fork township		755
Ozark township		250
Richland township		1,068
Southwest township		440
Union township		353

BATES COUNTY.

Boone township		1,498
Charlotte township		966
Deep Water township		1,096
Deer Creek township		976
Elkhart township		632
Grand River township		679

BATES COUNTY continued.

Homer township, including the town of Mulberry		842
*Mulberry town	44	
Howard township		515
Hudson township		1,434
Lone Oak township		1,244
Mingo township		735
Mound township		587
Mount Pleasant township, including the town of Butler		3,427
Butler town	2,161	
New Home township		1,473
Osage township		1,330
Pleasant Gap township		1,453
Prairie township, including the following villages		841
*Papinville village	268	
*Prairie City village	93	
Rockwell township, including the village of Rockwell		947
Rockwell village	315	
Shawnee township		810
Spruce township		1,124
Summit township		789
Walnut township		1,207
West Point township, including the following villages		777
*Vinton village	70	
*West Point village	74	

BENTON COUNTY.

Alexander township, including the village of Fairfield		1,169
*Fairfield village	43	
Cole township		1,006
Fristoe township		1,313
Lindsey township, including the town of Warsaw		1,922
Warsaw town	515	
Tom township		812
Union township		1,205
White township, including the village of Lincoln		2,455
*Lincoln village	103	
Williams township, including the town of Coles Camp		2,516
*Coles Camp town	227	

BOLLINGER COUNTY.

Crooked Creek township		1,285
Fillmore township		709
German township		1,387
Liberty township		2,026
Loraine township, including the following villages		2,838
*Glen Allen Station village	26	
Lutesville village	311	
Marble Hill village	267	
Union township		832
Wayne township		701
White Water township, including the village of Smithville		1,354
*Smithville village	61	

MISSOURI—Continued.

BOONE COUNTY.

Bourbon township, including the village of Sturgeon		2,832
Sturgeon village	656	
Cedar township, including the village of Ashland		5,945
Ashland village	371	
Centralia township, including the village of Centralia		1,334
Centralia village	703	
Columbia township, including the following villages		6,917
*Brown's Station village	65	
Columbia village	3,326	
Missouri township, including the village of Rocheport		3,444
Rocheport village	728	
Perche township, including the village of Harrisburg		2,521
*Harrisburg village	88	
Rocky Fork township, including the village of Hallsville		2,431
*Hallsville village	60	

BUCHANAN COUNTY.

Agency township, including the town of Agency		810
*Agency town	265	
Bloomington township, including the town of De Kalb		1,506
*De Kalb town	237	
Centre township		1,279
Crawford township, including the following villages		1,462
*Halleck village	121	
*Wallace village	157	
Fremont township, including the village of Frazer		1,318
*Frazer village	43	
Jackson township, including the village of Arnoldsville		900
*Arnoldsville village	40	
Lake township		316
Marion township, including the town of Easton		1,726
*Easton town	201	
Platte township		1,219
Rush township, including the following towns		2,326
*Rushville town	341	
Winthrop town	1,165	
Washington township, including the city of St. Joseph		35,851
St. Joseph city	32,461	
1st ward	5,461	
2d ward	6,995	
3d ward	5,210	
4th ward	7,913	
5th ward	6,882	
Wayne township, including the village of Eveline		1,111
*Eveline village	50	

BUTLER COUNTY.

Ash Hill township, including the village of Ash Hill		597
*Ash Hill village	63	
Beaver Dam township, including the village of Harvielle		1,066
*Harvielle village	82	
Black River township		759
Cane Creek township		341
Epps township		381
Gillis Bluff township		172
Neeley township		642
Poplar Bluff township, including the village of Poplar Bluff		1,778
Poplar Bluff village	791	
St. Francois township		275

CALDWELL COUNTY.

Breckinridge township, including the town of Breckinridge		1,708
Breckinridge town	781	
Davis township, including the town of Black Oak		932
*Black Oak town	82	
Fairview township, including the following villages		890
*Catawba village	38	
*Proctorville village	57	
Gomer township		881
Grant township, including the town of Polo		1,044
*Polo town	72	
Hamilton township, including the town of Hamilton		2,004
Hamilton town	1,200	
Kidder township, including the village of Kidder		1,119
*Kidder village	260	
Kingston township, including the town of Kingston		1,513
Kingston town	470	
Lincoln township		896
Mirabile township, including the village of Mirabile		900
*Mirabile village	137	
New York township		988
Rockford township		779

CALLAWAY COUNTY.

Auxvasse township, including the village of Portland		2,098
*Portland village	100	
Bourbon township, including the village of Millersburg		1,683
*Millersburg village	87	
Calwood township, including the village of Calwood		1,394
*Calwood village	95	
Cedar township, including the following villages		3,306
*Cedar City village	108	
*Guthrie village	23	
*Holt's Summit village	23	
*New Bloomfield village	100	

MISSOURI—Continued.

CALLAWAY COUNTY continued.

Cote sans desseiu township		1,630
Fulton township, including the village of Fulton City		5,660
Fulton City village	2,409	
Jackson township, including the village of Clinton City		1,404
*Clinton City village	80	
Liberty township		1,230
Nine Mile Prairie township, including the village of Williamsburg		2,631
*Williamsburg village	106	
Round Prairie township		1,312
St. Aubert township		1,322

CAMDEN COUNTY.

Adair township		900
Auglaize township, including the village of Stoutland		1,775
*Stoutland village	182	
Jackson township		1,004
Jasper township		497
Osage township		1,245
Russell township		1,156
Warren township		690

CAPE GIRARDEAU COUNTY.

Apple Creek township, including the following towns		2,924
Appleton town	100	
Oak Ridge town	180	
Byrd township, including the town of Jackson		2,976
Jackson town	795	
Cape Girardeau township, including the city of Cape Girardeau		5,791
Cape Girardeau city	3,889	
1st ward	2,352	
2d ward	1,537	
Hubble township, including the following villages		1,679
Allenville village	122	
*Dutchtown village	46	
Gordonville village	81	
White Water Station village	53	
Kinder township, including the town of Burfordsville		973
*Burfordsville town	—	

CAPE GIRARDEAU COUNTY continued.

Liberty township, including the town of Strodersville		733
Strodersville town	44	
Randol township, including the town of Egypt Mills		1,833
*Egypt Mills town†	—	
Shawnee township, including the following places		2,200
*Neely's Landing village	45	
*New Wells town	30	
*Pocahontas town	47	
Shawneetown town	354	
Welch township, including the village of Rum Branch		574
*Rum Branch village	34	
White Water township, including the village of Millersville		1,315
Millersville village	108	

CARROLL COUNTY.

Bates township		1,824
Beaty township		2,332
Bogart township, including the town of Coloma		2,123
*Coloma town	81	
Carrollton township, including the town of Carrollton		4,932
Carrollton town	2,313	
Grand River township, including the following villages		1,790
De Witt village	530	
*Miami Station village	28	
Morris township, including the village of Mandeville		1,753
*Mandeville village	85	
Norborne township, including the following places		2,719
*Miles Point village	61	
Norborne town	602	
Rea township, including the town of Wakanda		2,870
Wakanda town	149	
Wood township, including the following villages		2,957
*Compton village	52	
*Herrican village†	—	

Persons receiving this Bulletin are requested to note any errors, and communicate them to the Superintendent of Census. All communications marked "OFFICIAL BUSINESS" are Free of Postage.

CENSUS BULLETIN NO. 135.

The following statement exhibits the results of the first count of population according to the schedules returned to the Census Office by the Enumerators of the several districts concerned.

The statement of the population in relation to any township, town, city, or county is still subject to possible corrections by reason of the discovery of omissions or duplications of names in the lists of inhabitants returned.

Names of villages are indented and placed under the townships in which they are respectively situated, and the population of the township includes, in every case, that of all villages within it.

The villages marked with an asterisk (*) are unincorporated, and their population is given only approximately, as their limits cannot be sharply defined.

Places marked with a dagger (†) were not separately reported by the Enumerator.

MISSOURI—(In part.)

CARTER COUNTY.

Carter twp., incl. the village of Carter		798
*Carter village		—
Jackson township		747
Johnson township		516
Kelly township		107

CASS COUNTY.

Austin township, including the town of Austin		1,414
Austin town	214	
Big Creek township		911
Camp Branch township, including the town of East Lynn		1,460
*East Lynn town	195	
Cold Water township		688
Dayton township		843
Dolan township, including the following towns		1,831
Freeman town	309	
*West Line town	134	
Everett township, including town of Everett		1,131
*Everett town	57	
Grand River township, including the town of Harrisonville		3,038
Harrisonville town	1,113	
Index township, including the town of Gun City		1,083
Gun City town	135	
Mount Pleasant township, including the town of Belton		1,210
Belton town	552	
Peculiar township		1,069
Pleasant Hill township, including the town of Pleasant Hill		3,073
Pleasant Hill town	2,372	
Polk township, including the village of Strausburg		1,499
*Strausburg village	75	

CASS COUNTY continued.

Raymore township, including the town of Raymore		646
Raymore town	83	
Sherman township, including the town of Grant		1,020
*Grant town	62	
Union township		739
West Peculiar township		776

CEDAR COUNTY.

Benton township		1,647
Box twp., incl. the following villages		1,706
*Clintonville village	67	
*Virgil City village	41	
Cedar township		877
Jefferson township		1,111
Linn township, including the town of Stockton		2,575
Stockton town	407	
Madison township, including the following villages		1,695
*Cane Hill village	37	
*Paynterville village	34	
Washington township, including the village of Lacville		1,136
*Lacville village	24	

CHARITON COUNTY.

Bee Branch township		2,298
Bowling Green township, including the town of Dalton		1,246
Dalton town	199	
Brunswick township, including the town of Brunswick		4,164
Brunswick town	1,801	
Chariton township		1,356
Clark township		1,136
Cunningham township, including the town of Cunningham		1,270
Cunningham town	315	

MISSOURI—Continued.

CHARITON COUNTY continued.

Keytesville township, including the town of Keytesville		3,337
Keytesville town	737	
Mendon township		680
Missouri township		1,151
Mussel Fork township		1,061
Salisbury township, including the town of Salisbury		3,809
Salisbury town	908	
Salt Creek township		901
Triplett township, including the village of Triplett		1,168
*Triplett village	203	
Wayland township		917
Yellow Creek township		730

CHRISTIAN COUNTY.

Benton township		655
Finley township, including the following villages		1,914
*Alma village	94	
*Ozark village	235	
Galloway township		780
Lincoln township		1,029
Linden township, including the following villages		1,650
*Linden village	35	
*Sparta village	23	
Linn township		545
Marion township		805
Polk township, including the town of Billings		1,416
*Billings town	129	
Porter township		838

CLARK COUNTY.

Clay township, including the village of Gregory's Landing		1,202
*Gregory's Landing village	25	
Des Moines township, including the following villages		1,062
*St. Francisville village	296	
*Wayland village	64	
Folker township, including the town of Acasto		1,022
*Acasto town	22	
Grant township, including the town of Athens		848
*Athens town	222	
Jackson township, including the village of Winchester		1,464
*Winchester village	118	
Jefferson township		923
Lincoln township, including the town of Kahoka		1,855
Kahoka town	704	
Madison township, including the town of Waterloo		908
*Waterloo town	64	
Sweet Home township, including the village of Peakville		1,053
*Peakville village	69	

CLARK COUNTY continued.

Union township		1,357
Vernon township, including the town of Alexandria		927
Alexandria town	810	
Washington township, including the village of Fairmont		1,389
*Fairmont village	221	
Wyaconda township, including the town of Luray		1,021
*Luray town	211	

CLAY COUNTY.

Fishing River township, including the following places		2,862
Missouri City town	581	
*Prathersville village	70	
Gallatin township, including the following villages		2,772
*Barry village	45	
*Harlem village	230	
Kearney township, including the following towns		2,666
Holt town	162	
Kearney town	464	
Liberty township, including the town of Liberty		3,714
Liberty town	1,476	
Platte township, including the following villages		2,353
*Gusweyville village	49	
Smithville village	231	
Washington township		1,212

CLINTON COUNTY.

Atchison township, including the town of Gower		1,407
Gower town	163	
Clinton township		874
Concord township, including the town of Plattsburg		2,867
Plattsburg town	1,344	
Hardin township, including the village of Bainbridge		1,175
*Bainbridge village	39	
Jackson township, including the village of Hainesville		1,093
*Hainesville village	141	
La Fayette township		1,645
Lathrop township, including the following towns		2,283
Lathrop town	746	
Turney town	93	
Platte township, including part of village of Osborn		1,389
Osborn village (part of)	99	
(See Colfax township, De Kalb County.)		
Shoal township, including the town of Cameron		3,340
Cameron town	2,109	
NOTE.—Osborn village, in Clinton and De Kalb Counties	412	

MISSOURI—Continued.

COLE COUNTY.

Clark township, including the village of Hickory Hill		1,649
Hickory Hill village	18	
Jefferson township, including the city of Jefferson		7,831
Jefferson city	5,271	
Liberty township, including the village of Osage City		1,260
*Osage City village	220	
Marion township, including the following villages		1,846
*Centertown village	154	
*Elston village	108	
*Marion village	46	
Moreau township, including the village of Russellville		1,737
*Russellville village	67	
Osage township, including the village of St. Thomas		1,196
*St. Thomas village	110	

COOPER COUNTY.

Blackwater township		646
Boonville township, including the city of Boonville		5,612
Boonville city	3,854	
Clark's Fork township		1,406
Clear Creek township		1,324
Kelly township		1,631
Lamine township		1,209
Lebanon township, including the village of Lebanon		1,237
*Lebanon village	100	
Moniteau township, including the village of Pisgah		1,539
*Pisgah village	90	
Otterville township, including the town of Otterville		1,313
Otterville town	507	
Palestine township, including the village of New Palestine		1,703
*New Palestine village	35	
Pilot Grove township, including the village of Pilot Grove		1,467
Pilot Grove village	209	
Prairie Home township, including the village of Prairie Home		905
*Prairie Home village	43	
Saline township		1,630

CRAWFORD COUNTY.

Benton township, including the village of Cuba		1,134
Cuba village	374	
Boone township, including the village of Bourbon		1,117
*Bourbon village	1,086	
Courtois township		1,505
Knobview township		693
Liberty township, including the village of Leasburg		1,154
*Leasburg village	79	

CRAWFORD COUNTY continued.

Meramec township, including the following villages		1,954
*Midland village	49	
Steelville village	410	
Oak Hill township		1,103
Osage township		780
Union township, including the village of Keysville		1,323
*Keysville village	26	

DADE COUNTY.

Cedar township		1,161
Centre township, including the following villages		1,988
Greenfield village	317	
*Springfield village	395	
Grant township		628
Marion township		594
Morgan township, including the following villages		1,679
*Corry village	186	
*Dadeville village	243	
Melville village	—	
North township, including the village of Arcola		1,209
*Arcola village	87	
Polk township		1,117
Rock Prairie township, including the village of Rock Prairie		1,097
*Rock Prairie village	36	
Sac township		1,200
Smith township		741
South township		1,143

DALLAS COUNTY.

Benton township, including the town of Buffalo		2,384
*Buffalo town	437	
Grant township, including the village of Louisburg		968
*Louisburg village	34	
Jackson township		1,691
Jasper township		902
Lincoln township		1,008
Miller township		674
Washington township		1,645

DAVIESS COUNTY.

Benton township, including the village of Pattonsburg		1,875
*Pattonsburg village	399	
Colfax township, including the town of Winston		1,167
Winston town	304	
Grand River township, including the town of Jameson		1,652
Jameson town	405	
Harrison township		756
Jackson township		1,506
Jamesport township, including the town of Jamesport		1,397
Jamesport town	617	

MISSOURI—Continued.

DAVIESS COUNTY continued.

Jefferson township, including the following villages		1,372
*Alton Vista village	36	
*Victoria village	38	
Liberty township		988
Lincoln township, including the village of Bancroft		846
*Bancroft village	97	
Marion township, including the village of Civil Bend		1,520
*Civil Bend village	78	
Monroe township		869
Salem township, including the village of Salem		982
*Salem village	75	
Sheridan township		967
Union twp., incl. the following places.		2,332
Gallatin city	684	
Gallatin town	457	
Washington township		945

DE KALB COUNTY.

Adams township		1,163
Camden township, including the town of Maysville		1,640
Maysville town	418	
Colfax township, including part of the village of Osborn		1,450
*Osborn village (part of)	313	
(See Platte township, Clinton Co.)		
Dallas township		1,161
Grand River township		1,198
Grant township		1,518
Polk township, including the village of Union Star		1,352
*Union Star village	73	
Sherman township		1,622
Washington township, including the town of Stewartsville		2,239
Stewartsville town	537	
NOTE.—Osborn village, in Clinton and De Kalb Counties	412	

DENT COUNTY.

Current township		460
Franklin township		1,330

DENT COUNTY continued.

Linn township		433
Meramec township		321
Norman township		613
Osage township		258
Short Bend township		1,151
Sinking township		326
Spring Creek township, including the village of Salem		3,138
Salem village	1,624	
Texas township		944
Watkins township		1,673

DOUGLAS COUNTY.

Benton township, including the following villages		753
*Ava village	134	
*Benton village†	—	
Boone township		482
Buchanan township		588
Campbell township		564
Cass township		578
Clay township		525
Clinton township		975
Finley township		719
Jackson township		249
Lincoln township		377
Richland township		788
Spring Creek township		675
Washington township		480

DUNKLIN COUNTY.

Buffalo township		154
Cotton Hill township, including the village of Malden		1,095
Malden village	215	
Clay township		1,760
Freeborn township, including the village of Clarkton		1,653
Clarkton village	314	
Halcomb Island township		828
Independence township, including the village of Kennett		1,578
Kennett village	171	
Salem township		756
Union township		1,780

Persons receiving this Bulletin are requested to note any errors, and communicate them to the Superintendent of Census. All communications marked "OFFICIAL BUSINESS" are Free of Postage.

[7—597.]

CENSUS BULLETIN NO. 136.

The following statement exhibits the results of the first count of population according to the schedules returned to the Census Office by the Enumerators of the several districts concerned.

The statement of the population in relation to any township, town, city, or county is still subject to possible corrections by reason of the discovery of omissions or duplications of names in the lists of inhabitants returned.

Names of villages are indented and placed under the townships in which they are respectively situated; and the population of the township includes, in every case, that of all villages within it.

The villages marked with an asterisk (*) are unincorporated, and their population is given only approximately, as their limits cannot be sharply defined.

Places marked with a dagger (†) were not separately returned by the Enumerators.

MISSOURI—(In part.)

FRANKLIN COUNTY.

Boeuf township, including the village of Berger		3,082
*Berger village	134	
Boles township, including the following villages		4,321
*Gray's Summit village	63	
Pacific village	1,275	
Boone township		2,221
Calvey township, including the village of Catawissa		1,417
*Catawissa village	25	
Central township, including the following villages		2,045
*Dry Branch village	51	
*Moselle village	94	
*St. Clair village	217	
Lyon township, including the following villages		3,114
*Beemont village	35	
*Detmold village	50	
Meramec township, including the village of Sullivan		1,142
*Sullivan village	155	
New Haven township and New Haven town (co-extensive)		471
Prairie township		1,628
St. John's township, including the village of South Point		1,911
*South Point village	132	
Union township, including the village of Union		2,763
Union village	402	
Washington township and Washington town (co-extensive)		2,421

GASCONADE COUNTY.

Boeuf township		1,261
Boulware township		1,074
Bourbois township		1,076
Brush Creek township		683
Canaan township		1,451

GASCONADE COUNTY continued.

Richland township, including the village of Morrison		1,176
*Morrison village	118	
Roark township, including the village of Herman		3,165
Herman village	1,314	
Third Creek township		1,267

GENTRY COUNTY.

Athens township, including the following places		3,045
Albany town	979	
*Evona village	113	
*New Castle village	42	
Bogle township, including the village of Union Grove		1,431
*Union Grove village	40	
Cooper township, including the following places		3,286
*Derlington town	64	
*McCurry village	37	
*Mt. Pleasant town	115	
Stanberry town	1,207	
Howard township, including the village of Lone Star		1,571
*Lone Star village	50	
Huggins township		1,178
Jackson township, including the following villages		1,735
*Island City village	50	
*King City village	196	
Miller township, including the following villages		3,441
*Berlin village	36	
Gentryville village	298	
*Havana village	87	
*McFalls village	115	
Wilson township, including the town of Alanthus		1,501
*Alanthus town	122	

MISSOURI—Continued.

GREENE COUNTY.

Boone township, including the village of Ash Grove		2,160
*Ash Grove village	500	
Brookline township, including the following towns		1,821
*Brookline town	143	
*Republic town	81	
Campbell township, including the following places		10,775
North Springfield village	997	
Springfield city	6,524	
1st ward	1,426	
2d ward	1,681	
3d ward	2,152	
4th ward	1,265	
Cass township, including the village of Cave Spring		1,945
*Cave Spring village	78	
Centre township, including the village of Bois D'Arc		1,746
*Bois D'Arc village	72	
Clay township		852
Franklin township		1,464
Jackson township, including the village of Fair Grove		1,725
*Fair Grove village	72	
Pond Creek township		1,009
Robberson township		1,299
Taylor township		896
Walnut Grove township, including the village of Walnut Grove		921
*Walnut Grove village	264	
Washington township		1,094
Wilson township		1,110

GRUNDY COUNTY.

Franklin township, including the town of Spickardville		1,261
Spickardville town	330	
Harrison township		557
Jackson township		540
Jefferson township		1,139
Liberty township		907
Lincoln township		1,170
Madison township, including the town of Edinburg		1,091
Edinburg town	174	
Marion township, including the town of Lindley		1,307
Lindley town	269	
Myers township		750
Taylor township		479
Trenton township, including the town of Trenton		4,493
Trenton town	3,326	
Washington township		516
Wilson twp., incl. the town of Alpha.		941
Alpha town	128	

HARRISON COUNTY.

Adams township		676
Bethany twp., incl. the town of Bethany		2,118
Bethany town	994	

HARRISON COUNTY continued.

Butler township		1,045
Clay township		1,074
Colfax township		1,198
Cypress township		797
Dallas township, including the town of Martinsville		1,022
*Martinsville town	98	
Fox Creek township, including the village of Bolton		990
*Bolton village	36	
Grant township		808
Hamilton township		803
Jefferson township, including the town of Lorraine		1,120
*Lorraine town	199	
Lincoln township		795
Madison township, including the village of Cainesville		1,091
Cainesville village	198	
Marion township, including the village of Eagleville		1,485
Eagleville village	453	
Sherman township		806
Sugar Creek township		676
Trail Creek township, including the town of Mt. Moriah		922
*Mt. Moriah town	103	
Union township, including village of Brooklyn		1,011
*Brooklyn village	71	
Washington township		776
White Oak township		1,105

HENRY COUNTY.

Bear Creek township		817
Bethlehem township		1,380
Big Creek township		1,038
Bogard twp., incl. the village of Urich.		1,195
*Urich village	71	
Clinton township, including the town of Clinton		3,849
Clinton town	2,868	
Davis twp., incl. the town of La Due.		1,074
La Due town	140	
Deepwater township, including the village of Montrose		1,661
Montrose village	498	
Deer Creek township, including the town of Lewis Station		1,121
Lewis Station town	154	
Fairview township		848
Field's Creek township		852
Honey Creek township		480
Leesville township, including the town of Leesville		1,253
Leesville town	70	
Osage township, including the town of Brownington		1,008
Brownington town	251	
Shawnee township, including the town of Huntingdale		1,104
Huntingdale town	66	

MISSOURI—Continued.

HENRY COUNTY continued.

Springfield township		941
Tebo twp., incl. the village of Calhoun		1,725
Calhoun village	492	
Walker township		1,103
White Oak township		565
Windsor township, including the village of Windsor		1,900
Windsor village	872	

HICKORY COUNTY.

Center township, including the village of Hermitage		691
*Hermitage village	168	
Cross Timbers township, including the town of Cross Timbers		1,132
*Cross Timbers town	130	
Green township, including the village of Pittsburg		1,386
*Pittsburg village	91	
Montgomery township, including the following villages		1,875
*Quincy village	82	
*Wheatland village	191	
Stark township, including the village of Black Oak Point		657
*Black Oak Point village	31	
Tyler twp., incl. the town of Elkton		1,647
*Elkton town	33	

HOLT COUNTY.

Benton township, including the town of Mound City		2,025
Mound City town	618	
Bigelow township, including the town of Bigelow		1,395
Bigelow town	190	
Clay township, including the village of Whig Valley		1,399
*Whig Valley town	26	
Forbes township, including the village of Forbes		1,009
*Forbes village	159	
Hickory township, including the village of New		989
*New village	81	
Lewis township, including the following towns		4,087
Forest City town	421	
Oregon town	862	
Liberty township		1,065
Lincoln township, including the town of Corning		761
Corning town	221	
Nodaway township		752
Union twp., incl. the town of Craig		2,028
Craig town	541	

HOWARD COUNTY.

Bonne Femme township		1,786
Boonslick township, including the following villages		2,008
*Boonsborough village	126	
*Lisbon village	116	

HOWARD COUNTY continued.

Chariton township, including the town of Glasgow		4,006
Glasgow town	1,841	
Franklin township, including the town of Franklin		1,938
Franklin town	250	
Moniteau township		2,499
Prairie township, including the following villages		2,585
Armstrong village	76	
Roanoke village	215	
Richmond township, including the town of Fayette		3,606
Fayette town	1,252	

HOWELL COUNTY.

Details will be published hereafter.

IRON COUNTY.

Arcadia township, including the following villages		3,432
*Arcadia village	259	
Ironton village	759	
Pilot Knob village	1,359	
Dent township		475
Iron township, including the following villages		1,348
*Belleview village	47	
Germanville village	31	
*Granitesville village	98	
Middlebrook village	108	
Kaolin township		539
Liberty township		665
Union township, including the following villages		1,724
*Annapolis village	153	
*Des Arc village	94	
*Mill Lawn village	17	
*Sharerville village	27	

JACKSON COUNTY.

Blue township, including the city of Independence		6,982
Independence city	3,146	
Brooking township		1,247
Fort Osage township, including the village of Buckner		2,207
*Buckner village	88	
Kaw township, including the city of Kansas City		58,345
Kansas City	55,787	
1st ward	9,479	
2d ward	12,549	
3d ward	8,043	
4th ward	9,335	
5th ward	8,912	
6th ward	7,469	
Prairie township, including the following places		3,270
*Greenwood village	234	
Lee's Summit town	693	

MISSOURI—Continued.

JACKSON COUNTY continued.

Sinabar twp., incl. following villages		3,908
*Blue Springs village	575	
*Grain Valley village	80	
*Oak Grove village	208	
*Pink Hill village	12	
Van Buren township, including the following places		2,126
*Lone Jack town	111	
*Sni Mills village	47	
Washington township, including the following places		1,666
*Hickman Mills village	21	
*New Santa Fé town	42	
Westport township, including the town of Westport		2,577
Westport town	950	

JASPER COUNTY.

Duval township		946
Galena twp., incl. part of city of Joplin		6,966
Joplin city (part of)	5,326	
(See Joplin township.)		
Jackson township		1,416
Jasper twp., incl. the following villages		884
*Galesburg village	81	
*Georgia City village	93	
*Medor village	114	
Joplin twp., incl. the following places		5,322
Carterville town	483	
Joplin city (part of)	1,712	
(See Galena township.)		
Webb town	1,588	
Lincoln township		815
McDonald township, including the village of Avilla		1,181
Avilla village	180	
Madison township		1,235
Marion twp., incl. the city of Carthage		5,316
Carthage city	4,167	
Mineral twp., incl. the town of Oronoga		1,892
Oronoga town	700	
Preston twp., incl. following hamlets		1,049
*Midway hamlet	54	
*Preston hamlet	32	
Sarcoxie township, including the village of Sarcoxie		1,545
Sarcoxie village	341	
Sheridan township		913
Twin Grove township		1,110
Union township		1,431
NOTE.—Joplin city, in Galena and Joplin townships	7,038	
1st ward	1,712	
2d ward	1,800	
3d ward	1,109	
4th ward	2,417	

JEFFERSON COUNTY.

Big River township		2,135
Central township, including the village of Victoria		1,832
*Victoria village	132	
Joachim township, including the following villages		2,858
*Crystal City village	460	
*Heaffourville village	150	
*Hematite village	116	
Meramec township, including the village of Housis Springs		3,097
*Housis Springs village	58	
Plattin township		1,692
Rock township, including town of Kimmswick		3,517
†Kimmswick town	—	
Valle township, including the village of De Soto		3,605
De Soto village	1,989	

JOHNSON COUNTY.

Centreview township, including the town of Centreview		1,583
*Centreview town	227	
Chilhowee township, including the village of Chilhowee		1,715
*Chilhowee village	86	
Columbus township, including the village of Columbus		1,308
*Columbus village	100	
Grove township		1,188
Hazel Hill township, including the village of Fayetteville		1,263
*Fayetteville village	133	
Jackson township, including the village of Pittsville		2,168
*Pittsville village	30	
Jefferson township		1,403
Kingsville township, including the village of Kingsville		1,100
*Kingsville village	174	
Madison township, including the town of Holden		3,015
Holden town	2,014	
Post Oak township, including the village of Cornelia		1,858
*Cornelia village	37	
Rose Hill township		1,653
Simpson township		979
Warrensburg township, including the town of Warrensburg		5,778
Warrensburg town	4,049	
Washington township, including the following towns		3,166
Knob Noster town	689	
*Montserrat town	255	

Persons receiving this Bulletin are requested to note any errors, and communicate them to the Superintendent of Census. All communications marked "OFFICIAL BUSINESS" are Free of Postage.

CENSUS BULLETIN NO. 137.

The following statement exhibits the results of the first count of population according to the schedules returned to the Census Office by the Enumerators of the several districts concerned.

The statement of the population in relation to any township, town, city, or county is still subject to possible corrections by reason of the discovery of omissions or duplications of names in the lists of inhabitants returned.

Names of villages are indented and placed under the townships in which they are respectively situated, and the population of the township includes, in every case, that of all villages within it.

The villages marked with an asterisk (*) are unincorporated, and their population is given only approximately, as their limits cannot be sharply defined.

Places marked with a dagger (†) were not separately returned by the Enumerators.

MISSOURI—(In part.)

KNOX COUNTY.

Bee Ridge township		669
Benton township, including the village of Millport		843
*Millport village	52	
Bourbon township, including the village of Hedge City		800
*Hedge City village	23	
Centre township, including the town of Edina		1,178
Edina town	1,156	
Colony township, including the village of Colony		945
*Colony village	64	
Fabius township, including the town of Newark		1,095
Newark town	304	
Greensburg township		1,166
Jeddo township		624
Liberty township		859
Lyon township, including the town of Hurdland		1,402
Hurdland town	108	
Myrtle township, including the town of Knox City		958
Knox City town	234	
Salt River township, including the village of Novelty		1,421
*Novelty village	100	
Shelton township		1,087

LACLEDE COUNTY.

Details will be published hereafter.

LA FAYETTE COUNTY.

Clay township, including the village of Wellington		3,468
*Wellington village	378	
Davis township, including the village Higginsville		2,944
Higginsville village	797	

LA FAYETTE COUNTY continued.

Dover township, including the following villages		2,652
*Berlin village	42	
*Dover village	321	
Freedom township, including the following towns		2,895
Aullville town	280	
Concordia town	391	
Lexington township, including the city of Lexington		6,981
Lexington city	3,996	
Middleton township, including the following towns		2,318
Alma town	53	
Waverly town	930	
Sinabar township, including the following villages		1,637
*Chapel Hill village	63	
Odessa village	100	
Washington township		2,836

LAWRENCE COUNTY.

Aurora township		1,181
Buck Prairie township, including the following towns		1,338
*Logan town	71	
*Marionville town	432	
Greene township, including the following hamlets		1,359
*Huntsville hamlet	101	
*Phelps hamlet	69	
*Red Oak hamlet	49	
Lincoln township		1,086
Mount Pleasant township		1,040
Mount Vernon township, including the town of Mount Vernon		2,999
*Mount Vernon town	527	
Ozark township, including the village of Lawrenceburg		1,644
*Lawrenceburg village	77	

MISSOURI—Continued.

LAWRENCE COUNTY continued.

Pierce twp., incl. the town of Pierce city		2,383
Pierce City town	1,350	
Spring River township, including the town of Verona		1,465
*Verona town	479	
Turnback township		1,321
Vineyard township, including the village of Bower's Mills		1,769
*Bower's Mills village	69	

LEWIS COUNTY.

Canton township, including the town of Canton		3,514
Canton town	2,632	
Dickerson township, including the town of Monticello		1,646
Monticello town	324	
Highland township, including the town of Durham		1,600
*Durham town	68	
La Belle township, including the following towns		1,746
La Belle town	340	
Lewiston town	127	
Lyon township		1,442
Reddish township, including the following villages		1,720
*Deer Ridge village	47	
Williamstown village	237	
Salem township		1,197
Union township, including the town of La Grange		3,060
La Grange town	1,336	

LINCOLN COUNTY.

Bedford township, including the village of Troy		2,704
†Troy village	—	
Burr Oak township, including the village of Foley		1,290
*Foley village	39	
Clarke township		1,904
Hurricane township, including the village of New Hope		2,826
*New Hope village†	—	
Millwood township, including the village of Millwood		1,107
*Millwood village	81	
Monroe township, including the following villages		1,944
*Cap-au-Gris village†	—	
*Winfield village	30	
Nineveh township, including the village of Olney		1,005
*Olney village	86	
Prairie township, including the village of Truxton		1,005
†Truxton village	—	
Snow Hill township		888
Union township, including the village of Auburn		1,542
*Auburn village	65	

D

LINCOLN COUNTY continued.

Waverly township, including the village of Louisville		1,228
*Louisville village	127	

LINN COUNTY.

Baker twp., incl. the village of Boston		1,175
Boston village	75	
Benton township, including the town of Browning		1,019
Browning town	187	
Brookfield township, including the town of Brookfield		3,133
Brookfield town	2,264	
Bucklin twp., incl. the town of Bucklin		1,802
Bucklin town	430	
Clay township, including the village of Eversonville		1,432
*Eversonville village	91	
Enterprise township, including the village of Enterprise		644
*Enterprise village	64	
Grantsville township		1,040
Jackson township		1,740
Jefferson township, including the town of Laclede		2,040
Laclede town	704	
Locust Creek township, including the town of Linneus		2,155
Linneus town	860	
North Salem township, including the village of North Salem		872
*North Salem village	24	
Parson Creek township, including the village of Meadville		1,628
*Meadville village	446	
Yellow Creek township		1,336

LIVINGSTON COUNTY.

Blue Mound township, including the village of Dawn		1,268
*Dawn village	169	
Chillicothe township, including the city of Chillicothe		5,860
Chillicothe city	4,078	
Cream Ridge township		1,208
Fairview township, including the village of Avalon		1,526
*Avalon village	256	
Grand River township, including the village of Bedford		1,485
*Bedford village	77	
Greene township, including the village of Utica		1,009
*Utica village	661	
Jackson township, including the village of Spring Hill		1,963
*Spring Hill village	31	
Medicine township		655
Monroe township		970
Mooresville township, including the village of Mooresville		1,112
Mooresville village	172	

MISSOURI—Continued.

LIVINGSTON COUNTY continued.

Rich Hill township		1,027
Sampsel township		1,265
Wheeling township, including the village of Wheeling		857
*Wheeling village	169	

M'DONALD COUNTY.

Buffalo township		541
Centre township		499
Elk Horn township, including the village of Rocky Comfort		1,153
*Rocky Comfort village	121	
Elk River township		686
Erie township		650
McMillan township		632
Mountain township		297
Pineville township, including the town of Pineville		1,358
Pineville town	147	
Prairie township, including the village of South West City		752
*South West City village	173	
Richwood township		688
White Rock township		560

MACON COUNTY.

Bevier township, including the following towns		2,135
*Bevier town	867	
*Summit town	100	
Callao township, including the village of Callao		1,031
*Callao village	330	
Chariton township, including the town of College Mound		1,104
*College Mound town	122	
Drake township		425
Eagle township		829
Easley township		650
Hudson township, including the city of Macon		4,235
Macon city	3,046	
[illegible]endence township		1,098
[illegible]n township, including the village of Sue City		857
[illegible]sue City village	90	
Johnson township		411
La Plata township, including the town of La Plata		1,289
La Plata town	529	
Liberty township		1,237
Lingo township, including the following towns		1,287
*Lingo town	74	
New Cambria town	275	
Lyda township, including the following villages		997
*Atlanta town	156	
*Love Lake village	32	
*Vienna village	83	
Middle Fork township		916
Marrow township		798

MACON COUNTY continued.

Narrows township		1,111
Richland township		839
Round Grove township		911
Russell township		869
Ten Mile township, including the village of Laport		984
*Laport village	16	
Valley township		911
Walnut Creek township, including the village of Mercyville		699
*Mercyville village	93	
White township		660

MADISON COUNTY.

Castor township		1,049
German township, including the village of Marquand		1,174
*Marquand village	164	
Liberty township		420
Polk township		875
St. Francis township		520
St. Michael township, including the village of Fredericktown		3,533
†Fredericktown village	—	
Twelve Mile township		989

MARIES COUNTY.

Boone township		891
Dry Creek township		625
Jackson township		1,729
Jefferson township		1,309
Johnson township, including the village of New Bloomington		1,364
*New Bloomington village	30	
Miller township		1,039
Spring Creek township		347

MARION COUNTY.

Fabius township		1,857
Liberty township, including the town of Palmyra		3,594
Palmyra town	2,479	
Mason township, including the city of Hannibal		11,534
Hannibal city	11,074	
1st ward	2,015	
2d ward	2,147	
3d ward	1,550	
4th ward	2,454	
5th ward	2,908	
Miller township		1,230
Round Grove township, including the following towns		1,808
*Benbow town†	—	
*Emerson town	80	
South River township, including the town of Ely		726
Ely town	52	
Union township, including the town of Philadelphia		1,557
*Philadelphia town	460	

MISSOURI—Continued.

MARION COUNTY continued.

Warren township, including the following villages		2,531
*New Market village	21	
*Warren village	73	

MERCER COUNTY.

Harrison township, including the village of Goshen City		1,258
*Goshen City village	63	
Lindley township, including the village of Adel		1,695
*Adel village†	—	
Madison township, including the village of Modena		1,286
*Modena village	53	
Marion township, including the following villages		1,532
*Cottonwood village	57	
*Marion village†	—	
Medicine township, including the village of Half Rock		1,315
*Half Rock village	89	
Morgan township, including the town of Princeton		2,857
Princeton town	514	
Ravanna township, including the town of Ravanna		1,572
Ravanna town	171	
Sommerset township, including the village of Sommerset		1,123
*Sommerset village	38	
Washington township, including the village of Mill Grove		2,036
Mill Grove village	6	

MILLER COUNTY.

Equality township, including the village of Tuscumbia		757
Tuscumbia village	157	
Franklin township		1,007
Glaize township, including the village of Brumley		1,590
*Brumley village	37	
Jim Henry township, including the village of St. Elizabeth		901
*St. Elizabeth village	15	
Osage township		865
Richwoods township, including the village of Iberia		2,283
*Iberia village	56	
Saline township, including the village of Mount Pleasant		2,404
*Mount Pleasant village	89	

D

MISSISSIPPI COUNTY.

Details will be published hereafter.

MONITEAU COUNTY.

Details will be published hereafter.

MONROE COUNTY.

Clay township		1,555
Indian Creek township, including the following places		567
*Clapper town	39	
*Elizabethtown village	45	
Jackson township, including the town of Paris		4,898
Paris town	1,243	
Jefferson township, including the town of Stoutsville		2,420
*Stoutsville town	118	
Marion township, including the following towns		2,273
*Holliday town	115	
*Madison town	315	
Monroe township, including the town of Monroe City		1,130
†Monroe City town	—	
South Fork township, including the village of Santa Fé		1,514
*Santa Fé village	77	
Union township, including the town of Middle Grove		1,963
Middle Grove town	169	
Washington township		1,436
Woodlawn township		1,319

MONTGOMERY COUNTY.

Bear Creek township, including the following villages		2,811
*High Hill village	223	
*Jonesburg village	445	
*Price's Branch village	66	
Danielville township, including the following villages		2,655
*Danielville village	239	
New Florence village	373	
Loutre township		2,775
Montgomery township, including the village of Montgomery City		2,778
Montgomery City village	1,165	
Prairie township, including the village of Middletown		2,774
Middletown village	391	
Upper Loutre township, including the village of Wellsville		2,457
Wellsville village	867	

O

Persons receiving this Bulletin are requested to note any errors, and communicate them to the Superintendent of Census. All communications marked "OFFICIAL BUSINESS" are Free of Postage.

[7—597.]

CENSUS BULLETIN NO. 138.

The following statement exhibits the results of the first count of population according to the schedules returned to the Census Office by the Enumerators of the several districts concerned.

The statement of the population in relation to any township, town, city, or county is still subject to possible corrections by reason of the discovery of omissions or duplications of names in the lists of inhabitants returned.

Names of villages are indented and placed under the townships in which they are respectively situated, and the population of the township includes, in every case, that of all villages within it.

The villages marked with an asterisk (*) are unincorporated, and their population is given only approximately, as their limits cannot be sharply defined.

Places marked with a dagger (†) were not separately returned by the Enumerators.

MISSOURI—(In part.)

MORGAN COUNTY.

Buffalo township, including the village of Boylersville		805
*Boylersville village	34	
Haw Creek township, including the town of Florence		2,085
*Florence town	50	
Mill Creek township, including the town of Syracuse		1,631
Syracuse town	202	
Moreau township, including the following towns		3,046
*Excelsior town	40	
Versailles town	579	
Osage township		1,023
Richland township		1,544

NEW MADRID COUNTY.

Big Prairie township		1,135
East township		201
La Sieur township, including the village of Point Pleasant		1,686
Point Pleasant village	221	
New Madrid township, including the village of New Madrid		3,702
New Madrid village	712	
Portage township, including the village of Portageville		503
*Portageville village	73	
St. John township		467

NEWTON COUNTY.

Benton township		1,437
Buffalo township		1,181
Dayton township		1,165
Franklin township		1,767
Granby township, including the village of Granby		2,777
Granby village	1,882	
Marion township		1,483

NEWTON COUNTY continued.

Neosha twp., incl. the town of Neosha		3,337
Neosha town	1,631	
Newtonia township, including the town of Newtonia		1,613
*Newtonia town	436	
Seneca twp., incl. the town of Seneca		965
*Seneca town	380	
Shoal Creek township, including the village of Thurman		1,383
*Thurman village	86	
Van Buren township		1,840

NODAWAY COUNTY.

Atchison township		1,400
Grant township, including the town of Barnard		1,853
Barnard town	419	
Greene township, including the village of Quitman		2,815
*Quitman village	335	
Hopkins township, including the town of Hopkins		1,883
Hopkins town	920	
Hughes township, including the village of Graham		2,566
Graham village	452	
Independence township		1,431
Jackson township, including the village of Sweet Home		1,708
*Sweet Home village	41	
Jefferson township, including the following villages		1,148
*Conception village	156	
*Conception Station village	81	
Lincoln township, including the following villages		2,195
*Dawsonville village	69	
*Elmo village	87	
*Lamar Station village	83	

MISSOURI—Continued.

NODAWAY COUNTY continued.

Nodaway township, including the following villages		2,053
Burlington Junction village	657	
*Cleveland village	49	
Polk township, including the city of Maryville		6,670
Maryville city	3,493	
Union township, including the village of Pickering		1,363
Pickering village	118	
Washington township, including the village of Guilford		934
*Guilford village	67	
White Cloud township, including the village of Arkoe		1,541
*Arkoe village	33	

OREGON COUNTY.

Falling Spring township		119
Highland township		268
Jobe township		1,039
Johnson township		400
Lynn twp., incl. the village of Clifton		1,061
*Clifton village	26	
Moore township, including the village of Thomasville		573
*Thomasville village	74	
Oak Grove township		1,303
Piney township, including the village of Alton		604
*Alton village	127	
Woodside township		424

OSAGE COUNTY.

Benton township, including the following villages		2,943
*Chambers village†		—
Chamois village	562	
Crawford township		2,862
Jackson township, including the following villages		984
*Castle Rock village	28	
*Koeltztown village	84	
Jefferson township, including the village of Leache's Mill		1,562
*Leache's Mill village	51	
Linn township, including the following villages		1,804
*Dauphin village	75	
*Loose Creek village	76	
Washington township, including the village of Westphalia		1,669
*Westphalia village	207	

OZARK COUNTY.

Bayou township		897
Bridges township, including the town of Gainesville		1,141
Gainesville town	165	
Jackson township		638
Jasper township, including the village of Isabella		953
*Isabella village	76	

OZARK COUNTY continued.

Marion township		1,041
Richland township		948

PEMISCOT COUNTY.

Braggadocia township		214
Butler township		454
Gayoso twp., incl. the village of Gayoso		771
Gayoso village	148	
Godair township		257
Little Prairie township, including town of Caruthersville		1,086
†Caruthersville town		—
Little River township		220
Pemiscot township, including the village of Cottonwood Point		644
*Cottonwood Point village	96	
Virginia township		653

PERRY COUNTY.

Bois Brule township		1,605
Brazeau township, including the following villages		1,576
Altenburg village	234	
*Frohna village	97	
Wittenburg village	129	
Central township, including the village of Perryville		2,046
Perryville village	754	
Cinque Homme township, including the village of Highland		1,449
*Highland village	17	
St. Mary's township, including the village of Torent's Store		1,493
*Torent's Store village	419	
Salem township		1,087
Saline township		1,331
Union township, including the village of Longtown		1,308
Longtown village	105	

PETTIS COUNTY.

Blackwater township, including the village of Dunksburg		1,339
*Dunksburg village	46	
Bowling Green township		1,109
Cedar township, including the village of Georgetown		1,178
*Georgetown village	299	
Dresden township, including the village of Dresden		1,101
*Dresden village	291	
Elk Fork township		1,050
Flat Creek township		1,242
Green Ridge township, including the village of Green Ridge		999
*Green Ridge village	147	
Heath's Creek township		1,273
Houstonia township, including the village of Houstonia		141
*Houstonia village†		—

MISSOURI—Continued.

PETTIS COUNTY continued.

Hughesville township		1,353
Lake Creek township		538
Lamont township, including the village of Lamont		1,263
*Lamont village	396	
Longwood township, including the following towns		969
*Colorado Black town	80	
*Longwood town	134	
Prairie township		756
Sedalia township, including the following places		10,847
*Lincolnville village	446	
*Sedalia city	9,561	
Smithton township, including the village of Smithton		1,237
Smithton village	307	
Washington township, including the village of Lonier City		890
*Lonier City village	41	

PHELPS COUNTY.

Arlington township, including the village of Arlington		892
*Arlington village	56	
Cold Spring township		1,298
Dawson township		694
Dillon township		1,741
Liberty township		535
Meramec township		1,424
Miller township		932
Rolla township, including the village of Rolla		2,687
Rolla village	1,582	
Spring Creek township, including the village of Edgar Springs		1,521
*Edgar Springs village	48	
St. James township, including the village of St. James		841
St. James village	392	

PIKE COUNTY.

Ashley township, including the village of Ashley		1,425
Ashley village	369	
Buffalo township, including the city of Louisiana		7,493
Louisiana city	4,325	
Calumet township, including the following villages		4,845
Clarksville village	1,493	
*Paynesville village	1,860	
Cuivre township, including the town of Bowling Green		3,643
Bowling Green town	1,067	
Hartford township, including the village of New Hartford		1,959
New Hartford village	58	
Indian Creek township, including the village of New Harmony		1,247
New Harmony village	58	

PIKE COUNTY continued.

Peno township, including the village of Frankford		2,310
Frankford village	462	
Prairieville township, including the village of Prairieville		1,283
Prairieville village	147	
Salt River township		489
Spencer township, including the following villages		2,022
Curryville village	273	
Spencerburg village	157	

PLATTE COUNTY.

Carroll township, including the town of Platte City		2,782
Platte City town	670	
Fair township, incl the town of Tracy		1,280
*Tracy town	79	
Green township, including the following places		2,425
*Camden Point town	142	
*New Market village	156	
Lee township, including the following villages		1,117
*East Leavenworth village	89	
Farley village	120	
Marshall township, including the village of Salem		1,911
*Salem village	117	
May township		899
Pettis township, including the town of Parksville		2,354
*Parksville town	482	
Preston township, including the following towns		1,608
*Edgarton town	145	
*Ridgeley town	84	
Waldron township, including the village of Waldron		840
*Waldron village	141	
Weston township, including the town of Weston		2,156
Weston town	1,329	

POLK COUNTY.

Benton twp., incl. village of Halfway		1,727
*Halfway village	79	
Greene township		1,430
Jackson township		1,746
Jefferson township		885
Johnson township, including the village of Humansville		1,278
*Humansville village	328	
Looney township, including the village of Morrisville		2,117
*Morrisville village	122	
Madison township		1,719
Marion township, including the following villages		3,282
Bolivar village	516	
*Bolivar village (Hendricks' addition)	291	

MISSOURI—Continued.

POLK COUNTY continued.

Mooney township, including the village of Pleasant Hope		1,561
*Pleasant Hope village	80	

PULASKI COUNTY.

Cullen township, including the village of Waynesville		1,252
*Waynesville village	64	
Liberty township, including the town of Richland		1,684
Richland town	360	
Piney township		535
Robideaux township		768
Tavern township		1,232
Union township		1,779

PUTNAM COUNTY.

Elm township, including the village of Hartford		2,371
*Hartford village	39	
Grant township		704
Jackson township		1,005
Liberty township		1,402
Lincoln township		1,286
Medicine township, including the village of Terre Haute		818
*Terre Haute village	57	
Richland township		785
Sherman township, including the village of St. John		1,058
*St. John village	149	
Union township, including the town of Unionville		1,763
Unionville town	772	
Wilson township		791
York township, including the following villages		1,573
*Galesburg village	4	
*Wyreka village	19	

RALLS COUNTY.

Centre township, including the town of Centre		1,153
*Centre town	55	
Clay township		1,700
Jasper township, including the village of Madisonville		1,866
*Madisonville village	1,816	

RALLS COUNTY continued.

Saline township, including the following villages		1,682
*Hassard village	34	
*Sidney village	20	
Salt River township, including the town of Perry		1,681
*Perry town	147	
Saverton township		1,488
Spencer township, including the village of New London		2,268
New London village	502	

RANDOLPH COUNTY.

Cairo twp., incl. the village of Cairo		1,193
*Cairo village	100	
Chariton township		1,964
Clifton township, including the village of Clifton		844
*Clifton village	132	
Jackson township, including the town of Jacksonville		975
Jacksonville town	812	
Moniteau township, including the town of Higbee		1,472
Higbee town	347	
Prairie township, including the following places		3,081
*Elliott village	113	
Renick town	460	
*Shafton village	147	
Salt River township, including the village of Levick's Mills		861
*Levick's Mills village	50	
Salt Spring township, including the town of Huntsville		3,218
Huntsville town	1,527	
Silver Creek township, including the following villages		1,391
*Mount Airy village	46	
*Roanoke village	55	
Sugar Creek township, including the city of Moberly		7,031
Moberly city	6,070	
1st ward	1,501	
2d ward	2,597	
3d ward	1,972	
Union twp., incl. the village of Milton		721
*Milton village	69	

Persons receiving this Bulletin are requested to note any errors, and communicate them to the Superintendent of Census. All communications marked "OFFICIAL BUSINESS" are Free of Postage.

CENSUS BULLETIN NO. 139.

The following statement exhibits the results of the first count of population according to the schedules returned to the Census Office by the Enumerators of the several districts concerned.

The statement of the population in relation to any township, town, city, or county is still subject to possible corrections by reason of the discovery of omissions or duplications of names in the lists of inhabitants returned.

Names of villages are indented and placed under the townships in which they are respectively situated, and the population of the township includes, in every case, that of all villages within it.

The villages marked with an asterisk (*) are unincorporated, and their population is given only approximately, as their limits cannot be sharply defined.

Places marked with a dagger (†) were not separately returned by the Enumerators.

MISSOURI—(In part.)

RAY COUNTY.

Camden township, including the following towns		3,353
†Albany town	—	
Camden town	509	
Orrick town	193	
Crooked River township, including the following towns		1,883
†Hardin town	—	
*Morton town	49	
Fishing River township, including the following towns		1,961
*Elk Horn town†	—	
*Fredericksburg town†	—	
†Vibbard town	—	
Grape Grove township		3,091
Knoxville township, including the following towns		2,301
*Knoxville town	88	
Taitsville town	108	
Polk township, including the town of Lawson		1,534
Lawson town	223	
Richmond township, including the following towns		6,070
†Henrietta town	—	
Richmond town	1,424	

REYNOLDS COUNTY.

Black River township		567
Carroll township		1,234
Jackson township		540
Lesterville township		1,068
Logan township, including the village of Barnesville		1,159
Barnesville village	63	
Webb township		1,154
Current River township		299

RIPLEY COUNTY.

Doniphan township, including the village of Doniphan		791
*Doniphan village	157	
Fourchee township		230
Harris township		566
Jerden township		289
Johnson township		271
Kelly township		496
Thomas township		241
Union township		1,417
Washington township, including the village of Fair Dealing		777
*Fair Dealing village	32	

ST. CHARLES COUNTY.

Callaway township, including the village of New Melle		1,830
*New Melle village	264	
Cuivre township, including the following villages		3,816
*Foristelle village	163	
*St. Paul village	64	
Wentzville village	539	
Dardenne township, including the following places		4,055
*Cottleville village	225	
*Hamburg village	73	
*Mechanicsville village	73	
*O'Fallon town	295	
*St. Peter's town	334	
*Weldon Springs village	43	
Femme Osage township, including the following villages		2,401
Augusta village	318	
*Cappeln village	33	
*Femme Osage village	46	
*Schlursburg village	28	

MISSOURI—Continued.

ST. CHARLES COUNTY continued.

Portage des Sioux township, including the village of Portage		2,541
Portage village	225	
St. Charles township, including the city of St. Charles		8,417
St. Charles city	5,014	

ST. CLAIR COUNTY.

Appleton township, including the village of Appleton City		1,983
Appleton City village	1,034	
Butler township, including the village of Lorrey City		1,399
*Lorrey City village	58	
Chalk Level township		862
Collins township		863
Dallas township		635
Doyal township		838
Jackson township		775
Monegan township		1,321
Osceola township, including the town of Osceola		1,162
Osceola town	373	
Polk township		605
Roscoe township, including the town of Roscoe		1,253
Roscoe town	172	
Speedwell township		1,133
Tabor township		951
Washington township		346

ST. FRANCOIS COUNTY.

Big River township		875
Iron township, including the following villages		2,159
Bismarck village	356	
*Fair View village	23	
Iron Mountain village	1,243	
*Middlebrook village	26	
Liberty township, including the village of Libertyville		1,802
Libertyville village	80	
Marion township		1,183
Pendleton township		958
Perry township, including the following villages		3,755
*Desloge Lead Mines village	440	
*Hill town village	116	
*St. Joe Lead Mines village	827	
*Settleton village	197	
Randolph township		765
St. Francois township, including the village of Farmington		2,325
Farmington village	608	

STE. GENEVIEVE COUNTY.

Beauvais township, including the following towns		1,722
*Beauvais town	—	
St. Mary town	419	
Jackson township		1,364

STE. GENEVIEVE COUNTY continued.

St. Genevieve township, including the following villages		3,929
*New Bourbon village	58	
*Quarrytown village	133	
St. Genevieve village	1,422	
Saline township		1,493
Union township		1,882

ST. LOUIS CITY.

St. Louis city		350,522
1st ward	17,435	
2d ward	13,997	
3d ward	14,494	
4th ward	24,502	
5th ward	19,445	
6th ward	9,949	
7th ward	13,143	
8th ward	6,658	
9th ward	10,812	
10th ward	26,904	
11th ward	5,584	
12th ward	28,536	
13th ward	8,773	
14th ward	20,333	
15th ward	13,562	
16th ward	11,699	
17th ward	17,227	
18th ward	24,673	
19th ward	7,229	
20th ward	12,248	
21st ward	4,187	
22d ward	3,294	
23d ward	5,737	
24th ward	12,256	
25th ward	1,015	
26th ward	2,594	
27th ward	4,824	
28th ward	9,412	

ST. LOUIS COUNTY.

Bonhomme township, including the following villages		7,043
*Baldwin village	159	
†Fenton village	—	
Kirkwood village	1,280	
*Manchester village	306	
Carondelet township, including the following villages		5,691
*New Luxemburg village	158	
*Sappington village	110	
Central township, including the village of Normandy		7,485
*Normandy village	242	
Meremec township, including the following villages		3,746
*Allentown village	130	
*Eureka village	141	
*Glencoe village	50	
St. Ferdinand township, including the following villages		7,923
Bridgeton village	197	
St. Ferdinand village	817	

MISSOURI—Continued.

SALINE COUNTY.

Arrow Rock township, including the following towns		2,445
Arrow Rock town	304	
*Napton town	28	
Blackwater township, including the town of Ridge Prairie		1,230
Ridge Prairie town	46	
Cambridge township, including the following towns		2,462
Cambridge town	275	
Gilliam town	56	
Slater town	771	
Clay township		2,242
Elmwood township, including the following villages		2,297
Blackburn village	262	
*Elmwood village	67	
Mount Leonard village	28	
*Salt Springs village	1,018	
Grand Pass township, including the following places		2,425
*Laynesville village	112	
Malta Bend town	412	
Jefferson township		1,542
Liberty township, including the village of Herndon		1,819
Herndon village	55	
Marshall twp., incl. the following towns		5,946
Marshall town	2,701	
*Shackleford town†	—	
Miami twp., incl. the town of Miami		4,140
Miami town	813	
Salt Fork township		838
Salt Pond township, including the town of Brownsville		2,526
Brownsville town	1,182	

SCHUYLER COUNTY.

Chariton township, including the town of Coatsville		765
Coatsville town	98	
Fabius twp., incl. the town of Downing		1,826
*Downing town	152	
Glenwood township, including the town of Glenwood		1,316
*Glenwood town	523	
Independence township		1,496
Liberty township, including the town of Lancaster		1,729
Lancaster town	479	
Prairie township, including the town of Queen City		2,227
Queen City town	357	
Salt River township, including village of Green Top		1,111
Green Top village	220	

SCOTLAND COUNTY.

Harrison township, including the following towns		1,804
Arbela town	144	
*Etna town	100	
*Granger town	47	

SCOTLAND COUNTY continued.

Jefferson township, including the town of Memphis		4,243
Memphis town	1,418	
Johnson township		1,230
Miller township		1,227
Mount Pleasant township		1,239
Sand Hill township		1,064
Union township		1,700

SCOTT COUNTY.

Commerce township, including the village of Commerce		1,611
Commerce village	440	
Kelso township		1,101
Moreland township, including the following villages		1,371
*Benton village	109	
New Hamburg village	103	
Morley twp., incl. the village of Morley		828
Morley village	232	
Richland township, including the village of Sikeston		1,264
Sikeston village	191	
Sandywood township, including the village of Blodgett		879
*Blodgett village	43	
Sylvania township, including the village of Sylvania		841
†Sylvania village	—	
Tywappity township		692

SHANNON COUNTY.

Birch Tree township	569
Blair's Creek township	187
Bowlan township	239
Casto township	213
Delaware township	230
Eminence township, including the village of Eminence	535
*Eminence village	91
Jackson township	332
Jasper township	177
Moore township	149
Newton township	261
Pike Creek township	340
Spring Valley township	209

SHELBY COUNTY.

Bethel twp., incl. the village of Bethel		1,343
*Bethel village	234	
Black Creek township, including the town of Shelbyville		2,074
Shelbyville town	1,455	
Clay twp., incl. the town of Clarence		1,761
Clarence town	570	
Jackson township, including the town of Hunneville		2,057
Hunneville town	424	
Jefferson township		1,548
Salt River township, including the town of Shelbina		2,866
Shelbina town	1,289	
Taylor township		1,212
Tiger Fork township		1,163

MISSOURI—Continued.

STODDARD COUNTY.

Castor township, including the village of Bloomfield		3,422
Bloomfield village	389	
Duck Creek township		1,646
Elk township		894
Liberty township, including the village of Dexter		2,810
Dexter village	489	
New Lisbon township		1,850
Pike township, including the village of Piketon		1,834
*Piketon village	50	
Richland township, including the village of Essex		976
Essex village	77	

STONE COUNTY.

Cass township		710
Flat Creek township		561
James township		395
Pierce township		1,388
Washington township, including the town of Galena		646
*Galena town	85	
Williams township		705

SULLIVAN COUNTY.

Bowman township		1,080
Buchanan township		995
Duncan township, including the following places		1,688
Browning town	93	
*Cora village	78	
*Scottsville village	88	
Clay township, including the town of Newtown		1,062
*Newtown town	24	
Jackson township, including the following places		2,043
*Boynton village	86	
Pollock town	104	
Liberty township, including the village of Wintersville		1,063
*Wintersville village	60	
Morris township		909
Penn township, including the village of Kiddville		1,713
*Kiddville village	57	
Pleasant Hill township		1,052
Polk township, including the town of Milan		3,002
Milan town	1,117	
Taylor township		856
Union township		1,106

TANEY COUNTY.

Beaver township		893
Big Creek township		656
Jasper township		625
Newton township		575

TANEY COUNTY continued.

Oliver township		873
Scott township		742
Swan township, including the town of Forsyth		1,241
*Forsyth town†		—

TEXAS COUNTY.

Boone township		399
Burdine township		425
Carroll township		661
Cass township		1,122
Clinton township		1,145
Current township		231
Jackson township		532
Lynch township		793
Morris township		1,089
Ozark township		476
Pierce township		474
Piney township, including the town of Houston		1,725
Houston town	191	
Roubidoux township		467
Sherrill township, including the town of Licking City		1,889
Licking City town	163	
Upton township		779

VERNON COUNTY.

Bacon township, including the village of Schell City		1,517
Schell City village	199	
Badger township		575
Blue Mound township		735
Centre township, including the town of Nevada		2,795
Nevada town	1,913	
Clear Creek township		650
Coal township, including the village of Clayton		789
*Clayton village	84	
Deerfield township		1,061
Dover township		701
Drywood township		593
Harrison township		1,050
Henry township		1,152
Lake township		592
Metz township		1,355
Montevallo township, including the town of Montevallo		1,095
Montevallo town	225	
Moundville township, including the village of Moundville		704
*Moundville village	85	
Osage township		1,052
Richland township		615
Virgil township		873
Walker township, including the town of Walker		750
Walker town	200	
Washington township		716

Persons receiving this Bulletin are requested to note any errors, and communicate them to the Superintendent of Census. All communications marked "OFFICIAL BUSINESS" are Free of Postage.

CENSUS BULLETIN NO. 140.

The following statement exhibits the results of the first count of population according to the schedules returned to the Census Office by the Enumerators of the several districts concerned.

The statement of the population in relation to any township, town, city, or county is still subject to possible corrections by reason of the discovery of omissions or duplications of names in the lists of inhabitants returned.

Names of villages are indented and placed under the townships in which they are respectively situated, and the population of the township includes, in every case, that of all villages within it.

The villages marked with an asterisk (*) are unincorporated, and their population is given only approximately, as their limits cannot be sharply defined.

Places marked with a dagger (†) were not separately returned by the Enumerators.

MISSOURI—(In part.)

WARREN COUNTY.

Bridgeport township		1,236
Camp Branch township		997
Charrette township		2,806
Elkhorn township, including the following villages		2,508
Truesdale village	91	
Warrenton village	299	
Hickory Grove township, including the village of Wright City		2,140
Wright City village	393	
Pinckney township		1,119

WASHINGTON COUNTY.

Belgrade township, including the village of Belgrade		952
*Belgrade village	71	
Bellevue township, including the village of Caledonia		1,027
*Caledonia village	236	
Breton township, including the village of Potosi		2,591
Potosi village	715	
Concord township, including the village of Troudale		1,120
*Troudale village	248	
Harmony township		823
Johnson township		863
Kingston township		1,266
Liberty township		999
Richwoods township		1,126
Union township, including the village of Old Mines		1,509
*Old Mines village	60	
Walton township		619

WAYNE COUNTY.

Benton township, including the village of Piedmont		1,667
Piedmont village	666	
Black River township		635

WAYNE COUNTY continued.

Cedar Creek township, including the village of Brunot		756
*Brunot village	19	
Cowan township		764
Jefferson township		230
Logan township, including the village of Patterson		1,156
*Patterson village	36	
Lost Creek township		420
Mill Spring township, including the village of Mill Spring		1,262
*Mill Spring village	174	
St. Francis township, including the village of Greenville		1,422
*Greenville village	100	
Williams township, including the village of Williamsville		785
*Williamsville village	184	

WEBSTER COUNTY.

Benton township, including the village of Henderson		1,055
*Henderson village	145	
Dallas township		1,449
Finley township		761
Grant township		1,013
Hazlewood township, including the village of Waldo		1,232
*Waldo village	132	
High Prairie township		908
Ozark township, including the town of Marshfield		2,633
Marshfield town	655	
Union township		1,674
Washington township		1,450

WORTH COUNTY.

Allen township, including the town of Denver		1,847
Denver town	281	

MISSOURI—Continued.

WORTH COUNTY continued.

Fletchall township, including the town of Grant City		1,380
Grant City town	493	
Greene township		938
Middle Fork township		768
Smith township		1,509
Union township, including the village of Defiance		1,766
*Defiance village	30	

WRIGHT COUNTY.

Boone township		992
Brush Creek township		665
Clark township		455
Elk Creek township		519
Gasconade township		1,233
Hart township, including the village of Hartville		1,097
*Hartville village	248	
Montgomery township		849
Mountain Grove township, including the village of Mountain Grove		721
*Mountain Grove village	92	
Pleasant Valley township		722
Union township		913
Van Buren township		660
Wood township		841

G

O

CENSUS BULLETIN NO. 141.

PRELIMINARY EXHIBIT OF THE STATISTICS OF THE DAILY PRESS DURING THE CENSUS YEAR.

DEPARTMENT OF THE INTERIOR,
CENSUS OFFICE,
Washington, D. C., April 15, 1881.

Hon. FRANCIS A. WALKER,
Superintendent of Census,

SIR: I have the honor to submit herewith a preliminary exhibit of the statistics of the daily press of the United States during the Census year. The statistics of the several classes of journals issued as adjuncts of the daily press are also given. The statistics of the weekly press, paper, and of all periodicals other than daily or issues connected therewith, are reserved for subsequent statement. I have also withheld from this exhibit some of the most important information obtained regarding the daily press—notably the amount of capital invested, and the value of annual products—in order that the special returns may be subjected to examination and comparison with the returns made by the same establishments on the manufacturing schedule. The figures now given are subject to probable revision in several States, owing to defective returns submitted by publishers which have not yet been corrected.

In regard to the circulation of the daily newspaper press, some difficulty has been experienced in a number of quarters in securing accurate figures, owing to the natural repugnance of proprietors to reveal an item which it is to their benefit to have regarded as larger then it actually is. The well-known tendency of newspapers to exaggerate circulation has revealed itself in several instances during the course of this inquiry. It is proper, therefore, to state that this branch of the statistics submitted has been subjected to a thorough revision, in which all the collateral evidence at command has been brought to bear to test and frequently to revise the figures supplied in each case. Conscious that no such statement can be absolutely accurate, I believe the methods adopted have secured a closer approximation to the truth than has ever before been reached; and that as indicative of the volume of the daily circulation of the American press, these figures afford substantial ground upon which to base an estimate of the influence of that press.

It will be seen that with an average price per annum of $7.33, and an aggregate daily circulation of 3,581,187, the people of the United States appear to pay out annually the sum of $26,250,100.71 for their daily newspapers. These totals are subject to certain obvious qualifications. Every newspaper has a free list, more or less large, the chief item of which is in its exchanges. Allowance must also be made for a small percentage of papers printed regularly, but not sold nor circulated, and including tear and waste. On the other hand, and especially in the large cities, a considerable per cent. of the total circulation is disposed of by the single copy at the retail price. While the average cost to the annual subscriber is 2⅛ cents per copy, the average retail price per copy for the country is nearly 4½ cents, the largest average for a State being in Nevada, where it is 12 cents, and the lowest in Delaware, where it is 1¼ cents per copy. It is probable that the added cost of the papers sold at retail is quite sufficient to offset the deductions which are to be made in the total cost given on account of the causes enumerated.

The total number of daily journals in the country during the Census year is placed at 962, which includes the 80 daily newspapers which were suspended in the course of that year, and the 114 which were established in the same period.

Respectfully submitted,

S. N. D. NORTH,
Special Agent.

Preliminary Exhibit of the Statistics of the

		Daily newspapers.			Papers connected with dailies.				Papers consolidated with existing journals.	Dailies in census year.		Papers published in foreign languages.			Average subscription price	
		Total.	Morning.	Evening.	Weekly.	Semi-weekly.	Tri-weekly.	Sunday.		Established.	Suspended.	Published in German.	Weeklies and other papers connected therewith.	†Dailies in all other foreign languages.	Of dailies.	Of weeklies.
		1	2	3	4	5	6	7	8	9	10	11	12	13	14	15
	The United States	962	*436	*546	682	44	39	138	447	114	80	81	111	†9	$7 33	$1 82
1	Alabama	6	4	3	3	.....	.....	2	3	2	.....	.....	.....	.....	7 50	2 00
2	Arkansas	7	3	4	5	.....	.....	.....	.....	.....	1	.....	.....	.....	10 25	1 90
3	California	54	32	24	34	2	.....	6	20	10	4	2	2	2	8 62	2 94
4	Colorado	20	12	8	17	.....	.....	.....	6	7	3	1	1	.....	7 90	2 72
5	Connecticut	17	7	10	15	1	.....	2	5	.....	.....	1	1	.....	7 26	1 75
6	Delaware	5	3	2	3	.....	.....	.....	.....	2	.....	.....	.....	.....	3 50	1 66
7	Florida	3	2	1	2	.....	.....	.....	4	.....	2	.....	.....	.....	6 60	2 00
8	Georgia	16	10	7	13	2	2	1	9	.....	.....	.....	.....	.....	7 00	1 44
9	Illinois	73	29	45	61	5	5	15	34	6	3	9	13	2	6 36	1 23
10	Indiana	40	13	27	33	.....	1	9	12	9	1	4	7	.....	6 70	1 45
11	Iowa	32	13	19	26	2	1	.....	14	4	3	3	4	.....	8 38	1 63
12	Kansas	19	6	13	17	.....	.....	2	16	4	3	1	1	.....	7 10	1 42
13	Kentucky	11	7	4	11	2	.....	5	.....	2	1	3	7	.....	7 69	1 63
14	Louisiana	11	7	6	8	.....	.....	4	1	1	1	1	1	2	10 75	2 06
15	Maine	11	5	6	8	.....	1	.....	8	3	1	.....	.....	.....	6 60	1 70
16	Maryland	14	10	5	9	.....	.....	6	4	1	1	2	3	.....	5 66	1 43
17	Massachusetts	35	16	23	25	5	.....	3	8	6	2	.....	.....	.....	6 40	1 70
18	Michigan	33	13	20	23	.....	2	9	24	4	2	2	2	.....	5 73	1 50
19	Minnesota	10	4	6	6	.....	1	3	13	1	1	1	2	.....	8 28	1 29
20	Mississippi	5	3	2	4	.....	.....	.....	2	1	.....	.....	.....	.....	8 30	1 80
21	Missouri	42	21	21	30	1	7	9	17	7	5	7	11	.....	7 82	1 48
22	Nebraska	14	5	9	10	.....	.....	1	5	3	2	.....	.....	.....	8 10	1 62
23	Nevada	14	5	9	6	.....	.....	.....	1	.....	1	.....	.....	.....	10 00	3 50
24	New Hampshire	10	2	9	10	.....	.....	.....	8	1	.....	.....	.....	.....	5 50	1 44
25	New Jersey	27	9	18	15	.....	.....	2	16	3	3	2	3	.....	5 61	1 66
26	New York	115	44	70	84	12	2	22	63	7	3	12	16	3	7 20	1 63
27	North Carolina	13	7	6	4	.....	.....	.....	1	1	5	.....	.....	.....	5 30	1 87
28	Ohio	54	23	34	39	1	6	11	31	3	7	10	15	.....	7 00	1 52
29	Oregon	7	4	3	5	.....	.....	1	.....	1	.....	.....	.....	.....	6 66	2 50
30	Pennsylvania	98	44	56	57	1	2	11	46	5	6	12	12	.....	5 50	1 72
31	Rhode Island	6	2	6	5	1	.....	1	1	1	.....	.....	.....	.....	5 60	2 10
32	South Carolina	5	2	3	4	.....	2	1	4	.....	1	.....	.....	.....	7 77	1 87
33	Tennessee	12	7	5	10	1	.....	.....	14	2	2	.....	.....	.....	8 20	1 14
34	Texas	32	15	17	24	.....	.....	2	8	4	4	2	2	.....	9 88	2 05
35	Vermont	5	3	3	4	.....	.....	.....	4	1	1	.....	.....	.....	7 00	2 00
36	Virginia	21	14	7	11	3	3	2	7	2	2	2	2	.....	5 50	1 12
37	West Virginia	3	2	1	2	1	1	1	.....	1	.....	.....	.....	.....	7 25	1 50
38	Wisconsin	21	8	13	16	1	3	3	23	3	3	3	5	.....	8 53	1 75
39	Territories, including District of Columbia	41	20	21	23	3	.....	4	15	6	5	1	1	.....	11 00	3 00

* Morning and evening editions of *one* paper: Alabama, 1; Georgia, 1; Illinois, 1; Louisiana, 2; Maryland, 1; Massachusetts, 4; New Hampshire, edition: California, 1.

† These journals are all printed in French, except a Spanish daily in California, a Norwegian and a Bohemian in Illinois, and a Bohemian in New York.

Daily Press of the United States during the Census Year.

AVERAGE CIRCULATION OF—							AGGREGATE CIRCULATION OF—							ANNUAL AGGREGATE OF—		
Daily papers.	Weekly papers connected with dailies.	Semi-weekly papers connected with dailies.	Tri-weekly papers connected with dailies.	Sunday papers connected with dailies.	German daily papers.	Weeklies, &c., connected with German daily papers.	Daily papers.	Weekly papers connected with dailies.	Semi-weekly papers connected with dailies.	Tri-weekly papers connected with dailies.	Sunday papers connected with dailies.	German daily papers.	Weeklies, &c., connected with German daily papers.	Daily papers circulated.	Weeklies, &c., circulated.	
16	17	18	19	20	21	22	23	24	25	26	27	28	29	30	31	
2,800	3,509	2,332	965	8,476	2,870	4,686	3,581,187	3,121,890	156,344	39,890	724,671	321,204	487,798	1,127,337,355	216,763,880	
1,700	3,500	.....	.....	.....	.....	.....	10,210	10,520	.....	.....	.....	.....	.....	3,341,100	507,040	1
840	1,640	.....	.....	.....	.....	.....	5,030	8,200	.....	.....	.....	.....	.....	1,576,800	425,600	2
3,109	2,763	7,000	.....	22,500	4,100	4,350	158,579	93,935	14,000	.....	45,000	8,202	8,700	51,861,960	8,652,100	3
1,850	1,610	.....	.....	.....	1,000	1,000	25,925	22,570	.....	.....	.....	1,000	1,000	6,828,075	1,083,840	4
2,570	2,980	200	.....	5,625	600	1,080	43,640	44,680	200	.....	11,250	600	1,080	13,387,600	2,927,600	5
3,660	1,666	.....	.....	.....	.....	.....	18,300	5,000	.....	.....	.....	.....	.....	5,631,990	259,600	6
500	850	.....	.....	.....	.....	.....	1,500	1,700	.....	.....	.....	.....	.....	465,000	88,400	7
2,030	3,050	1,400	550	3,900	.....	.....	30,500	39,630	2,800	1,100	3,900	.....	.....	9,045,800	2,890,960	8
4,005	6,243	2,800	640	15,400	3,368	10,021	268,333	343,377	14,000	3,200	92,500	30,316	90,192	84,484,768	33,629,255	9
1,747	2,262	.....	500	1,345	1,090	1,640	71,143	74,660	.....	500	5,380	4,360	8,200	21,404,510	4,210,660	10
1,245	3,453	700	200	.....	566	2,800	34,860	86,331	1,400	200	.....	1,700	5,600	11,134,935	4,684,712	11
1,280	2,750	.....	.....	.....	650	3,200	23,051	41,264	.....	.....	.....	650	3,200	7,029,412	2,179,508	12
2,591	5,628	1,650	.....	5,000	3,056	2,195	25,915	56,280	3,300	.....	5,000	6,115	8,780	7,620,670	3,462,400	13
3,636	2,615	.....	.....	3,500	2,500	3,750	36,365	20,920	.....	.....	3,500	2,500	7,500	12,780,000	1,273,000	14
1,900	3,900	.....	480	.....	.....	.....	18,994	31,250	.....	480	.....	.....	.....	5,344,935	1,694,180	15
10,300	8,675	.....	.....	9,360	9,750	5,900	133,924	69,400	.....	.....	46,800	19,500	11,800	40,622,310	4,270,900	16
8,217	4,953	2,340	.....	36,813	.....	.....	280,199	123,839	11,700	.....	110,440	.....	.....	86,304,851	10,204,537	17
2,000	5,758	.....	2,475	.....	2,012	7,662	63,949	143,952	.....	4,950	.....	4,025	15,325	20,417,232	8,279,308	18
2,988	4,169	.....	750	2,000	2,000	3,500	26,893	25,014	.....	750	2,000	2,000	7,000	8,170,150	1,620,708	19
844	1,359	.....	.....	.....	.....	.....	4,220	4,078	.....	.....	.....	.....	.....	1,439,800	207,250	20
3,690	7,577	1,100	1,316	4,200	3,316	5,697	141,700	269,808	1,100	8,410	25,200	23,210	56,970	37,791,460	14,660,696	21
1,179	2,070	.....	.....	.....	.....	.....	14,148	20,700	.....	.....	.....	.....	.....	4,659,780	1,214,696	22
1,260	733	.....	.....	.....	.....	.....	16,385	4,400	.....	.....	.....	.....	.....	4,883,525	230,800	23
1,367	4,976	.....	.....	.....	.....	.....	13,870	49,762	.....	.....	.....	.....	.....	4,131,950	2,627,824	24
2,000	1,349	.....	.....	4,625	2,600	4,625	47,636	20,233	.....	.....	4,625	5,200	4,625	15,041,907	1,243,244	25
8,854	7,983	5,229	1,300	18,573	8,382	10,217	991,620	662,633	55,294	2,600	260,016	92,200	122,600	331,099,346	53,229,108	26
948	1,885	.....	.....	.....	.....	.....	6,634	7,140	.....	.....	.....	.....	.....	2,004,078	367,240	27
4,420	9,300	3,100	900	4,600	4,474	5,775	207,234	353,267	31,000	5,400	13,800	44,742	57,750	65,890,389	17,121,740	28
1,648	951	.....	.....	.....	.....	.....	11,634	4,756	.....	.....	.....	.....	.....	3,572,340	858,000	29
6,495	4,000	10,000	2,000	14,010	5,675	3,580	597,417	223,918	10,000	4,000	84,060	62,434	32,226	185,384,146	17,155,336	30
5,148	2,656	700	.....	.....	.....	.....	41,182	13,282	700	.....	.....	.....	.....	12,561,000	1,133,488	31
1,938	1,225	.....	600	2,000	.....	.....	7,750	4,900	.....	1,200	2,000	.....	.....	2,433,600	554,000	32
3,209	4,342	500	.....	.....	.....	.....	32,095	34,740	500	.....	.....	.....	.....	9,363,250	1,871,680	33
1,114	2,360	.....	.....	675	850	4,000	31,202	54,280	.....	.....	1,350	1,700	8,000	8,567,986	2,774,502	34
1,200	2,500	.....	.....	.....	.....	.....	4,800	10,000	.....	.....	.....	.....	.....	1,472,000	541,000	35
1,684	1,663	883	900	925	575	925	33,672	20,012	2,650	2,700	1,850	1,150	1,850	10,001,960	1,800,180	36
2,430	4,700	300	600	6,000	.....	.....	7,300	9,400	300	600	6,000	.....	.....	2,267,200	933,400	37
1,995	4,785	400	1,266	.....	2,933	11,800	34,300	71,775	400	3,800	.....	8,800	35,400	9,611,250	3,728,900	38
1,640	1,490	2,333	.....	.....	800	.....	59,078	32,784	7,000	.....	.....	800	.....	17,708,336	2,166,488	39

1; Ohio, 3; Pennsylvania, 3; Rhode Island, 2; Vermont, 1. Noon and evening: California, 2. Published at noon: New York, 1; Pennsylvania, 1. Semi-monthly

CENSUS BULLETIN NO. 142.

STATEMENT

OF THE

POPULATION OF CERTAIN CITIES AND TOWNS OF THE UNITED STATES

HAVING

A POPULATION OF 1,000 AND UPWARD, ACCORDING TO THE UNITED STATES CENSUS OF 1880.

This statement is still subject to possible corrections by reason of the discovery of omissions or duplications of names in the lists of inhabitants returned.

	Cities and towns.	County.	State.	Population.
1	Portland	Multnomah	Oregon	17,578
2	Cumberland	Allegany	Maryland	10,693
3	Key West	Monroe	Florida	9,890
4	Knoxville	Knox	Tennessee	9,690
5	Raleigh	Wake	North Carolina	9,265
6	Frederick	Frederick	Maryland	8,659
7	Paducah	McCracken	Kentucky	8,376
8	Selma	Dallas	Alabama	7,529
9	Danville	Pittsylvania	Virginia	7,526
10	Waco	McLennon	Texas	7,296
11	Baton Rouge	East Baton Rouge	Louisiana	7,217
12	Charlotte	Mecklenburg	North Carolina	7,094
13	Natchez	Adams	Mississippi	7,058
14	Frankfort	Franklin	Kentucky	6,958
15	Pensacola	Escambia	Florida	6,846
16	Fort Worth City	Tarrant	Texas	6,668
17	Staunton	Augusta	Virginia	6,665
18	Annapolis	Anne Arundel	Maryland	6,642
19	Santa Fé	Santa Fé	New Mexico Territory	6,635
20	Hagerstown	Washington	Maryland	6,627
21	Parkersburg	Wood	West Virginia	6,582
22	Newberne	Craven	North Carolina	6,443
23	Martinsburg	Berkeley	West Virginia	6,335
24	Columbus	Muscogee	Georgia	6,152
25	Athens	Clarke	Georgia	6,099
26	Ogden	Weber	Utah Territory	6,069
27	Gainsville	Cooke	Texas	5,785
28	Manchester	Chesterfield	Virginia	5,729
29	Brownsville	Cameron	Texas	5,672
30	Marshall	Harrison	Texas	5,622
31	Jackson	Madison	Tennessee	5,377
32	Henderson	Henderson	Kentucky	5,365
33	Jackson	Hinds	Mississippi	5,205
34	Marysville	Yuba	California	5,012
35	Fredericksburg	Spottsylvania	Virginia	5,010
36	Huntsville	Madison	Alabama	4,977
37	Winchester	Frederick	Virginia	4,958
38	Crockett	Houston	Texas	4,957
39	Denton	Denton	Texas	4,335
40	Colorado Springs	El Paso	Colorado	4,229
41	Hopkinsville	Christian	Kentucky	4,229
42	Carson City	Ormsby	Nevada	4,227
43	Eureka	Eureka	Nevada	4,207
44	Charleston	Kanawha	West Virginia	4,192
45	Brenham	Washington	Texas	4,114
46	Meridian City	Lauderdale	Mississippi	4,008
47	Paris	Lamar	Texas	3,980

Population of certain cities and towns of the United States—Continued.

	Cities and towns.	County.	State.	Population.	
48	Rome	Floyd	Georgia	3,877	123
49	Murfreesboro'	Rutherford	Tennessee	3,800	124
50	Waverley	Baltimore	Maryland	3,790	125
51	Terrel	Kaufman	Texas	3,763	126
52	Napa	Napa	California	3,731	127
53	Helena	Phillips	Arkansas	3,652	128
54	Helena	Lewis and Clarke	Montana Territory	3,624	129
55	Walla Walla	Walla-Walla	Washington Territory	3,588	130
56	Georgetown	Clear Creek	Colorado	3,556	131
57	Hot Springs	Garland	Arkansas	3,554	132
58	Seattle	King	Washington Territory	3,533	133
59	Laredo	Webb	Texas	3,521	134
60	Fayetteville	Cumberland	North Carolina	3,485	135
61	Santa Barbara	Santa Barbara	California	3,469	136
62	Cheyenne	Laramie	Wyoming Territory	3,456	137
63	Yankton	Yankton	Dakota Territory	3,431	138
64	Corsicana	Navarro	Texas	3,374	139
65	Westminster	Carroll	Maryland	3,341	140
66	Opelika	Lee	Alabama	3,318	141
67	Hampton	Elizabeth City	Virginia	3,311	142
68	Ashland	Boyd	Kentucky	3,280	143
69	Jefferson	Marion	Texas	3,262	144
70	Corpus Christi	Nueces	Texas	3,254	145
71	Weatherford	Parker	Texas	3,214	146
72	Pine Bluff	Jefferson	Arkansas	3,203	147
73	Huntington	Cabell	West Virginia	3,174	148
74	Danville	Boyle	Kentucky	3,074	149
75	Boulder City	Boulder	Colorado	3,069	150
76	Easton	Talbot	Maryland	3,065	151
77	Hampden	Baltimore	Maryland	2,962	152
78	Golden City	Jefferson	Colorado	2,916	153
79	Richmond	Madison	Kentucky	2,909	154
80	Brunswick	Glynn	Georgia	2,891	155
81	Havre de Grace	Harford	Maryland	2,816	156
82	Dover	Kent	Delaware	2,811	157
83	Astoria	Clatsop	Oregon	2,803	158
84	Lexington	Rockbridge	Virginia	2,771	159
85	Salisbury	Rowan	North Carolina	2,723	160
86	Bryan	Brazos	Texas	2,710	161
87	Fargo	Cass	Dakota Territory	2,693	162
88	Charlottesville	Albemarle	Virginia	2,676	163
89	Laramie City	Albany	Wyoming Territory	2,653	164
90	Eureka City	Humboldt	California	2,639	165
91	Central City	Gilpin	Colorado	2,626	166
92	Asheville	Buncombe	North Carolina	2,616	167
93	Salisbury	Wicomico	Maryland	2,581	168
94	Brownsville	Haywood	Tennessee	2,564	169
95	Yazoo	Yazoo	Mississippi	2,542	170
96	Tallahassee	Leon	Florida	2,494	171
97	Greenville	Butler	Alabama	2,471	172
98	Washington	Beaufort	North Carolina	2,462	173
99	Tyler	Smith	Texas	2,423	174
100	Santa Clara	Santa Clara	California	2,416	175
101	East Portland	Multnomah	Oregon	2,409	176
102	Shelbyville	Shelby	Kentucky	2,393	177
103	Chestertown	Kent	Maryland	2,359	178
104	Elizabeth City	Pasquotank	North Carolina	2,315	179
105	Lebanon	Wilson	Tennessee	2,296	180
106	Troy	Pike	Alabama	2,294	181
107	St. Augustine	St. John's	Florida	2,293	182
108	Winchester	Clark	Kentucky	2,275	183
109	Cambridge	Dorchester	Maryland	2,262	184
110	San Luis Obispo	San Luis Obispo	California	2,243	185
111	Dalles City	Wasco	Oregon	2,232	186
112	Harrodsburg	Mercer	Kentucky	2,202	187
113	Lonaconing	Alleghany	Maryland	2,147	188
114	Red Bluff	Tehama	California	2,106	189
115	Greensboro'	Guilford	North Carolina	2,105	190
116	Fayetteville	Lincoln	Tennessee	2,104	191
117	Pulaski	Giles	Tennessee	2,089	192
118	Canton	Madison	Mississippi	2,085	193
119	Prescott	Yavapai	Arizona Territory	2,074	194
120	Monroe	Ouachita	Louisiana	2,070	195
121	Marion	Perry	Alabama	2,069	196
122	Farmville	Prince Edward	Virginia	2,058	197

Population of certain cities and towns of the United States—Continued.

	Cities and towns.	County.	State.	Population.
123	Russellville	Logan	Kentucky	2,058
124	Lebanon	Marion	Kentucky	2,054
125	Durham	Orange	North Carolina	2,041
126	Cartersville	Bartow	Georgia	2,037
127	Tuscaloosa	Tuscaloosa	Alabama	2,017
128	Morgan City	St. Mary's	Louisiana	2,015
129	Victoria	Victoria	Texas	2,010
130	Suffolk	Nansemond	Virginia	1,963
131	Placerville	El Dorado	California	1,952
132	Port Deposit	Cecil	Maryland	1,950
133	Goldsboro'	Wayne	North Carolina	1,933
134	Boisé City	Ada	Idaho Territory	1,899
135	Pitkin	Gunnison	Colorado	1,891
136	Union City	Obion	Tennessee	1,890
137	Bonham	Fannin	Texas	1,880
138	Cleveland	Bradley	Tennessee	1,874
139	Shelbyville	Bedford	Tennessee	1,869
140	Albany	Linn	Oregon	1,867
141	Sulphur Springs	Hopkins	Texas	1,854
142	Mayfield	Graves	Kentucky	1,839
143	Greensboro'	Hale	Alabama	1,833
144	Texarkana	Bowie	Texas	1,833
145	Paris	Henry	Tennessee	1,767
146	Salem	Roanoke	Virginia	1,759
147	Catonsville	Baltimore	Maryland	1,712
148	Franklin	St. Mary's	Louisiana	1,702
149	Gadsden	Etowah	Alabama	1,697
150	Macedonia	Maury	Tennessee	1,672
151	Henderson	Rusk	Texas	1,656
152	Keene	Jessamine	Kentucky	1,640
153	Franklin	Williamson	Tennessee	1,632
154	Millington	Baltimore	Maryland	1,628
155	Gilroy	Santa Clara	California	1,621
156	Culpeper	Culpeper	Virginia	1,613
157	Milan	Gibson	Tennessee	1,600
158	Tarborough	Edgecombe	North Carolina	1,600
159	Gonzales	Gonzales	Texas	1,581
160	Humboldt	Gibson	Tennessee	1,572
161	Cynthiana	Harrison	Kentucky	1,566
162	Monroe	Union	North Carolina	1,564
163	Madisonville	Hopkins	Kentucky	1,544
164	West Covington	Kenton	Kentucky	1,526
165	Glasgow	Barren	Kentucky	1,510
166	Williamsport	Washington	Maryland	1,503
167	Camden	Ouachita	Arkansas	1,502
168	Sonora	Tuolumne	California	1,492
169	Williamsburg	James City	Virginia	1,480
170	Wilson	Wilson	North Carolina	1,475
171	Westernport	Alleghany	Maryland	1,468
172	Pocomoke City	Worcester	Maryland	1,425
173	Henderson	Granville	North Carolina	1,421
174	Visalia	Tulare	California	1,412
175	Chesapeake City	Cecil	Maryland	1,402
176	Huntington	Baltimore	Maryland	1,395
177	Winston	Forsythe	North Carolina	1,393
178	Trenton	Gibson	Tennessee	1,383
179	Edenton	Chowan	North Carolina	1,382
180	Conyers	Rockdale	Georgia	1,374
181	Seguin	Guadalupe	Texas	1,363
182	Florence	Lauderdale	Alabama	1,359
183	Morristown	Hamblin	Tennessee	1,350
184	Cuero	De Witt	Texas	1,333
185	La Grange	Fayette	Texas	1,325
186	Towsontown	Baltimore	Maryland	1,316
187	Augusta	Bracken	Kentucky	1,282
188	Evanston	Uintah	Wyoming Territory	1,277
189	Snow Hill	Worcester	Maryland	1,276
190	Concord	Cabarrus	North Carolina	1,264
191	Sharpsburg	Washington	Maryland	1,260
192	Lancaster	Garrard	Kentucky	1,234
193	Talladega	Talladega	Alabama	1,233
194	Olympia	Thurston	Washington Territory	1,232
195	West Knoxville	Knox	Tennessee	1,224
196	Gowanstown	Baltimore	Maryland	1,217
197	Kinston	Lenoir	North Carolina	1,216

Population of certain cities and towns of the United States—Continued.

	Cities and towns.	County.	State.	Population.
198	Laurel	Prince George's	Maryland	1,206
199	North Danville	Pittsylvania	Virginia	1,200
200	Centreville	Queen Anne	Maryland	1,196
201	Mechanicsville	Knox	Tennessee	1,178
202	St. Michael's	Talbot	Maryland	1,175
203	Cumberland	Clinton	Kentucky	1,147
204	Columbus	Hickman	Kentucky	1,139
205	Corvallis	Benton	Oregon	1,128
206	Eugene City	Lane	Oregon	1,117
207	Minden	Webster	Louisiana	1,113
208	Eutaw	Green	Alabama	1,101
209	Atticus	McMinn	Tennessee	1,100
210	Maryville	Blount	Tennessee	1,098
211	Vanceburg	Lewis	Kentucky	1,095
212	Tullahoma	Coffee	Tennessee	1,083
213	Abingdon	Washington	Virginia	1,064
214	Decatur	Morgan	Alabama	1,063
215	Cloverport	Breckenridge	Kentucky	1,056
216	Berlin	Worcester	Maryland	1,055
217	Bolivar	Hardeman	Tennessee	1,043
218	Winchester	Franklin	Tennessee	1,039
219	Conway	Faulkner	Arkansas	1,028
220	Randleman's Mills	Randolph	North Carolina	1,027
221	Uniontown	Union	Kentucky	1,015
222	Athens	Limestone	Alabama	1,011
223	Clover Hill	Chesterfield	Virginia	1,011
224	Rockwood	Roane	Tennessee	1,011
225	Dyersburg	Dyer	Tennessee	1,010
226	Decherd	Franklin	Tennessee	1,008
227	Savannah	Hardin	Tennessee	1,006
228	Woodstock	Shenandoah	Virginia	1,000

Persons receiving this Bulletin are requested to note any errors, and communicate them to the Superintendent of Census. All communications marked "OFFICIAL BUSINESS" are Free of Postage.

[7—597.]

CENSUS BULLETIN NO. 143.

The following statement exhibits the results of the first count of population according to the schedules returned to the Census Office by the Enumerators of the several districts concerned.

The statement of the population in relation to any township, town, city, or county is still subject to possible corrections by reason of the discovery of omissions or duplications of names in the lists of inhabitants returned.

Names of villages are indented and placed under the townships in which they are respectively situated, and the population of the township includes, in every case, that of all villages within it.

The villages marked with an asterisk (*) are unincorporated, and their population is given only approximately, as their limits cannot be sharply defined.

Places marked with a dagger (†) were not separately returned by the Enumerators.

KANSAS—(In part.)

DONIPHAN COUNTY.

Burr Oak township		1,015
Center township, including city of Troy		2,177
Troy city	694	
Iowa township, including following places		3,607
Highland city	441	
* Highland Station village	63	
* Iowa Point village	187	
White Cloud city	825	
Marion township		619
Union township		816
Washington township, including following cities		1,865
Elwood city	323	
Wathena city	710	
Wayne township, including following cities		1,961
Doniphan city	518	
† Wayne city	—	
Wolf River township, including following places		2,198
* East Norway village	43	
* Leona town	135	
Severance city	375	

EDWARDS COUNTY.

Brown township		360
Franklin township		263
Jackson township, including village of Offerle		286
* Offerle village	39	
Kinsley township, including city of Kinsley		1,032
Kinsley city	457	
Trenton township, including village of Trenton		233
* Trenton village†	—	
Wayne township		235

ELLIS COUNTY.

Big Creek township, including village of Hayes City		1,390
* Hayes City village	850	
Catherine township, including town of Catherine		244
* Catherine town†	—	
Ellis township, including village of Ellis		1,198
* Ellis village	689	
† Freedom and Wheatland townships, including the following villages		791
* Obermundjo village (In Wheatland township.)	108	
* Pfeiferstown village (In Freedom township.)	52	
Hamilton township		232
Hartsook township, including town of Hartsook		439
* Hartsook town†	—	
Lookout township		252
Saline township		436
Smoky Hill township		265
Victoria township, including town of Victoria		333
* Victoria town†	—	
Walker township, including town of Walker		599
* Walker town†	—	

GRAHAM COUNTY.

Bryant township		285
Gettysburg township, including village of Gettysburg		510
* Gettysburg village†	—	
Graham township, including village of Roscoe		1,134
* Roscoe village	27	
Hill City township		538
Indiana township		511

KANSAS—Continued.

GRAHAM COUNTY continued.

Millbrook township, including village of Millbrook		446
*Millbrook village	72	
Morelaw township		382
Nicodemus township		452

HARVEY COUNTY.

Alton township		523
Burton township, including Burton city		714
Burton city	386	
Darlington township		473
Emma township		528
Garden township		528
Halstead township, including city of Halstead		870
†Halstead city	—	
Highland township		538
Lake township		375
Lakin township		455
Macon township		574
Newton township		728
Newton city		2,603
Pleasant township		587
Richland township		372
Sedgwick township, including city of Sedgwick		939
Sedgwick city	415	
Walton township, including village of Walton		647
*Walton village	167	

JACKSON COUNTY.

Cedar township, including Tippinsville village		1,209
*Tippinsville village	42	
Douglass township		1,051
Franklin township, including town of Holton		2,521
*Holton town†	—	
Grant township		992
Jefferson township, including town of Circleville		826
*Circleville town	122	
Liberty township		646
Netawaka township, including town of Netawaka		758
*Netawaka town†	—	
Soldier township, including village of Soldier City		599
*Soldier City village	98	
Straight Creek township		976
Washington township, including reservation of Pottawatomie		723
*Reservation of Pottawatomie	46	
Whiting township, including town of Whiting		417
*Whiting town	221	

JEWELL COUNTY.

Allen township		653
Athens township		746

JEWELL COUNTY continued.

Browns Creek township		667
Buffalo township, including city of Jewell		1,050
Jewell city	372	
Burr Oak township, including city of Burr Oak		1,237
Burr Oak city	425	
Calvin township		503
Center township, including village of Mankato		1,017
Mankato village	506	
Ewing township		565
Ezbon township		557
Grant township, including part of the village of Omio		674
*Omio village (part of)	46	
(See Vicksburg township.)		
Harrison township		638
Highland township		658
Holmwood township		698
Iona township		1,142
Jackson township		497
Limestone township		702
Montana township		788
Prairie township		701
Richland township, including village of Rubens		714
*Rubens village	35	
St. Clair township		584
Vicksburg township, including part of the village of Omio		725
*Omio village (part of)†	—	
(See Grant township.)		
Walnut township		666
Washington township		544
White Mound township, including village of Salem		751
*Salem village	105	

NOTE.—The part of Omio village which is in Grant township has been separated, but, thus far, the enumerator of Vicksburg township has failed to make the separation.

LABETTE COUNTY.

Canada township		676
Elm Grove township, including the following villages		1,097
*Edna village	26	
*Kingston village	39	
Fair View township		852
Hackberry township		1,104
Howard township		753
Labette township		626
Liberty township, incl. city of Labette		906
Labette city†	—	
Montana township, including village of Montana		872
*Montana village	124	
Mound Valley township, including village of Mound Valley		1,408
*Mound Valley village	138	

KANSAS—Continued.

LABETTE COUNTY continued.

Mount Pleasant township		657
Neosho township		728
North township		895
Osage township		1,394
Oswego township		942
Oswego city		2,351
Parsons city		4,196
Richland township, including city of Chetopa		2,585
Chetopa city	1,305	
Walton township		694

LEAVENWORTH COUNTY.

Alexandria township, including village of Springdale		1,250
*Springdale village	41	
Delaware township, including the following villages		2,620
*Delaware village	126	
*Lansing village	933	
*Larimer village	107	
*Leavenworth Junction village	43	
*Mt. Muncie village	182	
*Petersburg village	53	
Easton township, including the following villages		1,235
*Easton village	125	
*Millwood village	21	
Fairmount township, including village of Fairmount		1,143
*Fairmount village	138	
High Prairie township		1,238
Kickapoo township, including the following places		2,772
*Ft. Leavenworth Military Reservation	1,115	
*Kickapoo village	109	
Leavenworth city		16,550
1st ward	3,591	
2d ward	2,613	
3d ward	5,277	
4th ward	5,069	
Reno township, including the following villages		987
*Fall Leaf village	36	
*Reno village	43	
Sherman township, including the following villages		1,403
*Linape village	76	
*Linwood village	125	
Stranger township, including the village of Summit		1,330
*Summit village	8	
Tonganoxie township, including city of Tonganoxie		1,832
Tonganoxie city	427	

MARSHALL COUNTY.

Blue Rapids township, including city of Blue Rapids		2,438
Blue Rapids city	829	

MARSHALL COUNTY continued.

Center township		592
Clear Fork township		619
Elm Creek township		387
Franklin township		427
Guittard twp., incl. town of Beattie		1,021
*Beattie town	270	
Marysville township, including the following places		3,781
Marysville city	1,249	
*Otoe Reservation†	—	
Murray township		1,178
Noble township, including town of Vermillion		620
*Vermillion town	122	
Rock township		540
Vermillion township, including city of Franklin		1,770
†Franklin city	—	
Waterville township, including city of Waterville		2,094
Waterville city	615	
Wells township		668

MIAMI COUNTY.

Marysville township, including village of Hillsdale		1,600
*Hillsdale village	157	
Miami township, including village of New Lancaster		1,206
*New Lancaster village	72	
Middle Creek township, including village of Somerset		1,272
*Somerset village	80	
Mound township		739
Osage township, including village of Fontana		1,199
*Fontana village	174	
Ossawattomie township, including village of Ossawattomie		1,998
*Ossawattomie village	681	
Paola township		1,008
Paola city		2,313
Richland township		1,436
Stanton township		904
Sugar Creek township		809
Valley township		867
Wea township, including village of Louisburg		2,467
*Louisburg village	499	

MORRIS COUNTY.

Clarks Creek township, including village of White City		289
*White City village	158	
Council Grove township, including city of Council Grove		1,633
Council Grove city	1,043	
Diamond Valley township		358
Elm Creek township		931
Highland township, including village of Highland		469
*Highland village†	—	
Neosho township		723

KANSAS—Continued.

MORRIS COUNTY continued.

Ohio township		595
Parker township		1,002
Rolling Prairie township, including village of Camden		667
*Camden village	115	
Valley township, including village of Dunlap		1,996
*Dunlap village	247	
Warren township		603

NESS COUNTY.

Bazine township, including village of Bazine		731
*Bazine village†		—
Center township, including town of Ness City		722
*Ness City town	31	
Eden township		239
Franklin township		534
High Point township		670
Johnson township		170
Nevada township		184
Ohio township		190
Waring township		282

OSAGE COUNTY.

Agency township, including following villages		1,809
*Indian village	38	
*Quenemo village	122	
Arvonia township, including village of Arvonia		857
*Arvonia village	107	
Barclay township		509
Burlingame township, including the following places		4,031
Burlingame city	1,370	
*Scranton village	835	
Dragoon township		800
Fairfax township		674
Junction township		1,265
Melvern township, including village of Melvern		1,305
*Melvern village	103	
Olivet township		582
Osage city		2,098
Ridgeway township, including city of Carbondale		2,696
Carbondale city	710	
Superior township, including village of Peterton		1,881
*Peterton village	226	
Valley Brook township, including city of Lyndon		1,136
†Lyndon city		—

A

REPUBLIC COUNTY.

Albion township		503
Beaver township		481
Belleville township, including city of Belleville		763
Belleville city	258	
Big Bend township, including village of Republic		1,085
*Republic village	50	
Courtland township		661
Elk Creek township		669
Fairview township		667
Farmington township, including town of Cuba		670
*Cuba town†		—
Freedom township		682
Grant township, including town of Seapo		730
*Seapo town	82	
Jefferson township		580
Liberty township		713
Lincoln township		736
Norway township		492
Richland township		849
Rose Creek township, incl. town of Ida		1,384
*Ida town	120	
Scandia township, including city of Scandia		1,139
Scandia city	573	
Union township		710
Washington township		748
White Rock township, including village of White Rock		651
*White Rock village	157	

RILEY COUNTY.

Ashland township		256
Bala township, including town of Bala		681
*Bala town	61	
Fancy Creek township		760
Grant township		1,095
Jackson township, including village of Randolph		1,054
*Randolph village	262	
Madison township, including village of Riley Center		727
*Riley Center village	93	
Manhattan township		961
Manhattan city		2,105
May Day township		705
Ogden township, including city of Ogden		828
†Ogden city		—
Sweede Creek township		689
Zeandale township		569

O

Persons receiving this Bulletin are requested to note any errors, and communicate them to the Superintendent of Census. All communications marked "OFFICIAL BUSINESS" are Free of Postage.

[7—597.]

CENSUS BULLETIN NO. 144.

The following statement exhibits the results of the first count of population according to the schedules returned to the Census Office by the Enumerators of the several districts concerned.

The statement of the population in relation to any township, town, city, or county is still subject to possible corrections by reason of the discovery of omissions or duplications of names in the lists of inhabitants returned.

Names of villages are indented and placed under the townships in which they are respectively situated, and the population of the township includes, in every case, that of all villages within it.

The villages marked with an asterisk (*) are unincorporated, and their population is given only approximately, as their limits cannot be sharply defined.

Places marked with a dagger (†) were not separately returned by the Enumerators.

KANSAS—(In part.)

STAFFORD COUNTY.

Clear Creek township		808
Cooper township		516
Hayes township		329
Lincoln township		371
St. John township, including town of St. John		678
*St. John town	56	
Seward township		399
Stafford township, including town of Stafford		876
*Stafford town†	—	
York township		778

WABAUNSEE COUNTY.

Alma township, including town of Alma City		1,057
*Alma City town	362	
Farmer township		381

WABAUNSEE COUNTY continued.

Kaw township		594
Maple Hill township		605
Mill Creek township, including following towns		535
*Bismarck town†	—	
*Eskridge town	14	
Mission Creek township		1,068
Newburg township, including town of Newburg		926
*Newburg town	102	
Rock Creek township		673
Wabaunsee township, including village of Wabaunsee		985
*Wabaunsee village	65	
Washington township		578
Wilmington township, including town of Wilmington		1,355
*Wilmington town	67	

CENSUS BULLETIN NO. 145.

DEPARTMENT OF THE INTERIOR,
CENSUS OFFICE,
Washington, D. C., April 16, 1881.

Hon. FRANCIS A. WALKER,
Superintendent of Census,

SIR: In accordance with your instructions, I have had computed the position of the center of population of the United States on June 1, 1880, and herewith submit the results.

The computations have been directly superintended by my assistant, Mr. Frank D. Y. Carpenter.

Very respectfully, yours,

HENRY GANNETT,
Geographer and Special Agent Tenth Census.

THE CENTER OF POPULATION IN 1880.

Latitude, 39° 04′ 08″
Longitude, 84° 39′ 40″

The position of the Old Observatory, Mount Adams, Cincinnati, is: Latitude, 39° 06′ 26″.5; longitude, 84° 29′ 45″.

The center of population for 1880 is, therefore, 2.6 miles south of this observatory and 8.9 miles west of it. That is, it is 9.3 miles west by south from the observatory, or 8 miles west by south from the heart of the city of Cincinnati. This places it in Kentucky, one mile from the south bank of the Ohio River, and one and a half miles southeast of the village of Taylorsville.

The following table, with the accompanying map, shows the movement of the center of population since 1790:

Date.	Position of center of population.			Westward movement during preceding decade.
	N. latitude.	W. longitude.	Approximate location by important towns.	
	° ′	° ′		*Miles.*
1790	39 16.5	76 11.2	23 miles east of Baltimore	.....
1800	39 16.1	76 56.5	18 miles west of Baltimore	41
1810	39 11.5	77 37.2	40 miles northwest by west of Washington	36
1820	39 05.7	78 33	16 miles north of Woodstock	50
1830	38 57.9	79 16.9	19 miles west southwest of Moorefield	39
1840	39 02	80 18	16 miles south of Clarksburg	55
1850	38 59	81 19	23 miles southeast of Parkersburg	55
1860	39 00.4	82 48.8	20 miles south of Chillicothe	81
1870	39 12	83 35.7	48 miles east by north of Cincinnati	42
1880	39 04.1	84 39.7	8 miles west by south of Cincinnati	58
			Total	457

The center of population, as defined in the Statistical Atlas of 1874, "is the point at which equilibrium would be reached were the country taken as a plane surface, itself without weight, but capable of sustaining weight, and loaded with its inhabitants, in number and position as they are found at the period under consideration, each individual being assumed to be of the same gravity as every other, and consequently to exert pressure on the pivotal point directly proportioned to his distance therefrom." In brief, then, it is the center of gravity of the population of the country.

METHOD OF DETERMINATION.

A point was first assumed, as nearly as possible to the true position of the center. Through this point a parallel and meridian were drawn. In this case the center was assumed at the intersection of the parallel of 39° with the meridian of 84° 30′, which lines were taken as the axes of moments.

A north or south moment is the product of the population by its distance from the assumed parallel; an east or west moment is the product of the population by its distance from the assumed meridian. In the first case the distances were measured in minutes of arc; in the second case it was necessary to use miles, on account of the unequal length of the degrees and minutes in different latitudes. The population of the country was then grouped by square degrees, *i. e.*, by areas included between consecutive parallels and meridians, as they are convenient units with which to work. The population of 100 of the principal cities was then deducted from that of their square degrees and treated separately. Then the population of each square degree was assumed to be at its geographical center, except in cases where this was manifestly an incorrect assumption. In these cases its position was estimated as nearly as possible. The population of each square degree and of each city, north and south of the assumed parallel, was multiplied by its distance from that parallel, and the sum of the north and of the south moments made up. Their difference, divided by the total population of the country, gave a correction to the latitude, the sign of the correction being positive if north, negative if south. In a similar manner the east and west moments were made up, and from them the correction in longitude. The following is a summary of the computations. The two last figures, those of tens and units, are omitted throughout.

I. TO FIND THE LATITUDE OF THE CENTER.

Assumed latitude 39° 00′.

North moments of cities	9,163,500
North moments of square degrees	36,810,188
Total north moments	45,973,688
South moments of cities	2,848,335
South moments of square degrees	41,051,163
Total south moments	43,899,498
	45,973,688
	43,899,498
Excess of north moments	2,074,190

Divide by total population of United States = 501,529.

Result = correction to be applied to the latitude of the assumed center, $= +4'\frac{13}{100} = +4'\ 08''$.

Latitude of center, **39° 04′ 08″**.

II. TO FIND THE LONGITUDE OF THE CENTER.

Assumed longitude 84° 30′.

East moments of cities	29,377,483
East moments of square degrees	67,020,568
Total east moments	96,398,051
West moments of cities	11,431,712
West moments of square degrees	89,308,520
Total west moments	100,740,232
	100,740,232
	96,398,051
Excess of west moments	4,342,181

Divide by total population of United States in hundreds, 501,529.

Result = correction to be applied to longitude of assumed center, = + 8.66 miles = (for latitude 39° 04′) = + 0°.161 = + 0° 09′ 40″.

Longitude of center, **84° 39′ 40″**.

The above is, essentially, the method heretofore pursued for determining the center of population; and, for purposes of comparison, it has been employed here.

As, however, we are dealing, not with a plane, but with a spherical surface, the above method is not strictly correct. The error is in assuming a parallel of latitude as one of the axes through the assumed center. To be strictly correct both axes should be great circles through the point, at right angles to one another, while the moments should be measured on arcs of great circles perpendicular to these axes. A computation based upon this method would throw the center of population some distance north of the position as given above, but would not materially alter its position in longitude.

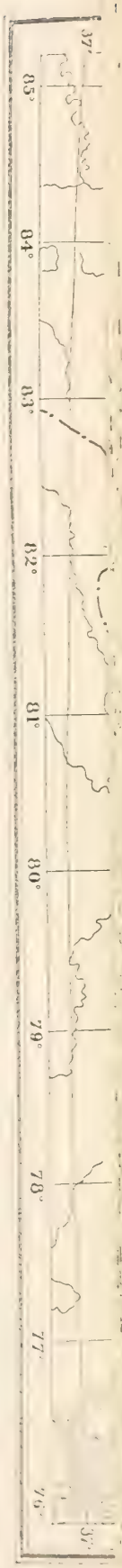

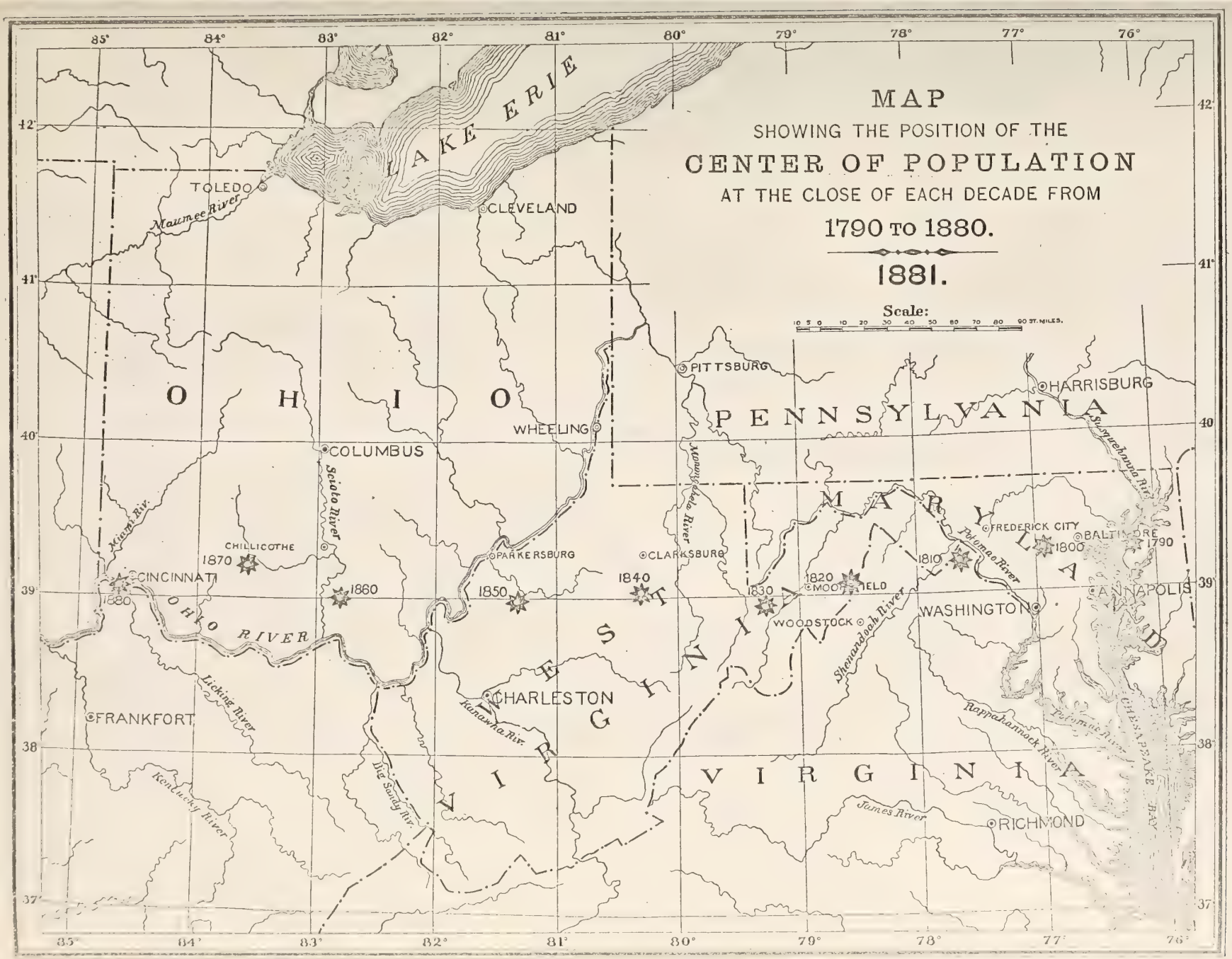
MAP
SHOWING THE POSITION OF THE
CENTER OF POPULATION
AT THE CLOSE OF EACH DECADE FROM
1790 TO 1880.
1881.
Scale:
LAKE ERIE
TOLEDO
Maumee River
CLEVELAND
PITTSBURG
HARRISBURG
Susquehanna River
O H I O
WHEELING
COLUMBUS
Scioto River
Miami Riv.
Monongahela River
P E N N S Y L V A N I A
M A R Y L A N D
FREDERICK CITY
BALTIMORE
1790
1800
Potomac River
1810
CHILLICOTHE
1870
CINCINNATI
1880
PARKERSBURG
CLARKSBURG
1860
1850
1840
1830
1820
MOORFIELD
WOODSTOCK
Shenandoah River
WASHINGTON
ANNAPOLIS
OHIO RIVER
W E S T V I R G I N I A
CHARLESTON
Kanawha Riv.
Licking River
FRANKFORT
Big Sandy Riv.
Kentucky River
Rappahannock River
Potomac River
CHESAPEAKE BAY
V I R G I N I A
James River
RICHMOND
85°
84°
83°
82°
81°
80°
79°
78°
77°
76°
42°
41°
40°
39°
38°
37°

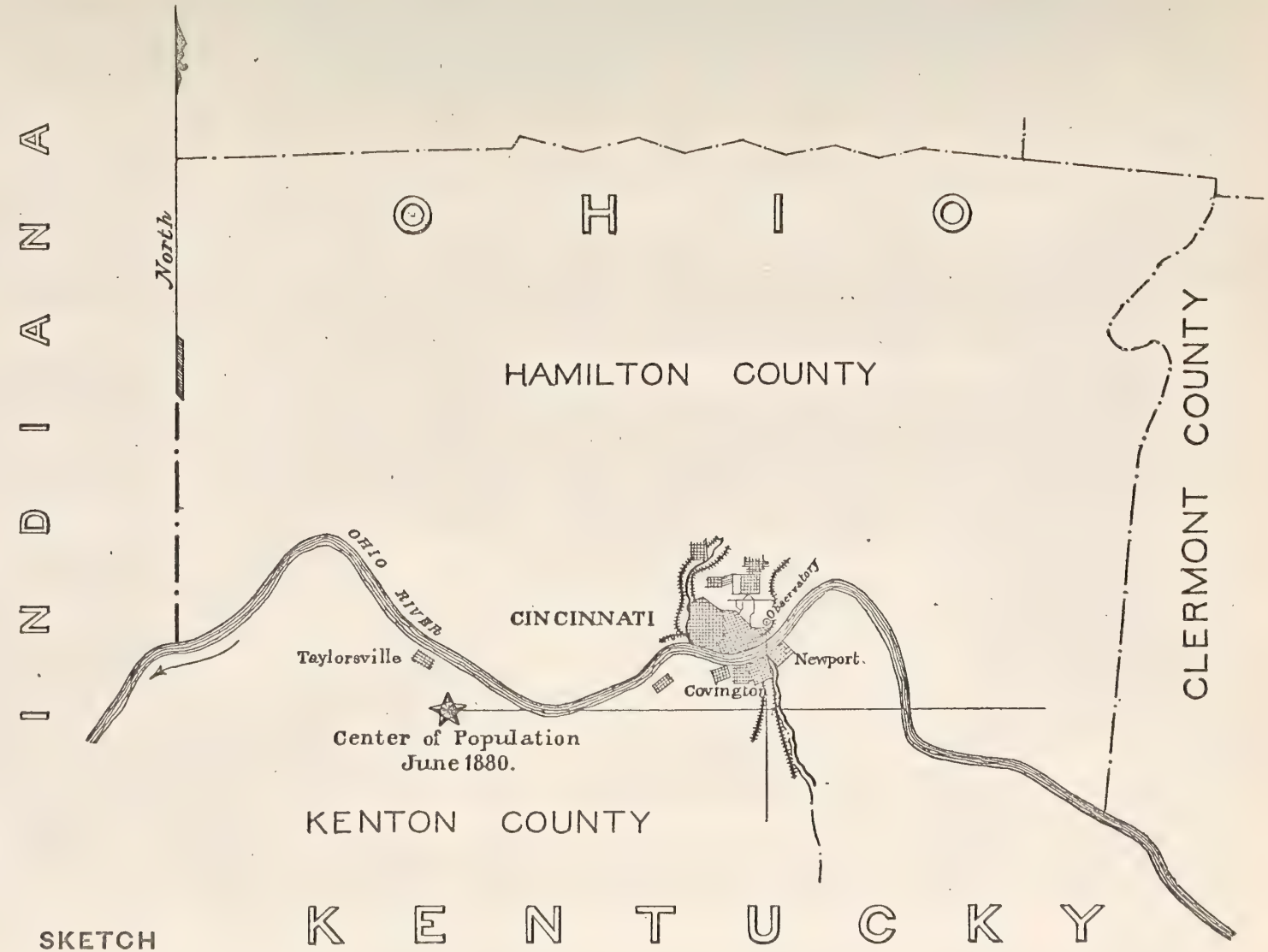

SKETCH
OF THE
CENTER OF POPULATION,
June 1st, 1880.

Scale.
0 1 2 3 4 5 10 MILES.

CENSUS BULLETIN NO. 146.

DEPARTMENT OF THE INTERIOR,
CENSUS OFFICE,
Washington, D. C., May 15, 1881.

Hon. FRANCIS A. WALKER,
Superintendent of Census,

SIR: I have the honor to submit herewith a preliminary exhibit of the assessed valuation of the State of New Jersey for the year 1880; of the local indebtedness, bonded and floating (irrespective of sinking fund, and property available or set apart for the payment of debt and interest), tabulated by counties, cities, towns, boroughs, villages, and townships, for the year ending December 31, 1879; of the State tax for general and for school purposes, and of the local county, city, town, borough, village, and township tax for the fiscal year ending April 30, 1880.

Regarding valuation, it was thought best to give the assessed valuation of real and personal estate separately, as returned by the local assessors, and the taxable valuation of real and personal property in the aggregate, as equalized by the State, it having been found impossible to separate the latter with positive accuracy.

It was found impossible to present in every case the debt outstanding December 31, 1879, returns having been made in a few instances to the end of the fiscal year, or May 1, 1880. The tax, however, excepting not more than two or three cases, is tabulated to the latter date. The State general tax which was paid into the treasury during the fiscal year ending October 31, 1880, was levied in 1879 on the taxable valuation of 1878, and is the last general State tax on said valuation to be levied by the State. The State school tax is levied on the taxable valuation of 1879.

In addition to these "general" and school taxes levied by the State, there is another, not included in the table, a tax on railroads and other corporations, the receipts from which amounted in the fiscal year ending October 31, 1880, to $696,820.57.

It is believed that the tax and the debt of every corporate division of the State, excepting only the village of Raritan, in Somerset County, have been tabulated. From this corporation nothing could be learned, although persistent effort was made to obtain returns. The financial statistics of Long Branch, Monmouth County, are included in those of Ocean township.

The school district tax not yet being returned to this office in anything like completeness of statistics, no partial tabulation has been made.

Very respectfully yours,

ROBERT P. PORTER,
Special Agent on Wealth, Debt, and ~~Population~~ Taxation

NEW JERSEY.—Preliminary Exhibit of the Financial Condition of the Counties, as reported by Robert P. Porter, of Chicago, Special Agent of

	COUNTIES.	VALUATION.				INDEBTEDNESS			
		VALUATION AS RETURNED BY ASSESSORS.							
		Real estate.	Personal property.	Total.	Total equalized valuation.*	Bonded indebtedness of counties.	Bonded indebtedness of cities of 7,500 population and over.	Bonded indebtedness of cities, towns, boroughs, and villages under 7,500 population.	Township bonded indebtedness.
	Total	$436,032,638 00	$126,215,985 00	$562,248,623 00	$518,617,518 84	$6,642,937 50	$37,996,285 00	$2,795,853 71	$876,744 10
1	Atlantic	3,923,132 00	637,470 00	4,560,602 00	4,540,832 00	.....	.....	40,725 00	2,100 00
2	Bergen	13,064,960 00	2,872,894 00	15,937,854 00	15,794,709 00	328,000 00	.....	.....	.....
3	Burlington	19,958,646 00	8,523,273 00	28,481,919 00	25,517,444 00	262,000 00	.....	43,100 00	6,800 16
4	Camden	15,851,344 00	3,968,217 00	19,819,561 00	19,216,711 00	205,000 00	994,900 00	15,500 00	29,325 00
5	Cape May	2,694,734 00	765,466 00	3,460,200 00	3,460,000 00	10,285 00	.....	92,900 00	500 00
6	Cumberland	9,856,700 00	4,231,071 00	14,087,771 00	12,073,000 00	30,000 00	113,000 00	.....	12,500 00
7	Essex	86,725,803 00	20,659,672 00	107,385,475 00	105,916,000 00	3,031,500 00	10,650,500 00	.....	388,250 33
8	Gloucester	11,180,963 00	5,102,500 00	16,283,463 00	13,333,634 00	.....	.....	100 00	2,650 00
9	Hudson	83,691,050 00	6,680,919 00	90,371,969 00	90,371,968 84	1,369,000 00	17,343,885 00	412,400 00	206,675 00
10	Hunterdon	18,076,602 00	11,113,510 00	29,190,112 00	20,944,812 00	.....	.....	7,200 00	1,550 00
11	Mercer	23,472,372 00	10,366,609 00	33,838,981 00	29,830,762 00	78,750 00	920,700 00	67,000 00	.....
12	Middlesex	15,574,111 00	3,514,358 00	19,088,469 00	18,166,000 00	417,202 50	1,452,800 00	110,000 00	7,137 16
13	Monmouth	17,682,000 00	7,665,000 00	25,347,000 00	25,614,000 00	118,000 00	.....	32,200 00	8,200 00
14	Morris	17,797,384 00	5,246,565 00	23,043,949 00	21,000,000 00	.....	.....	26,000 00	d19,366 90
15	Ocean	2,686,116 00	833,401 00	3,519,517 00	3,043,759 00	.....	.....	.....	11,809 00
16	Passaic	22,963,966 00	4,390,449 00	27,354,415 00	27,354,415 00	168,000 00	1,259,500 00	172,353 71	119,359 45
17	Salem	10,688,659 00	6,880,370 00	17,569,029 00	13,279,398 00	45,000 00	.....	3,000 00	1,890 10
18	Somerset	14,406,097 00	6,975,429 00	21,381,526 00	16,336,000 00	.....	.....	.....	54,100 00
19	Sussex	9,532,672 00	4,659,711 00	14,192,383 00	10,636,801 00	60,200 00	.....	43,000 00	.....
20	Union	20,781,225 00	3,422,690 00	24,203,915 00	23,475,450 00	410,000 00	a5,261,000 00	1,529,200 00	4,500 00
21	Warren	15,424,102 00	7,706,411 00	23,130,513 00	18,711,823 00	b110,000 00	.....	201,175 00	.....

*The valuation in this column is that upon which the State tax is laid, and is obtained by deducting the amount of private debts owed from the sum of personal property. From the returns in the Census Office it is impossible to give a full and accurate showing by counties of the amount of personal property so equalized by deduction of debts.

a The city of Plainfield has a fire department independent of the municipal corporation, with a bonded debt of $40,500, and a floating debt of $5,000.

b Since December 31, 1879, the Warren County floating debt has been paid, and $24,000 of the bonded debt.

c The debt of West Hoboken township has been mostly bonded since December 31, 1877.

d Boonton township has a small additional "bounty" bond debt.

e East Brunswick township levied an additional tax of $1,100 to meet deficiency due Middlesex County.

f Walpack township levied no tax for township purposes, having a surplus of money in the treasury.

unties, Cities, Villages, Towns, Boroughs, and Townships of the State of New Jersey, gent of the United States Census, on Wealth, Debt, and Taxation.

EBTEDNESS.				TAXATION.							
				GENERAL PURPOSES.							
Township bonded indebtedness.	Township floating indebtedness.	School district indebtedness.	Total.	State.	County.	Cities of 7,500 population and over.	Cities, towns, boroughs, and villages of less than 7,500 population.	Township.	Total.	State school tax.	
$876,744 10	$560,034 81	$1,724,856 79	g$53,828,247 54	$265,920 92	$2,053,430 08	$3,713,595 05	$373,289 63	$925,170 50	$7,331,411 18	$1,017,784 67	
2,100 00	7,752 35	8,775 00	72,567 85	2,089 04	18,075 00	.....	49,053 82	10,036 84	79,254 70	8,226 67	1
.....	26,387 43	72,553 00	452,940 43	6,417 42	51,000 00	.....	.....	92,289 31	149,706 73	26,512 21	2
6,800 16	57,495 95	39,497 08	411,549 50	12,992 49	68,000 00	.....	21,182 29	50,480 68	152,655 46	51,611 31	3
29,325 00	1,109 00	182,738 86	1,610,072 86	10,000 00	100,000 00	118,450 00	22,694 15	12,020 04	263,164 19	37,974 80	4
500 00	300 00	1,600 00	115,859 16	1,462 50	14,090 00	.....	27,680 00	6,459 94	49,692 44	6,920 00	5
12,500 00	5,100 00	40,400 00	201,000 00	6,306 00	50,000 00	37,970 32	500 00	27,407 04	122,183 36	24,286 00	6
388,290 33	119,913 65	480,666 00	15,725,240 19	54,428 00	651,041 96	1,163,125 00	3,592 00	152,354 22	2,024,541 18	204,696 00	7
2,650 00	4,518 36	10,701 79	17,970 15	6,757 10	43,500 00	.....	3,200 00	24,319 71	77,776 81	26,458 37	8
206,675 00	239,787 35	468,950 00	20,771,162 75	46,970 02	230,450 00	1,646,646 65	28,155 45	74,129 31	2,026,351 43	184,280 89	9
1,550 00	10,847 00	7,935 00	126,119 00	11,501 90	70,000 00	.....	13,782 98	60,584 40	155,869 28	42,056 76	10
.....	.....	38,474 66	1,261,267 90	14,862 26	75,000 00	137,998 59	14,759 29	33,029 41	275,649 55	58,373 84	11
7,137 16	13,550 84	67,000 00	2,262,036 58	9,448 00	102,450 00	129,000 00	22,257 00	e42,773 67	305,928 67	36,000 00	12
8,200 00	1,763 00	94,350 00	254,513 00	12,831 00	60,008 39	.....	20,891 86	68,530 38	162,261 63	50,766 40	13
d19,366 90	812 35	21,900 00	69,079 25	11,423 20	70,000 00	.....	20,649 45	65,882 49	167,955 14	41,538 40	14
11,809 00	3,923 62	.....	15,732 62	1,485 45	20,000 00	.....	.....	17,705 33	39,190 78	5,724 82	15
119,350 45	7,043 25	3,800 00	1,836,047 41	12,318 30	95,651 83	319,975 53	33,934 00	21,462 82	483,342 48	49,351 68	16
1,890 10	1,664 33	280 37	57,534 80	6,956 82	34,000 00	.....	13,591 00	26,177 03	80,724 85	26,683 78	17
54,100 00	35,518 00	9,000 00	216,620 87	8,739 50	65,000 00	.....	4,305 56	58,463 91	136,508 97	32,400 00	18
.....	3,638 84	16,827 03	123,865 87	5,223 91	54,048 00	.....	3,500 00	f27,011 36	89,783 27	19,047 98	19
4,500 00	14,400 00	104,866 00	7,754,893 19	13,762 50	115,000 00	160,428 96	38,000 00	25,365 61	352,557 07	47,731 60	20
.....	4,509 49	54,542 00	472,174 16	9,950 51	66,114 90	.....	31,560 78	28,687 00	136,313 19	37,143 16	21

personal
perty so

g This total is composed of the following floatingdebts in addition: Of counties, Atlantic, $13,200; Bergen, $26,000; Camden, $1,500; Cape May, $5,752 16; Hudson, $313,498 08; Hunterdon, $92,587; Somerset, $118,002 87; Sussex, $200: Union, $34,000; Warren, $50.018; total, $654,758 11. Of cities having 7,500 population and over, Camden, $180,000; Newark, $1,025,500; Orange, $28,870 21; Bayonne, $30,400; Jersey City, $205,000; Hoboken, $137,000; Trenton, $155,543 24; New Brunswick, $179,346 08; Paterson, $100,000; Elizabeth, $300,188; total, $2,341,847 53. Of cities, &c., under 7,500 population, those in Atlantic County, $15 50; in Burlington County, $2,656 31; in Cape May County, $4,522; in Hudson County, $44,567 32; in Hunterdon County, $6,000; in Mercer County, $800; in Middlesex County, $15,000; in Morris County, $1,000; in Passaic County, $6,000; in Salem County, $5,700; in Union County, $96,739 19; in Warren County, $51,929 67; total, $234,929 99. Grand total of floating indebtedness not specified in the table, but carried to the column of total indebtedness, $3,231,535 63.

Persons receiving this Bulletin are requested to note any errors, and communicate them to the Superintendent of Census. All communications marked "OFFICIAL BUSINESS" are Free of Postage.

[7—597.]

CENSUS BULLETIN NO. 147.

The following statement exhibits the results of the first count of population according to the schedules returned to the Census Office by the Enumerators of the several districts concerned.

The statement of the population in relation to any precinct, town, city, or county is still subject to possible corrections by reason of the discovery of omissions or duplications of names in the lists of inhabitants returned.

Names of villages are indented and placed under the precincts in which they are respectively situated, and the population of the precinct includes, in every case, that of all villages within it.

The villages marked with an asterisk (*) are unincorporated, and their population is given only approximately, as their limits cannot be sharply defined.

Places marked with a dagger (†) were not separately returned by the Enumerators.

NEBRASKA—(In part.)

ANTELOPE COUNTY.

Cedar precinct		530
Centre precinct, including village of Neligh		864
*Neligh village	326	
Elm Grove precinct		892
Mills precinct		534
Sherman precinct		295
Twin Grove precinct, including village of Oakdale		838
*Oakdale village	338	

BLACKBIRD COUNTY (unorganized).

Not subdivided into precincts.

BOONE COUNTY.

Ashland precinct		250
Beaver precinct, including village of St. Edward		603
*St. Edward village	158	
Boone precinct		382
Cedar precinct		673
Dublin precinct		190
Manchester precinct, including village of Albion		816
*Albion village	330	
Oakland precinct		377
Plum Creek precinct		284
Shell Creek precinct		595

BURT COUNTY.

Arizona precinct		626
Bell Creek precinct		646
Decatur precinct, including village of Decatur		1,035
Decatur village	533	
Everett precinct, including village of Lyons		915
*Lyons village	90	
Oakland precinct, including village of Oakland		1,455
*Oakland village	345	

BURT COUNTY continued.

Riverside precinct		325
Silver Creek precinct		476
Summit precinct		377
Tehamah precinct, including village of of Tehamah		1,082
Tehamah village	776	

BUTLER COUNTY.

Alexis precinct		566
Bone Creek precinct		603
Center precinct		501
Franklin precinct, including village of David City		1,513
*David City village	1,000	
Linwood precinct		1,078
Oak Creek precinct, including village of Brainard		524
*Brainard village	61	
Olive precinct		501
Read precinct		382
Reading precinct		805
Richardson precinct		91
Savannah precinct, including village of Bellwood		401
*Bellwood village	42	
Skull Creek precinct		659
Spurk precinct		53
Summit precinct		435
Ulysses precinct, including village of Ulysses		569
*Ulysses village	305	
Union precinct		513

CASS COUNTY.

Avoca precinct		572
Centre precinct, including part of town of Weeping Water		702
Weeping Water town (part of) (See Weeping Water precinct.)	90	
Eight-Mile Grove precinct		851

Persons receiving this Bulletin are requested to note any errors, and communicate them to the Superintendent of Census. All communications marked "OFFICIAL BUSINESS" are Free of Postage.

[7—597.]

CENSUS BULLETIN NO. 147.

The following statement exhibits the results of the first count of population according to the schedules returned to the Census Office by the Enumerators of the several districts concerned.

The statement of the population in relation to any precinct, town, city, or county is still subject to possible corrections by reason of the discovery of omissions or duplications of names in the lists of inhabitants returned.

Names of villages are indented and placed under the precincts in which they are respectively situated, and the population of the precinct includes, in every case, that of all villages within it.

The villages marked with an asterisk (*) are unincorporated, and their population is given only approximately, as their limits cannot be sharply defined.

Places marked with a dagger (†) were not separately returned by the Enumerators.

NEBRASKA—(In part.)

ANTELOPE COUNTY.

Cedar precinct		530
Centre precinct, including village of Neligh		864
*Neligh village	326	
Elm Grove precinct		892
Mills precinct		534
Sherman precinct		295
Twin Grove precinct, including village of Oakdale		838
*Oakdale village	338	

BLACKBIRD COUNTY (unorganized).

Not subdivided into precincts.

BOONE COUNTY.

Ashland precinct		250
Beaver precinct, including village of St. Edward		603
*St. Edward village	158	
Boone precinct		382
Cedar precinct		673
Dublin precinct		190
Manchester precinct, including village of Albion		816
*Albion village	330	
Oakland precinct		377
Plum Creek precinct		284
Shell Creek precinct		595

BURT COUNTY.

Arizona precinct		626
Bell Creek precinct		646
Decatur precinct, including village of Decatur		1,035
Decatur village	533	
Everett precinct, including village of Lyons		915
*Lyons village	90	
Oakland precinct, including village of Oakland		1,455
*Oakland village	345	

BURT COUNTY continued.

Riverside precinct		325
Silver Creek precinct		476
Summit precinct		377
Tehamah precinct, including village of of Tehamah		1,082
Tehamah village	776	

BUTLER COUNTY.

Alexis precinct		566
Bone Creek precinct		603
Center precinct		501
Franklin precinct, including village of David City		1,513
*David City village	1,000	
Linwood precinct		1,078
Oak Creek precinct, including village of Brainard		524
*Brainard village	61	
Olive precinct		501
Read precinct		382
Reading precinct		805
Richardson precinct		91
Savannah precinct, including village of Bellwood		401
*Bellwood village	42	
Skull Creek precinct		659
Spurk precinct		53
Summit precinct		435
Ulysses precinct, including village of Ulysses		569
*Ulysses village	305	
Union precinct		513

CASS COUNTY.

Avoca precinct		572
Centre precinct, including part of town of Weeping Water		702
Weeping Water town (part of) (See Weeping Water precinct.)	90	
Eight-Mile Grove precinct		851

NEBRASKA—Continued.

CASS COUNTY continued.

Elmwood precinct		769
Greenwood precinct		884
Liberty precinct		1,281
Louisville precinct, including town of Louisville		749
*Louisville town	321	
Mt. Pleasant precinct		568
Plattsmouth precinct, including city of Plattsmouth		5,383
Plattsmouth city	4,175	
Rock Bluffs precinct, including town of Rock Bluffs		1,211
*Rock Bluffs town	172	
Salt Creek precinct, including town of Greenwood		653
*Greenwood town	179	
South Bend precinct, including village of South Bend		741
*South Bend village	232	
Stone Creek precinct, including village of Elmwood		785
*Elmwood village	38	
Tipton precinct		717
Weeping Water precinct, including part of town of Weeping Water.		818
Weeping Water town (part of)	227	
(See Centre precinct.)		
NOTE.—Weeping Water town, in Centre and Weeping Water precincts	317	

CHASE COUNTY (unorganized).

Not subdivided into precincts.

CHEYENNE COUNTY.

Antelope precinct		38
Big Springs precinct, including village of Big Springs		99
*Big Springs village†		—
Court House Rock precinct, including village of Camp Clark		85
*Camp Clark village	48	
Lodge Pole precinct, including village of Greenwood		97
*Greenwood village	50	
Potter precinct		66
Sidney precinct, including village of Sidney		1,173
*Sidney village	1,069	

CLAY COUNTY.

Edgar precinct, including town of Edgar		1,080
Edgar town	577	
Fairfield precinct, including town of Fairfield		919
Fairfield town	400	
Glenville precinct, including village of Glenville		504
*Glenville village	54	
Harvard precinct, including town of Harvard		1,384
Harvard town	768	

CLAY COUNTY continued.

Leicester precinct		508
Lewis precinct		503
Lincoln precinct		621
Logan precinct		438
Lone Tree precinct, including village of Clay Centre		511
*Clay Centre village	68	
Lynn precinct		600
Marshall precinct		408
Sheridan precinct		405
School Creek precinct		803
Scott precinct		500
Spring Ranch precinct		447
Sutton precinct, including town of Sutton		1,630
†Sutton town		—

COLFAX COUNTY.

Adams precinct		517
Colfax precinct		652
Grant precinct		585
Lincoln precinct		592
Maple Creek precinct		527
Midland precinct		651
Richland precinct		409
Schuyler precinct, including village of Schuyler		1,377
Schuyler village	1,017	
Shell Creek precinct		448
Stanton precinct		333
Wilson precinct, including village of Leigh		497
*Leigh village	54	

CUMING COUNTY.

Bismarck precinct		641
Cuming precinct		499
Lincoln precinct		324
Logan precinct		668
St. Charles precinct		760
West Point precinct, including village of West Point City		1,543
*West Point City village	1,009	
Wisner precinct, including village of Wisner		1,134
*Wisner village	282	

DAWSON COUNTY.

Cayote precinct		333
Cozad precinct		272
Platte precinct		400
Precinct No. 1		326
Precinct No. 2, including village of Plum Creek		968
Plum Creek village	344	
Precinct No. 3, including village of Willow Island		265
*Willow Island village	34	
Wood River precinct		345

DIXON COUNTY.

Clark precinct		129
Daily precinct		296

NEBRASKA—Continued.

DIXON COUNTY continued.

Galena precinct		181
Hooker precinct		335
Ionia precinct		162
Logan precinct		186
New Castle precinct		244
North Bend precinct		122
Otter Creek precinct		200
Ponca precinct, including village of Ponca City		1,167
Ponca City village	594	
Silver Creek precinct		402
South Creek precinct		163
Springbank precinct		408
Summerhill precinct		182

DODGE COUNTY.

Cuming precinct		594
Elkhorn precinct		346
Everett precinct		915
Fremont city and Fremont precinct (co-extensive)		3,013
Logan precinct		1,012
Maple precinct, including village of Hooper		942
Hooper village	204	
North Bend precinct, including village of North Bend		996
North Bend village	415	
Pebble precinct, including village of Scribner		1,101
*Scribner village	193	
Platte precinct		686
Union precinct		766
Webster precinct		892

DOUGLAS COUNTY.

Chicago precinct, including village of Elkhorn		656
*Elkhorn village	113	
Douglas precinct		918
Elkhorn precinct		376
Florence precinct, including the village of Florence City		564
†Florence City village	—	
Jefferson precinct		325
McCardle precinct		609
Millard precinct, including village of Millard		520
*Millard village	131	
Omaha city and Omaha precinct (co-extensive)		30,518
1st ward	6,300	
2d ward	5,932	
3d ward	2,912	
4th ward	4,285	
5th ward	3,537	
6th ward	7,552	
Platte Valley precinct, including village of Waterloo		997
*Waterloo village	164	
Saratoga precinct		878
Union precinct		610
West Omaha precinct		668

DUNDY COUNTY (unorganized).

Not subdivided into precincts.

FILLMORE COUNTY.

Belle Prairie precinct		472
Bennett precinct		502
Bryant precinct		499
Chelsea precinct		577
Exeter precinct, including town of Exeter		993
Exeter town	412	
Fairmont precinct, including town of Fairmont		1,137
Fairmont town	600	
Franklin precinct		540
Geneva precinct, including town of Geneva		945
Geneva town	376	
Glengary precinct		588
Grafton precinct		725
Hamilton precinct		440
Liberty precinct		695
Madison precinct		583
Momence precinct		502
Stanton precinct		403
West Blue precinct		603

FRANKLIN COUNTY.

Antelope precinct		158
Ash Grove precinct		271
Bloomington precinct, including town of Bloomington		858
Bloomington town	524	
Buffalo precinct		242
Franklin precinct, including village of Franklin		597
*Franklin village	78	
Grant precinct, including town of Riverton		681
Riverton town	426	
Lincoln precinct		331
Macon precinct		346
Marion precinct		155
North Franklin precinct		403
Oak Grove precinct		221
Salem precinct		239
Turkey Creek precinct, including village of Naponee		668
*Naponee village	76	
Washington precinct		295

GOSPER COUNTY.

East Muddy precinct	225
Elk Creek precinct	224
Robbs precinct	233
Turkey Creek precinct	700
West Muddy precinct	291

GREELEY COUNTY.

Adell precinct	114
Cedar Valley precinct	302
O'Connor precinct	284
Scotia precinct	518
Spring Creek precinct	243

NEBRASKA—Continued.

HALL COUNTY.

Alda precinct		1,037
Cameron precinct		506
Grand Island precinct, including city of Grand Island		3,550
Grand Island city	2,963	
1st ward	1,722	
2d ward	1,241	
Lake precinct		317
Martinsville precinct		320
Prairie Creek precinct		245
South Loup precinct		456
South Platte precinct, including village of Doniphan		948
*Doniphan village	85	
Wood River precinct		1,194

HAMILTON COUNTY.

Aurora precinct, including village of Aurora		1,232
†Aurora village	—	
Beaver precinct		725
Bluff precinct		425
Cedar Valley precinct		82
Deep Well precinct, including village of St. Joe		449
*St. Joe village	32	
Farmers' Valley precinct		621
Grant precinct		492
Hamilton precinct		439
Monroe precinct		664
Orville precinct		485
Otis precinct		546
Platte precinct		452
Scovill precinct		461
Union precinct		496
Valley precinct		698

HARLAN COUNTY.

Albany precinct		260
Alma precinct, incl. village of Alma		720
*Alma village	298	
Antelope precinct		597
Fairfield precinct		222
Mullally precinct		376
Orleans precinct		970
Prairie Dog precinct		337
Republican precinct, including village of Republican City		603
*Republican City village	281	
Sappa precinct		295
Springbrook precinct		400
Spring Creek precinct		602
Turkey Creek precinct		227
Washington precinct		476

A

HAYES COUNTY (unorganized).

Not subdivided into precincts.

HITCHCOCK COUNTY.

Culbertson precinct, including village of Culbertson		704
*Culbertson village	108	
Driftwood precinct		308

HOLT COUNTY.

Atkinson precinct		417
Centre precinct, including village of O'Neill City		1,063
*O'Neill City village	57	
Ford precinct		277
Inman Grove precinct		242
Keya Paha precinct		338
Paddock precinct		477
Steel Creek precinct		473
Unorganized territory		291

HOWARD COUNTY.

Cotesfield precinct		608
Dannebrog precinct		1,083
Fairdale precinct		241
Kelso precinct		570
Saint Labory precinct, including village of Dannebrog		341
*Dannebrog village	53	
Saint Paul precinct, including village of Saint Paul		1,322
*Saint Paul village	482	
Spring Creek precinct		226

JEFFERSON COUNTY.

Antelope precinct		436
Buckley precinct		762
Cub Creek precinct		590
Eureka precinct		302
Fairbury precinct, including village of Fairbury		1,581
Fairbury village	1,251	
Gibson precinct		356
Jefferson precinct		236
Lincoln precinct		196
Meridian precinct		507
Newton precinct, including village of Steel City		1,215
Steel City village	375	
Pleasant precinct		227
Plymouth precinct		443
Richland precinct		523
Rock Creek precinct		352
Washington precinct		370

O

Persons receiving this Bulletin are requested to note any errors, and communicate them to the Superintendent of Census. All communications marked "OFFICIAL BUSINESS" are Free of Postage.

[7—597.]

CENSUS BULLETIN NO. 148.

The following statement exhibits the results of the first count of population according to the schedules returned to the Census Office by the Enumerators of the several districts concerned.

The statement of the population in relation to any precinct, town, city, or county is still subject to possible corrections by reason of the discovery of omissions or duplications of names in the lists of inhabitants returned.

Names of villages are indented and placed under the precincts in which they are respectively situated, and the population of the precinct includes, in every case, that of all villages within it.

The villages marked with an asterisk (*) are unincorporated, and their population is given only approximately, as their limits cannot be sharply defined.

Places marked with a dagger (†) were not separately returned by the Enumerators.

NEBRASKA—(In part.)

JOHNSON COUNTY.

Helena precinct		722
Lincoln precinct		568
Nemaha precinct, including the town of Tecumseh		2,177
Tecumseh town	1,268	
Sterling precinct, including town of Sterling		1,378
Sterling town	560	
Spring Creek precinct		546
Todd Creek precinct, including village of Elk Station		1,192
*Elk Station village	139	
Vesta precinct		1,014

KEARNEY COUNTY.

Cosmo precinct		261
Eaton precinct		195
Grant precinct		400
Hayes precinct		428
Kearney precinct		142
Liberty precinct		280
Lincoln precinct		433
Lowell precinct, including town of Lowell		262
*Lowell town†		—
May precinct		192
Mirage precinct		360
Newark precinct, including town of Newark		384
*Newark town†		—
Oneida precinct		348
Sherman precinct		387

KNOX COUNTY.

Bohemia precinct		411
Central precinct		238
Creighton precinct, including village of Bazile Mills		795
*Bazile Mills village	428	
Eastern precinct		416

KNOX COUNTY continued.

Niobrara precinct, including following places		849
*Dodson's Landing village	5	
Niobrara village	475	
*Santee agency	126	
Verdigris precinct		536
Western precinct		421

LINCOLN COUNTY.

Brady precinct		69
Cottonwood precinct		283
Fox Creek precinct		32
McPherson precinct		91
North Platte precinct		2,873
O'Fallons precinct		284

MADISON COUNTY.

Centre precinct, including village of Battle Creek		518
*Battle Creek village	123	
Deer Creek precinct		584
Emerick precinct		197
Fairview precinct		324
Grove precinct		370
Jefferson precinct		345
Norfolk precinct, including village of Norfolk		1,216
*Norfolk village	547	
Schoolcraft precinct		533
Shell Creek precinct		302
Union Creek precinct, including Madison village		1,200
Madison village	417	

MERRICK COUNTY.

Central precinct		169
Chapman precinct (formerly precinct No. 3), name changed July 7, 1870.		443
Clarksville precinct, including village of Clarksville		873
*Clarksville village	208	

NEBRASKA—Continued.

MERRICK COUNTY continued.

Lone Tree precinct (formerly precinct No. 2), name changed July 7, 1870, including town of Central City		1,319
Central City town	648	
Loup precinct		408
Mead precinct		325
Midland precinct		332
Prairie Creek precinct		490
Prairie Island precinct		83
Silver Creek precinct		421
Vieregg precinct		478

NANCE COUNTY.

Cottonwood precinct		95
Fullerton precinct		497
Genoa precinct, including village of Genoa		390
*Genoa village	187	
Loup Ferry precinct		143
Timber Creek precinct		87

NEMAHA COUNTY.

Aspinwall precinct		735
Bedford precinct		580
Benton precinct		951
Brownville precinct, including the following places		1,601
*Brownville village†	—	
Brownville town	1,309	
Douglas precinct, including village of Sheridan		880
*Sheridan village	200	
Glen Rock precinct		752
La Fayette precinct		1,072
London precinct		699
Island precinct, including town of Peru		674
Peru town	567	
Nemaha City precinct (co-extensive with Nemaha City)		908
Peru precinct		620
St. Deroin precinct, including village of St. Deroin		190
*St. Deroin village	90	
Washington precinct		789

PHELPS COUNTY.

Center precinct		305
Cottonwood precinct		50
Divide precinct		601
Industry precinct		379
Lake precinct		339
Prairie precinct		313
Rock Falls precinct		129
Westside precinct		110
Williamsburg precinct		221

POLK COUNTY.

Canada precinct, including village of Arcade		823
*Arcade village	93	
Clear Creek precinct		402

POLK COUNTY continued.

Hackberry precinct		827
Island precinct		278
Osceola precinct, including town of Osceola		1,315
*Osceola town	527	
Platte precinct		673
Pleasant Home precinct		868
Stromsburg precinct		1,091
Valley precinct		569

RED WILLOW COUNTY.

Beaver precinct		417
Danbury precinct		521
Driftwood precinct		449
Indianola precinct, including village of Indianola		1,231
*Indianola village	233	
Red Willow precinct, including village of Red Willow		426
*Red Willow village	24	

RICHARDSON COUNTY.

Arago precinct		734
Barada precinct, including village of Barada		1,207
Barada village	70	
Falls City precinct, including village of Falls City		2,816
Falls City village	1,583	
Franklin precinct		677
Grant precinct, including following villages		739
*Dawson's Mills village†	—	
*Noraville village	93	
Humboldt precinct, including city of Humboldt		1,627
Humboldt city	917	
Liberty precinct		685
Muddy precinct		728
Nemaha precinct		566
Ohio precinct		921
Porter precinct		546
Rulo precinct, including village of Rulo		1,418
Rulo village	673	
Salem precinct, including village of Salem		1,035
Salem village	473	
Spicer precinct		691
St. Stephens precinct, including village of Arago		638
Arago village	154	

SARPY COUNTY.

Bellevue precinct, including village of Bellevue		704
*Bellevue village	211	
Fairview precinct, including village of Sarpy Center		651
*Sarpy Center village	43	
Forest City precinct		562
La Platte precinct		389

NEBRASKA—Continued.

SARPY COUNTY continued.

Papillion precinct, including village of Papillion		943
*Papillion village	444	
Platford precinct		632
Richland precinct		600

SAUNDERS COUNTY.

Ashland precinct, including town of Ashland		1,118
Ashland town	978	
Bohemia precinct		529
Cedar precinct		817
Center precinct		688
Chapman precinct, including village of Weston		638
*Weston village	53	
Chester precinct		501
Clear Creek precinct		723
Douglass precinct		950
Elk precinct		856
Greene precinct		585
Marble precinct		806
Marietta precinct		576
Mariposa precinct		779
Newman precinct		562
Oak Creek precinct, including town of Valparaiso		600
Valparaiso town	300	
Pohocco precinct		753
Richland precinct		592
Rock Creek precinct		602
Stocking precinct, including town of Wahoo City		1,804
Wahoo City town	1,064	
Union precinct, including village of Clear Creek		704
*Clear Creek village	145	
Wahoo precinct		627

SEWARD COUNTY.

A precinct		293
B precinct		491
C precinct		688
D precinct		635
E precinct, including village of Utica		755
*Utica village	194	
F precinct		555
G precinct, including city of Seward		2,229
Seward city	1,525	
H precinct, including village of Germantown		581
*Germantown village	7	
I precinct		553
J precinct		635
K precinct		468
L precinct		561
M precinct, including village of Beaver Crossing		595
*Beaver Crossing village	49	
N precinct		642

SEWARD COUNTY continued.

O precinct, including village of Milford		1,037
*Milford village	402	
P precinct		429

SHERMAN COUNTY.

Clear Creek precinct		448
Deer Creek precinct		176
Hayestown precinct		274
Lower Loup precinct		133
Oak Creek precinct		213
Upper Loup precinct		817

SIOUX COUNTY (unorganized).

Not subdivided into precincts.

STANTON COUNTY.

Humbug precinct		240
Kingsbury precinct, including village of Pilger		190
*Pilger village	11	
Stanton precinct, including village of Stanton		1,383
*Stanton village	211	

THAYER COUNTY.

Alexandria precinct, including village of Alexandria		816
*Alexandria village	387	
Belvidere precinct, including village of Belvidere		805
*Belvidere village	264	
Carleton precinct, including Carleton village		757
*Carleton village	274	
Davenport precinct		223
Gilead precinct		481
Grant precinct		310
Hebron precinct, incl. town of Hebron		1,132
Hebron town	466	
Kiowa precinct		387
Rose Creek precinct		730
Spring Creek precinct		472

WASHINGTON COUNTY.

Bell Creek precinct, including village of Bell Creek		774
*Bell Creek village	200	
Blair precinct, including city of Blair		2,197
Blair city	1,317	
Cuming City precinct		688
De Soto precinct		224
Fontenelle precinct, including village of Fontenelle		708
*Fontenelle village	199	
Fort Calhoun precinct, including village of Fort Calhoun		859
Fort Calhoun village	240	
Grant precinct		753
Herman precinct, including village of Herman		540
*Herman village	95	

NEBRASKA—Continued.

WASHINGTON COUNTY continued.

Lincoln precinct		671
Richland precinct		605
Sheridan precinct		612

WAYNE COUNTY.

La Porte precinct, including village of La Porte		410
La Porte village	63	
Leslie precinct		232
Spring Branch precinct		171

WEBSTER COUNTY.

Baten precinct		270
Elm Creek precinct		369
Glenwood precinct		372
Guide Rock precinct		957
Harmony precinct		502
Inavale precinct		427
Oak Creek precinct		418
Pleasant Hill precinct, including village of Amboy		409
*Amboy village	58	
Potsdam precinct, including village of Blue Hill		485
*Blue Hill village	138	
Red Cloud precinct, including town of Red Cloud		1,962
Red Cloud town	679	
Stillwater precinct		589
Walnut Creek precinct		348

WHEELER COUNTY (unorganized.)

Not subdivided into precincts.

Persons receiving this Bulletin are requested to note any errors, and communicate them to the Superintendent of Census. All communications marked "OFFICIAL BUSINESS" are Free of Postage.

[7—597.]

CENSUS BULLETIN NO. 149.

The following statement exhibits the results of the first count of population according to the schedules returned to the Census Office by the Enumerators of the several districts concerned.

The statement of the population in relation to any town, city, or county is still subject to possible corrections by reason of the discovery of omissions or duplications of names in the lists of inhabitants returned.

Names of villages are indented and placed under the towns in which they are respectively situated, and the population of the town includes, in every case, that of all villages within it.

The villages marked with an asterisk (*) are unincorporated, and their population is given only approximately, as their limits cannot be sharply defined.

Places marked with a dagger (†) were not separately returned by the Enumerators.

NEW YORK—(In part.)

ALBANY COUNTY.

Albany city		90,903
1st ward	5,628	
2d ward	5,914	
3d ward	5,089	
4th ward	5,821	
5th ward	4,772	
6th ward	4,182	
7th ward	3,522	
8th ward	4,143	
9th ward	4,809	
10th ward	6,880	
11th ward	6,119	
12th ward	6,035	
13th ward	4,623	
14th ward	4,899	
15th ward	5,117	
16th ward	7,475	
17th ward	5,875	
Berne town, including the following villages		2,617
*East Berne village	490	
*Reidsville village	227	
Bethlehem town, including village of South Bethlehem		3,752
*South Bethlehem village	89	
Coeyman's town, including village of Coeyman's		2,912
*Coeyman's village	654	
Cohoes city		19,418
1st ward	6,737	
2d ward	3,647	
3d ward	4,321	
4th ward	3,189	
5th ward	1,524	
Guilderland town, including the following villages		3,465
*Dunnsville village	46	
*Guilderland Centre village	222	
*Knowersville village	329	

ALBANY COUNTY continued.

Knox town, including village of Knox		1,694
*Knox village	182	
New Scotland town, including the following villages		3,252
*Clarksville village	223	
*New Salem village	175	
*New Scotland village†	—	
Rensselaerville town, including the following villages		2,488
*Connersville or Williamsburg village	22	
*Cooksburg village	82	
*Medusa village	141	
*Potter's Hollow village	91	
*Preston Hollow village	212	
*Rensselaerville village	393	
Watervliet town, including the following villages		22,220
Green Island village	4,160	
*Shaker village	139	
*West Albany village	367	
West Troy village	8,820	
Westerlo town, including village of Chesterville		2,324
*Chesterville village	167	

ALLEGANY COUNTY.

Alfred town, including the following villages		1,526
*Alfred village	135	
*Alfred Centre village	513	
Allen town		818
Alma town		865
Almond town		1,567
Amity town, incl. village of Belmont.		1,972
Belmont village	804	
Andover town, including village of Andover		1,988
*Andover village	794	

NEW YORK—Continued.

ALLEGANY COUNTY continued.

Angelica town, including village of Angelica		1,620
Angelica village	705	
Belfast town, including village of Belfast		1,470
*Belfast village	405	
Birdsall town		890
Bolivar town, including village of Bolivar		1,029
*Bolivar village	180	
Burns town, including village of Canaseraga		1,671
*Canaseraga village	701	
Caneadea town, including the following villages		1,764
*Caneadea village	192	
*Cramell village	215	
Centreville town		956
Clarksville town, including village of Clarksville		852
*Clarksville village	93	
Cuba town, including the following villages		2,203
Cuba village	1,251	
*North Cuba village	50	
Friendship town, including village of Friendship		2,127
*Friendship village	1,134	
Genesee town, including the following villages		974
*Ceres village	100	
*Little Genesee village	89	
Granger town		1,086
Grove town, including village of Swainville		1,125
*Swainville village	183	
Hume town		1,905
Independence town, including the following places		1,186
*Spring Mill hamlet	85	
*Whitesville village	297	
New Hudson town, including village of Black Creek		1,034
*Black Creek village	130	
Rushford town, including village of Rushford		1,453
*Rushford village	439	
Scio town, including village of Scio		1,555
*Scio village	419	
Ward town, including village of Phillips Creek		620
*Phillips Creek village	48	
Wellsville town, including village of Wellsville		4,259
Wellsville village	2,049	
West Almond town, including hamlet of West Almond Centre		803
*West Almond Centre hamlet	53	
Willing town, including hamlet of Shongo		1,267
*Shongo hamlet	62	
Wirt town		1,225

A

BROOME COUNTY.

Barker town, including village of Chenango Forks		1,333
*Chenango Forks village	153	
Binghamton City		17,315
1st ward	5,343	
2d ward	2,166	
3d ward	3,903	
4th ward	3,719	
5th ward	2,184	
Binghamton town, including village of Port Dickenson		2,555
Port Dickenson village	373	
Chenango town, including village of Battle Creek		1,590
*Battle Creek village	110	
Colesville town, including village of part of Nineveh		3,208
*Nineveh village,† (part of)		—
(See Afton town, Chenango Co.)		
Conklin town, including the following villages		1,420
*Corbettsville village	239	
*Millburn village	122	
Fenton town		1,555
Kirkwood town		1,344
Lisle town, including the following villages		2,399
*Killawog village	155	
*Lisle village	429	
Maine town, including village of Maine		2,129
*Maine village	381	
Nanticoke town, including the following villages		999
*Glen Aubrey village	97	
*Lambs Corners village	83	
Sanford town, including village of part of Deposit		3,495
Deposit village (part of)	875	
(See Deposit town, Delaware Co.)		
Triangle town, including the following villages		2,073
*Triangle village	167	
*Upper Lisle village	150	
Whitneys Point village	818	
Union town, including the following villages		2,596
Union village	737	
*Union Centre village	116	
Vestal town		2,184
Windsor town		3,286

NOTE.—Deposit village in Sanford town, Broome county, and Deposit town, Delaware county... 1,419

CATTARAUGUS COUNTY.

Allegany town, including the following villages		4,044
*Allegany village	1,049	
*Knapps Creek village	390	
*Park View village	193	
*Stevensburgh village	91	
Ashford town		1,814

NEW YORK—Continued.

CATTARAUGUS COUNTY continued.

Carrolton town, including village of Limestone		2,171
Limestone village	923	
Cold Spring town, including the village of Steamburgh		984
*Steamburgh village	242	
Conewango town		1,299
Dayton town, including the following villages		1,705
*Dayton village	367	
*South Dayton village	318	
East Otto town		1,251
Ellicottville town, including village of Ellicottville		1,949
Ellicottville village	748	
Farmersville town, including village of Farmersville		1,128
*Farmersville village	116	
Franklinville town, including village of Franklinville		1,982
Franklinville village	672	
Freedom town, including village of Sandusky		1,312
*Sandusky village	299	
Great Valley town		1,859
Hinsdale town, including village of Hinsdale		1,594
*Hinsdale village	300	
Humphrey town		997
Ischua town, including village of Ischua		936
*Ischua village	163	
Leon town, including village of Leon		1,192
*Leon village	193	
Little Valley town, including village of Little Valley		1,196
Little Valley village	630	
Lyndon town		831
Machias town, including village of Machias		1,545
*Machias village	333	
Mansfield town, including village of Union Corners		1,106
*Union Corners village	50	
Napoli town		1,126
New Albion town, including the following villages		1,732
*Cattaraugus village	705	
*New Albion village	104	
Olean town, including village of Olean		6,575
Olean village	3,036	
Otto town, including village of Waverly		1,111
*Waverly village	366	
Perrysburgh town, including the village of Perrysburgh		1,376
*Perrysburgh village	371	
Persia town, including part of village of Gowanda		1,370
Gowanda village (part of)	802	
(See Collins town, Erie County.)		
Portville town, including village of Portville		2,400
*Portville village	683	

CATTARAUGUS COUNTY continued.

Randolph town, including the following villages		2,459
*East Randolph village	286	
Randolph village	1,111	
Red House town		487
Salamanca town, including the following villages		3,498
Salamanca village	2,531	
*West Salamanca village	469	
South Valley town		995
Yorkshire town, including the following villages		1,784
*Yorkshire village	257	
*Yorkshire Centre village	430	
NOTE.—Gowanda village, in Persia town, Cattaraugus county, and Collins town, Erie county.	1,243	

CAYUGA COUNTY.

Auburn city		21,924
1st ward	3,140	
2d ward	2,490	
3d ward	1,900	
4th ward	2,925	
5th ward	1,694	
6th ward	2,077	
7th ward	1,803	
8th ward	2,187	
9th ward	1,662	
10th ward	2,046	
Aurelius town, including the following villages		1,954
Cayuga village	484	
*Fosterville village	77	
Brutus town, incl. village of Weedsport		2,736
Weedsport village	1,411	
Cato town, incl. village of Meridian		2,059
Meridian village	401	
Conquest town, including the following villages		1,661
*Conquest village	101	
*Spring Lake village	96	
Fleming town, incl. village of Fleming		1,233
*Fleming village	123	
Genoa town, including the following villages		2,517
*Five Corners village	123	
*Genoa village	397	
*Northville village	304	
Ira town, including village of Cato		2,113
Cato village	313	
Ledyard town, including village of Aurora		2,199
Aurora village	444	
Locke town		1,143
Mentz town, including the following places		2,288
*Centre Post hamlet	95	
Port Byron village	1,146	
Montezuma town, including village of Montezuma		1,294
Montezuma village	448	

NEW YORK—Continued.

CAYUGA COUNTY continued.

Moravia town, including village of Moravia		2,699
Moravia village	1,540	
Niles town		1,875
Owasco town, incl. Owasco village		1,297
*Owasco village	240	
Scipio town, including the following villages		2,093
*Scipio village	141	
*Scipioville village	128	
*Sherwood village	169	
Sempronius town, including the following villages		1,138
*Dresserville village	62	
*Sempronius village	103	
Sennett town		1,644
Springport town, including village of Union Springs		2,125
Union Springs village	1,210	
Sterling town, including the following villages		3,034
Fair Haven village	621	
*Martville village	38	
*Sterling Center village	167	
*Sterling Valley village	111	
Summer Hill town		1,028
Throop town, including village of Throopville		1,188
*Throopville village	110	
Venice town		1,889
Victory town, including the following villages		1,953
*North Victory village	35	
*Victory village	192	
*Westbury village	137	

A

CHEMUNG COUNTY.

Ashland town, including village of Wellsburg		1,149
Wellsburg village	634	
Baldwin town		968
Big Flats town		1,989
Catlin town, including part of village of Pine Valley		1,450
*Pine Valley village (part of) (See Veteran town.)	69	
Chemung town		2,098
Elmira town		1,986
Elmira city		20,541
1st ward	1,958	
2d ward	3,061	
3d ward	3,215	
4th ward	3,493	
5th ward	3,448	
6th ward	3,379	
7th ward	1,987	
Erin town		1,562
Horseheads town, including the following villages		3,449
*Breesport village	420	
Horseheads village	1,684	
Southport town		3,619
Van Etten town, including village of Van Ettenville		1,991
Van Ettenville village	553	
Veteran town, including the following villages		2,263
*Millport village	500	
*Pine Valley village (part of) (See Catlin town.)	207	
NOTE.—Pine Valley village, in Catlin and Veteran towns	276	

O

Persons receiving this Bulletin are requested to note any errors, and communicate them to the Superintendent of Census. All communications marked "OFFICIAL BUSINESS" are Free of Postage.

[7—597.]

CENSUS BULLETIN NO. 150.

The following statement exhibits the results of the first count of population according to the schedules returned to the Census Office by the Enumerators of the several districts concerned.

The statement of the population in relation to any town, city, or county is still subject to possible corrections by reason of the discovery of omissions or duplications of names in the lists of inhabitants returned.

Names of villages are indented and placed under the towns in which they are respectively situated, and the population of the town includes, in every case, that of all villages within it.

The villages marked with an asterisk (*) are unincorporated, and their population is given only approximately, as their limits cannot be sharply defined.

Places marked with a dagger (†) were not separately returned by the Enumerators.

NEW YORK—(In part.)

CHENANGO COUNTY.

Afton town, including the following villages		2,248
Afton village	734	
*Nineveh village (part of)†	—	
(See Colesville town, Broome County.)		
Bainbridge town, including village of Bainbridge		1,924
Bainbridge village	781	
Columbus town, including village of Columbus Centre		1,177
*Columbus Centre village	124	
Coventry town, including village of Coventry		1,317
*Coventry village	151	
German town, including German Corners village		664
*German Corners village	38	
Greene town, including the following villages		3,378
*Brisbin village	97	
Green village	476	
Guilford town, including the following villages		2,441
*Guilford village	294	
*Guilford Centre village	54	
Lincklaen town		901
McDonough town, including village of McDonough		1,298
*McDonough village	284	
New Berlin town, including the following villages		2,572
New Berlin village	937	
*South New Berlin village	217	
North Norwich town, including village of North Norwich		964
*North Norwich village	164	
Norwich town, including village of Norwich		5,756
Norwich village	2,553	

CHENANGO COUNTY continued.

Otselic town, including the following villages		1,512
*Beaver Meadows village	105	
*Otselic village	83	
*South Otselic village	230	
Oxford town, incl. village of Oxford		3,035
Oxford village	1,209	
Pharsalia town, including the following villages		1,147
*East Pharsalia village	129	
*North Pharsalia village	83	
Pitcher town, including the following villages		1,075
*North Pitcher village	131	
*Pitcher village	144	
Plymouth town, including village of Plymouth		1,302
*Plymouth village	144	
Preston town		909
Sherburne town, including the following villages		3,128
*Earlville village (part of)	210	
(See Hamilton town, Madison Co.)		
Sherburne village	944	
*Sherburne Quarter village	337	
Smithville town, including village of Smithville		1,492
*Smithville village	275	
Smyrna town, incl. village of Smyrna		1,651
Smyrna village	308	
NOTE.—Earlville village, in Sherburne town, Chenango Co., and Hamilton town, Madison Co.	293	

CLINTON COUNTY.

Altona town, including the following villages		3,673
*Birmingham village (part of)	99	
(See Chesterfield town, Essex Co.)		
*Forrest village	170	

NEW YORK—Continued.

CLINTON COUNTY continued.

Ausable town, including the following villages		2,881
*Ausable village	455	
*Clintonville village (part of)	164	
(See Chesterfield town, Essex Co.)		
Keeseville village (part of)	1,128	
(See Chesterfield town, Essex Co.)		
Beekmantown town		2,644
Black Brook town, including the following villages		3,413
*Claysburgh village	299	
*Cold Brook village (part of)	170	
(See Saranac town.)		
*Garlick Falls village	67	
*Irondale village (part of)	47	
(See Saranac town.)		
*Peasleyville village	48	
*Silver Lake village	11	
*Union Falls village	53	
*Williamsburgh village	256	
Champlain town, including the following villages		5,407
Champlain village	1,509	
*Coopersville village	113	
*Perry's Mills village	283	
Rouse's Point village	142	
Chazy town, incl. the following places		3,147
*Chazy village	262	
*Ingraham hamlet	82	
*Sciota village	228	
*West Chazy village	407	
Clinton town, including village of Cherubusco		2,194
*Cherubusco village	111	
Dannemora town, including the following places		2,962
*Clinton Prison	525	
*Dannemora village	577	
Ellenburgh town, including village of Ellenburgh		3,162
*Ellenburgh village†		—
Mooers town, including the following villages		4,381
*Mooers village	345	
*Mooers Forks village	194	
*Wood Falls village	175	
Peru town, including Peru village		2,562
*Peru village	343	
Plattsburgh town, including village of Plattsburgh		8,283
Plattsburgh village	5,245	
Saranac town, including the following places		4,552
*Cold Brook village (part of)	196	
(See Black Brook Town.)		
*Irish settlement†		—
*Irondale village (part of)†		—
(See Black Brook Town.)		
*Redford village	447	
*Trackville village†		—

CLINTON COUNTY continued.

Schuyler's Falls town, including village of Schuyler's Falls		1,640
*Schuyler's Falls village†		—

NOTES.

Birmingham village in Altona town, Clinton County, and Chesterfield town, Essex County 200

Clintonville village in Ausable town, Clinton County, and Chesterfield town, Essex County 205

Cold Brook village in Black Brook and Saranac towns 366

The part of Irondale village which is in Black Brook town has been separated, but, thus far, the enumerator of Saranac town has failed to make the separation.

Keesville village in Ausable town, Clinton County, and Chesterfield town, Essex County 2,181

COLUMBIA COUNTY.

Aucram town, including the following villages		1,602
*Aucram village	283	
*Aucram Lead Mines village	36	
Austerlitz town		1,341
Canaan town, including the following places		1,654
*Canaan Four Corners village	215	
*Queechey hamlet	64	
*Red Rock hamlet	92	
*Shaker village	59	
Chatham town, including the following villages		4,574
Chatham village (part of)	1,062	
(See Ghent town.)		
*Chatham Centre village	223	
*East Chatham village	224	
*Malden Bridge village	244	
*North Chatham village	163	
*Old Chatham village	242	
*Rayville village	31	
*Rider's Mills village	52	
Claverack town, including the following villages		4,347
*Claverack village	311	
*Hollowville village	132	
*Martindale village	59	
*Mellenville village	360	
*Philmont village	1,343	
Clermont town, including village of Clermont		918
*Clermont village	109	
Copake town, including the following villages		1,905
*Copake village	190	
*Copake Iron Works village	337	
Gallatin town		1,252
Germantown town		1,608

NEW YORK—Continued.

COLUMBIA COUNTY continued.

Ghent town, including part of Chatham village		2,953
Chatham village (part of)	703	
(See Chatham town)		
Greenport town		1,275
Hillsdale town, including the following villages		1,939
*Harlemville village	60	
*Hillsdale village	326	
Hudson city		8,670
1st ward	1,610	
2d ward	2,068	
3d ward	1,956	
4th ward	3,036	
Kinderhook town, including the following villages		4,200
†Kinderhook village	—	
*Niverville village	219	
Valatie village	1,775	
Livingston town, including the following villages		2,060
*Bingham's Mills village	123	
*Blue Store village	49	
*Glencoe Mills village	100	
*Johnston village	150	
*Linlithgo village†	—	
*Strawberry village†	—	
New Lebanon town		2,245
Stockport town, including the following villages		1,980
*Columbiaville village	234	
*Rossmans Mills village	88	
*Stockport village	302	
*Stottville village	720	
Stuyvesant town, including village of Stuyvesant Falls		2,095
*Stuyvesant Falls village	925	
Taghanic town, including village of Taghanic		1,308
*Taghanic village	72	
NOTE.—Chatham village in Chatham and Ghent towns	1,765	

CORTLAND COUNTY.

Cincinnatus town, including village of Cincinnatus		1,093
*Cincinnatus village	429	
Cortlandville town, including the following villages		7,113
Cortland village	4,050	
McGrawville village	637	
Cuyler town, incl. village of Cuyler		1,382
*Cuyler village	131	
Freetown town, incl. village of Freetown		844
*Freetown village	79	
Harford town, including village of Harford Mills		1,034
*Harford Mills village	197	
Homer town, including the following places		3,691
*East Homer hamlet	76	
Homer village	2,331	

CORTLAND COUNTY continued.

Lapeer town		757
Marathon town, including village of Marathon		1,700
Marathon village	1,006	
Preble town, including village of Preble		1,138
*Preble village	200	
Scott town, including village of Scott		980
*Scott village	133	
Solon town, including village of Solon		842
*Solon village	37	
Taylor town		993
Truxton town, including village of Truxton		1,550
*Truxton village	276	
Virgil town, including village of Virgil		1,854
*Virgil village	175	
Willett town, including village of Willett		853
*Willett village	147	

DELAWARE COUNTY.

Andes town, including the following villages		2,639
Andes village	496	
*Union Grove village	135	
Bovina town, including village of Brushland		1,022
*Brushland village	189	
Colchester town		2,941
Davenport town		1,939
Delhi town, including village of Delhi		2,941
Delhi village	1,384	
Deposit town, including part of village of Deposit		1,714
Deposit village (part of)	544	
(See Sanford town, Broome county.)		
Franklin town, including the following villages		2,907
*Croton village	223	
Franklin village	619	
Hamden town, including the following villages		1,496
*De Lancy village	112	
*Hamden village	178	
Hancock town, including village of Hancock		3,238
*Hancock village	686	
Harpersfield town, including the following villages		1,420
*Harpersfield village	99	
*North Harpersfield village	57	
Stamford village (part of)	166	
(See Stamford town.)		
Kortright town, including village of Bloomville		1,730
*Bloomville village	229	
Masonville town, including village of Masonville		1,673
*Masonville village	255	

NEW YORK—Continued.

DELAWARE COUNTY continued.

Meridith town, including the following villages		1,563
*East Meridith village	50	
*Meridith village	73	
*Meridith Hollow village	86	
Middletown town, including the following villages		2,977
*Deans Corners village	47	
*Griffin's Corners village	192	
*Halcotville village	45	
*Lumberville village	66	
Margaretville village	418	
Roxbury town, including village of Roxbury		2,344
*Roxbury village	335	
Sidney town, including village of Sidney Centre		2,461
*Sidney Centre village	141	

B

DELAWARE COUNTY continued.

Stamford town, including the following villages		1,638
Hobartville village	390	
*Stamford village (part of). (See Harpersfield town.)	356	
Tompkins town, including the following villages		2,534
*Cannonsville village	258	
*Trout Creek village	90	
Walton town, incl. village of Walton		3,544
Walton village	1,389	

NOTES.

Deposit village, in Deposit town, Delaware county, and Sanford town, Broome county	1,419
Stamford village, in Harpersfield and Stamford towns	522

O

Persons receiving this Bulletin are requested to note any errors, and communicate them to the Superintendent of Census. All communications marked "OFFICIAL BUSINESS" are Free of Postage.

[7—597.]

CENSUS BULLETIN NO. 151.

The following statement exhibits the results of the first count of population according to the schedules returned to the Census Office by the Enumerators of the several districts concerned.

The statement of the population in relation to any town, city, or county is still subject to possible corrections by reason of the discovery of omissions or duplications of names in the lists of inhabitants returned.

Names of villages are indented and placed under the town in which they are respectively situated, and the population of the town includes, in every case, that of all villages within it.

The villages marked with an asterisk (*) are unincorporated, and their population is given only approximately, as their limits cannot be sharply defined.

Places marked with a dagger (†) were not separately returned by the Enumerators.

NEW YORK—(In part.)

DUTCHESS COUNTY.

Amenia town, including the following villages		2,697
*Amenia village	393	
*Amenia Union village	54	
*South Amenia village	82	
*Wassaic village	228	
Beekman town, including village of Beekman		1,578
*Beekman village	105	
Clinton town		1,640
Dover town, including village of Dover Plains		2,281
*Dover Plains village	721	
East Fishkill town		2,574
Fishkill town, including the following villages		10,732
*Byrnsville village	217	
*Fishkill village	682	
Fishkill Landing, also called Fishkill on the Hudson, village	2,503	
*Glenham village	1,353	
*Groveville village	379	
*Matteawan village	4,411	
Hyde Park town, including village of Hyde Park		2,873
*Hyde Park village	715	
La Grange town, including the following villages		1,745
*La Grangeville village	324	
*Titusville village	79	
Milan town, incl. the following villages		1,275
*Lafayetteville village	79	
*Rock City village	56	
North East town, including village of Millerton		2,181
Millerton village	600	
Pawling town, including village of Pawling		2,006
*Pawling village	580	

DUTCHESS COUNTY continued.

Pine Plains town, including village of Pine Plains		1,352
*Pine Plains village	529	
Pleasant Valley town, including village of Pleasant Valley		1,785
*Pleasant Valley village	429	
Poughkeepsie city		20,207
1st ward	3,714	
2d ward	3,944	
3d ward	3,038	
4th ward	3,413	
5th ward	3,046	
6th ward	3,052	
Poughkeepsie town, including the following villages		4,628
*New Hamburgh village	501	
*Roachdale village	129	
Wappinger's Falls village (part of)	1,066	
(See Wappinger's town.)		
Red Hook town, including the following places		4,471
*Annandale village	91	
*Annandale hamlet	130	
*Barrytown village	239	
*Barrytown Corners village	75	
*Red Hook village	936	
Tivoli village	1,254	
*Upper Red Hook village	184	
Rhinebeck town, including the following villages		3,902
Rhinebeck village	1,569	
*Rhinecliff village	585	
Stanford town, including the following villages		2,092
*Bangall village	154	
*Stanfordville village	340	
Union Vale town, including village of Verbank		1,407
*Verbank village	144	

NEW YORK—Continued.

DUTCHESS COUNTY continued.

Washington town		2,797
Wappinger's town, including the following places		4,961
*Baxtertown hamlet	30	
*Carthage Landing village	251	
*Hughsonville village	682	
*Middle Brush hamlet	61	
†Wappinger's Falls village (part of)		—
(See Poughkeepsie town.)		
NOTE.—The part of Wappinger's Falls village which is in Poughkeepsie town has been separated, but thus far the enumerator of Wappinger's town has failed to make the separation.		

ERIE COUNTY.

Alden town, including the following villages		2,534
Alden village	521	
*Alden Centre village	116	
*Crittenden village	124	
*Millgrove village	58	
*West Alden village	52	
Amherst town, including village of Williamsville		4,519
Williamsville village	880	
Aurora town, including village of East Aurora		2,723
†East Aurora village		—
Boston town, including the village of Boston		1,617
*Boston village	226	
Brant town		1,527
Buffalo city		155,137
1st ward	14,953	
2d ward	6,979	
3d ward	11,253	
4th ward	8,931	
5th ward	26,665	
6th ward	15,474	
7th ward	21,031	
8th ward	8,176	
9th ward	6,950	
10th ward	11,496	
11th ward	13,137	
12th ward	6,627	
13th ward	3,465	
Cheektowaga town		2,327
Clarence town, including village of Clarence Centre		3,495
*Clarence Centre village†		—
Colden town		1,464
Collins town, including the following villages		2,371
*Collins Center village	345	
Gowanda village (part of)	441	
(See Persia town, Cattaraugus co.)		
Concord town, including village of Springville		3,400
Springville village	1,227	

ERIE COUNTY continued.

East Hamburgh town		2,409
Eden town, including village of Eden		2,363
*Eden village	272	
Elma town, including the following villages		2,555
*East Elma village	78	
*Elma village	108	
*Spring Brook village	156	
Evans town, including the following villages		2,610
Angola village	508	
*North Evans village	149	
Grand Island town		1,156
Hamburgh town, including the following places		3,234
*Abbott's Corners hamlet	110	
Hamburgh village	758	
Holland town, including village of Protection		1,720
*Protection village	50	
Lancaster town, including the following villages		3,944
*Bowmansville village	120	
Lancaster village	1,602	
Marilla town		1,825
Newstead town, inc. village of Akron		3,570
Akron village	1,036	
North Collins town, including village of North Collins		1,856
*North Collins village	421	
Sardinia town, including village of Sardinia		1,767
*Sardinia village	272	
Tonawanda town, including village of Tonawanda		4,909
Tonawanda village	3,864	
Wales town, including the following villages		1,392
*Wales village	63	
*Wales Center village	134	
West Seneca town including the following villages		3,463
*Gardenville village	294	
*Lower Ebenezer village	287	
NOTE.—Gowanda village, in Collins town, Erie county, and Persia town, Cattaraugus county	1,243	

ESSEX COUNTY.

Chesterfield town, including the following villages		2,752
*Birmingham village (part of)	101	
(See Altona town, Clinton county.)		
*Clintonville village (part of)	41	
(See Ausable town, Clinton co.)		
Keeseville village (part of)	1,053	
(See Ausable town, Clinton co.)		
*Port Kent village	139	
Crown Point town, including the following school districts		4,287
*Buck Mountain school dist.	76	
*Town Hill school district	70	

NEW YORK—Continued.

ESSEX COUNTY continued.

Elizabethtown town, including village of Elizabethtown		1,363
Elizabethtown village	445	
Essex town		1,462
Jay town, including the following villages		2,443
*Au Sable Forks village	532	
*Lower Jay village	381	
*Upper Jay village	146	
Keene town, including village of Keene		910
*Keene village	131	
Lewis town, including village of Lewis		1,774
*Lewis village	68	
Minerva town, including village of Olmsteadville		1,162
*Olmsteadville village	173	
Moriah town, including the following villages		7,379
*Minerville village	2,561	
*Moriah village	1,370	
*Moriah Center village	179	
*Moriah Corners village	208	
Port Henry village	1,124	
Newcomb town		237
North Elba town		480
North Hudson town		693
St. Armand town		452
Schroon town, including village of Schroon Lake		1,731
*Schroon Lake village	324	
Ticonderoga town, including following villages		3,304
*Ticonderoga Lower Falls village	1,198	
*Ticonderoga Upper Falls village	597	
Westport town, including the following villages		1,737
*Wadhams Mills village	165	
*Westport village	364	
Willsborough town, including village of Willsborough		1,450
*Willsborough village	250	
Wilmington town		899

NOTES.

Birmingham village in Chesterfield town, Essex county, and Altona town, Clinton county	200
Clintonville village in Chesterfield town, Essex county, and Ausable town, Clinton county	205
Keeseville village, in Chesterfield town, Essex county, and Ausable town, Clinton county	2,181

FRANKLIN COUNTY.

Bangor town, including the following villages		2,440
*Bangor village	239	
*West Bangor village	113	
Bellmont town		2,098

FRANKLIN COUNTY continued.

Bombay town, including village of Hogansburgh		1,644
*Hogansburgh village	333	
Brandon town		815
Brighton town		267
Burke town, including hamlet of Burke		2,161
*Burke hamlet	96	
Chateaugay town, including village of Chateaugay		2,828
Chateaugay village	680	
Constable town		1,532
Dickinson town		2,329
Duane town		285
Fort Covington town, including village of Fort Covington		2,424
*Fort Covington village	931	
Franklin town		1,184
Harriettstown town, including village of Saranac Lake		533
*Saranac Lake village	191	
Malone town, incl. village of Malone		7,909
Malone village	4,193	
Moira town, incl. village of Rushton		2,254
*Rushton village	328	
Westville town		1,687

GENESEE COUNTY.

Alabama town, including the following villages		1,975
*Alabama village	173	
*South Alabama village	113	
*Wheatville village	96	
Alexander town, including village of Alexander		1,609
Alexander village	305	
Batavia town, incl. village of Batavia		7,517
Batavia village	4,846	
Bergen town, incl. the following places		2,002
Bergen village	675	
*North Bergen hamlet	139	
*Stone Church hamlet	66	
Bethany town, including the following villages		1,671
*Bethany Center village	87	
*Canada village	80	
*East Bethany village	92	
*Linden village	163	
Byron town, including the following hamlets		1,754
*Byron Centre hamlet	201	
*South Byron hamlet	251	
Darien town, including the following villages		2,046
*Darien village	106	
*Darien Centre village	197	
Elba town		1,968
Le Roy town, incl. village of Le Roy		4,469
Le Roy village	1,468	
Oakfield town, including village of Cary		1,496
Cary village	439	
Pavilion town, incl. village of Pavilion		1,650
*Pavilion village	265	

NEW YORK—Continued.

GENESEE COUNTY continued.

Pembroke town, including the following villages		2,847
Corfu village	353	
*East Pembroke village	97	
*North Pembroke village	92	
*Prospect Hill village	59	
Stafford town, including village of Stafford		1,808
*Stafford village	212	

GREENE COUNTY.

Ashland town, incl. village of Ashland		899
*Ashland village	268	
Athens town, incl. village of Athens		3,065
Athens village	2,106	
Cairo town		2,287
Catskill town, incl. village of Catskill		8,311
Catskill village	4,320	
Coxsackie town, including village of Coxsackie		4,009
Coxsackie village	1,661	
Durham town, incl. village of Oak Hill		2,173
*Oak Hill village	151	

GREENE COUNTY continued.

Greenville town, including the following villages		2,043
*Freehold village	140	
*Greenville village	265	
*Norton Hill village	85	
Halcott town, including village of Halcott Centre		396
*Halcott Centre village	50	
Hunter town, including the following villages		1,882
*Hunter village	481	
*Nealville village	97	
Jewett town		1,075
Lexington town		1,356
New Baltimore town		2,620
Prattville town, including the following villages		1,118
*Prattville village	398	
*Red Falls village	79	
Windham town, including the following villages		1,461
*Hensonville village	129	
*Windham village	344	

Persons receiving this Bulletin are requested to note any errors, and communicate them to the Superintendent of Census. All communications marked "OFFICIAL BUSINESS" are Free of Postage.

[7—597.]

CENSUS BULLETIN NO. 152.

The following statement exhibits the results of the first count of population according to the schedules returned to the Census Office by the Enumerators of the several districts concerned.

The statement of the population in relation to any town, city, or county is still subject to possible corrections by reason of the discovery of omissions or duplications of names in the lists of inhabitants returned.

Names of villages are indented and placed under the towns in which they are respectively situated, and the population of the town includes, in every case, that of all villages within it.

The villages marked with an asterisk (*) are unincorporated, and their population is given only approximately, as their limits cannot be sharply defined.

Places marked with a dagger (†) were not separately returned by the Enumerators.

NEW YORK—(In part.)

JEFFERSON COUNTY.

Adams town, including the following villages		3,302
Adams village	1,250	
*Adams Centre village	403	
Alexandria town, including the following villages		3,136
Alexandria Bay village	587	
*Plessis village	215	
*Redwood village	541	
Antwerp town, including the following villages		3,414
Antwerp village	731	
*Ox Bow village	212	
Brownville town, including the following villages		2,624
Brownville village	409	
Dexter village	487	
*Limerick village	122	
Cape Vincent town, including village of Cape Vincent		3,143
Cape Vincent village	1,361	
Champion town, including the following villages		2,259
*Great Bend village	181	
*West Carthage village	807	
Clayton town, including the following villages		4,214
Clayton village	880	
*Depauville village	216	
Ellisburgh town, including the following villages		4,812
Belleville village	462	
Ellisburgh village	222	
Mannsville village	473	
*Woodville village	179	
Henderson town, including the following villages		1,842
*Henderson village	407	
*Henderson Harbor village	89	
*Smithville village	79	

JEFFERSON COUNTY continued.

Hounsfield town, including village of Sacket's Harbor		2,770
Sacket's Harbor village	885	
Le Roy town, including the following villages		2,660
*Black River village	195	
*Evans Mills village	578	
*Le Royville village	84	
Lorain town		1,435
Lyme town, including the following villages		2,278
Chaumont village	479	
*Three Mile Bay village	1,041	
Orleans town, including the following villages		2,318
*La Forgeville village	307	
*Omar village	105	
Pamelia town		1,143
Philadelphia town, including village of Philadelphia		1,749
†Philadelphia village		—
Rodman town, including village of Rodman		1,517
*Rodman village	228	
Rutland town, including village of Falls Mills		1,796
*Falls Mills village	436	
Theresa town, incl. village of Theresa		2,389
Theresa village	882	
Watertown city		10,697
1st ward	2,569	
2d ward	2,206	
3d ward	2,373	
4th ward	3,549	
Watertown town		1,264
Wilna town, incl. village of Carthage		4,393
Carthage village	1,912	
Worth town, including village of Worthville		951
*Worthville village	78	

NEW YORK—Continued.

LEWIS COUNTY.

Croghan town, including the following villages		3,374
*Belfast village	132	
*Croghan village	445	
Denmark town, including village of Copenhagen		2,204
Copenhagen village	702	
Diana town, including the following villages		2,026
*Harrisville village	353	
*Sterlingbush village	108	
Greig town, including village of Greig		1,570
*Greig village	236	
Harrisburgh town		1,089
High Market town		941
Lewis town, including village of West Lyndon		1,161
*West Lyndon village	181	
Leyden town, including the following villages		1,933
Port Leyden village (part of) (See Lyonsdale town.)		—
*Tallcottville village	129	
Lowville town, including village of Lowville		3,188
Lowville village	872	
Lyonsdale town, including part of village of Port Leyden		1,475
Port Leyden village (part of) (See Leyden town.)	84	
Martinsburgh town, including the following villages		2,386
*Glendale village	111	
*Martinsburgh village	285	
Montague town		975
New Bremen town		2,414
Osceola town, incl. village of Osceola		666
*Osceola village	92	
Pinckney town, including village of Barnes' Corners		1,152
*Barnes' Corners village	112	
Turin town, including village of Turin		1,386
Turin village	419	
Watson town		1,470
West Turin town, including village of Constableville		2,006
Constableville village	593	

NOTE.—The part of Port Leyden village which is in Lyonsdale town has been separated, but thus far the enumerator of Leyden town has failed to make the separation.

LIVINGSTON COUNTY.

Avon town, including village of Avon		3,459
Avon village	1,617	
Caledonia town, including village of Caledonia		1,927
*Caledonia village	777	
Conesus town, including village of Conesus Centre		1,397
*Conesus Centre village	190	

LIVINGSTON COUNTY continued.

Geneseo town, incl. village of Geneseo		3,340
Geneseo village	1,925	
Groveland town		1,342
Leicester town, including the following villages		1,679
*Cuylersville village	254	
*Moscow village	262	
Lima town, including the following villages		2,782
Lima village	1,878	
*South Lima village	52	
Livonia town, including the following places		3,119
*Hamilton Station village	57	
*Hemlock Lake village	259	
*Lakeville village	151	
*Livonia Center village	283	
*Livonia Station village	688	
*South Livonia hamlet	130	
Mount Morris town, including the following villages		3,944
Mount Morris village	1,900	
*Tuscarora village	124	
North Dansville town, including the following villages		4,178
*Cunningsville village	126	
Dansville village	3,625	
Nunda town, including the following villages		2,790
Nunda village	1,037	
*Nunda Station village	419	
Ossian town		1,204
Portage town		1,295
Sparta town		1,201
Springwater town, including village of Springwater		2,279
*Springwater village	339	
West Sparta town		1,157
York town, incl. the following villages		2,482
*Fowlerville village	386	
*Greigsville village	41	
*Piffardina village	134	
*York Centre village	277	

MADISON COUNTY.

Brookfield town, including the following places		3,685
*Clarkville village	581	
*Leonardsville village	236	
*North Brookfield village	180	
*South Brookfield hamlet	76	
Cazenovia town, including the following villages		4,363
Cazenovia village	1,918	
*New Woodstock village	334	
De Ruyter town, including village of De Ruyter		1,584
De Ruyter village	586	
Eaton town, including the following villages		3,800
Morrisville village	741	
*Pratt's Hollow village	102	

NEW YORK—Continued.

MADISON COUNTY continued.

Fenner town		1,272
Georgetown town, including village of Georgetown		1,490
*Georgetown village	270	
Hamilton town, including the following villages		3,912
*Earlville village (part of)	83	
(See Sherburne town, Chenango county.)		
Hamilton village	1,638	
*Hubbardsville village	129	
*Poolville village	172	
Lebanon town, including village of Lebanon		1,585
*Lebanon village	157	
Lenox town, including the following places		10,249
Canastota village	1,569	
*Clockville village	182	
*Durhamville village (part of)†	—	
(See Verona town, Oneida county.)		
Oneida village	1,649	
*Oneida Community village	248	
*Quality Hill settlement	84	
Madison town, including the following villages		2,474
*Bouckville village	204	
Madison village	320	
Nelson town, including the following villages		1,649
*Erieville village	190	
*Nelson village	103	
Smithfield town, including village of Peterboro'		1,226
*Peterboro' village	330	
Stockbridge town, including the following villages		2,023
*Munnsville village	329	
*Stockbridge village	217	
Sullivan town, including the following villages		4,803
*Bridgeport village	212	
*Canaseraga village	144	
Chittenango village	954	
*Chittenango Depot village	97	
*Lockport village	91	
*Perryville village	119	
NOTE.—Earlville village in Hamilton town, Madison county, and Sherburne town, Chenango county		293

MONROE COUNTY.

Brighton town, including village of Brighton		3,736
*Brighton village	198	
Chili town, including village of Clifton		2,274
*Clifton village	150	
Clarkson town, including village of Clarkson		2,100
*Clarkson village	319	
Gates town		1,988

MONROE COUNTY continued.

Greece town, including village of Charlotte		4,849
Charlotte village	962	
Hamlin town		2,556
Henrietta town, including the following villages		2,243
*East Henrietta village	152	
*West Henrietta village	130	
Irondequoit town		1,986
Mendon town, including the following places		3,193
Honeoye Falls village	1,098	
Mendon village	220	
*Mendon Centre hamlet	80	
Ogden town, including the following villages		2,967
*Adams Basin village	274	
Spencerport village	670	
Parma town, including the following places		3,180
*Hinkleyville hamlet	96	
*North Parma village	376	
*Parma hamlet	146	
Penfield town, including village of Penfield		2,957
*Penfield village	394	
Perinton town, including the following places		4,030
*Bushnell's Basin hamlet	171	
*Egypt village	151	
Fairport village	1,920	
Pittsford town, including village of Pittsford		2,236
Pittsford village	756	
Riga town, including village of Churchville		2,221
Churchville village	513	
Rochester City		89,363
1st ward	2,640	
2d ward	3,707	
3d ward	5,783	
4th ward	3,930	
5th ward	7,270	
6th ward	4,330	
7th ward	5,064	
8th ward	9,103	
9th ward	7,136	
10th ward	4,177	
11th ward	6,658	
12th ward	5,939	
13th ward	8,706	
14th ward	5,284	
15th ward	3,048	
16th ward	6,588	
Rush town, including village of Rush		1,741
*Rush village	216	
Sweden town, including village of Brockport		5,736
Brockport village	1,971	
Webster town, including village of Webster		2,950
*Webster village	381	

NEW YORK—Continued.

MONROE COUNTY continued.

Wheatland town, including the following places		2,599
*Garbuttsville hamlet	172	
*Mumford village	455	
*Scottsville village	784	

NIAGARA COUNTY.

Cambria town, incl. part of Pekin village		2,267
*Pekin village (part of)	136	
(See Lewiston town.)		
Hartland town		3,340
Lewiston town, including the following villages		2,768
Lewiston village	680	
*Pekin village (part of)	82	
(See Cambria town.)		
*Sanborn village	177	
Lockport city		13,522
1st ward	3,547	
2d ward	2,931	
3d ward	4,744	
4th ward	2,300	
Lockport town		2,847
Newfane town, including the following villages		3,462
*Charlotte village	260	
*Olcott village	260	

NIAGARA COUNTY continued.

Niagara town, including the following villages		7,433
*Clarksville village	189	
*Lasalle village	197	
Niagara Falls village	3,320	
Suspension Bridge village	2,477	
Pendleton town, including village of Pendleton		1,730
*Pendleton village	136	
Porter town, including the following villages		2,278
*Ransomville village	275	
*Youngstown village	500	
Royalton town, including the following villages		4,888
*Gasport village	267	
Middleport village	771	
*Royalton village†	—	
Somerset town		2,015
Wheatfield town, including village of North Tonawanda		4,390
*North Tonawanda village	1,492	
Wilson town, including village of Wilson		3,234
Wilson village	662	
NOTE.—Pekin village, in Cambria and Lewiston towns	218	

Persons receiving this Bulletin are requested to note any errors, and communicate them to the Superintendent of Census. All communications marked "OFFICIAL BUSINESS" are Free of Postage.

[7—597.]

CENSUS BULLETIN NO. 153.

The following statement exhibits the results of the first count of population according to the schedules returned to the Census Office by the Enumerators of the several districts concerned.

The statement of the population in relation to any town, city, or county is still subject to possible corrections by reason of the discovery of omissions or duplications of names in the lists of inhabitants returned.

Names of villages are indented and placed under the towns in which they are respectively situated, and the population of the town includes, in every case, that of all villages within it.

The villages marked with an asterisk (*) are unincorporated, and their population is given only approximately, as their limits cannot be sharply defined.

Places marked with a dagger (†) were not separately returned by the Enumerators.

NEW YORK—(In part.)

ONEIDA COUNTY.

Annsville town, including the following villages		2,554
*Glenmore village	50	
Tabery village	558	
Augusta town, including the following villages		2,171
*Augusta Centre village	130	
*Knoxboro' village	262	
*Oriskany Falls village	598	
Ava town		1,039
Booneville town, including the following villages		3,996
*Alder's Creek village	28	
Booneville village	1,677	
*Forest Post village	66	
*Hawkinsville village	239	
Bridgewater town, including the following villages		1,218
*Babcock Hill village†	—	
*Bridgewater village	224	
*North Bridgewater village	52	
Camden town, incl. village of Camden		3,392
Camden village	1,589	
Deerfield town, including Deerfield Corners village		2,082
*Deerfield Corners village	716	
Florence town, incl. village of Florence		2,073
*Florence village	282	
Floyd town		1,115
Forestport town		1,358
Kirkland town, including the following places		4,984
*Clark's Mills village	393	
Clinton village	1,236	
*Franklin Iron Works hamlet	352	
*Kirkland village	132	
Lee town, incl. the following villages		2,360
*Delta village	186	
*Lee Centre village	320	

ONEIDA COUNTY continued.

Marcy town		1,413
Marshall town, including the following villages		2,276
*Deansville village	200	
*Forge Hollow village	99	
Waterville village (part of) (See Sangerfield town.)	133	
New Hartford town, including the following villages		4,394
New Hartford village	710	
*New York Upper Mills village	931	
Paris town, including the following villages		3,573
*Cassville village	226	
*Clayville village	847	
Remsen town, including village of Remsen		1,195
Remsen village	329	
Rome town and Rome city (co-extensive) including village of Stanwix		12,194
1st ward	2,370	
2d ward	2,055	
3d ward	2,721	
4th ward	2,145	
5th ward	2,807	
*Stanwix village	96	
Sangerfield town, including part of village of Waterville		3,172
†Waterville village (part of) (See Marshall town.)	—	
Steuben town		1,223
Trenton town, including the following places		3,097
*Holland Patent village	401	
*Prospect village	326	
*South Trenton village	134	
*Stillwell village	184	
Trenton village	289	
*Trenton Falls hamlet	138	

NEW YORK—Continued.

ONEIDA COUNTY continued.

Utica city		33,913
1st ward	1,025	
2d ward	3,345	
3d ward	2,900	
4th ward	2,704	
5th ward	1,593	
6th ward	1,962	
7th ward	3,469	
8th ward	3,899	
9th ward	5,393	
10th ward	2,289	
11th ward	2,099	
12th ward	3,235	
Vernon town, including the following villages		3,056
Oneida Castle village	239	
Vernon village	345	
*Vernon Center village	212	
Verona town, including the following villages		5,287
Durhamville village (part of)†	—	
(See Lenox town, Madison county.)		
*New London village	391	
Vienna town, including village of West Vienna		2,834
*West Vienna village	138	
Western town, including the following villages		2,264
*North Western village	183	
*Westernville village	206	
Westmoreland town, including village of Westmoreland		2,744
*Westmoreland village	403	
Whitestown town, including the following villages		4,498
*Lower New York Mills village	373	
*New York Mills proper, village	902	
*Oriskany village	597	
Whitesboro' village	1,370	
*Yorkville village	295	

NOTE.—The part of Waterville village which is in Marshall town has been separated, but, thus far, the enumerator of Sangerfield town has failed to make the separation.

ONONDAGA COUNTY.

Camillus town, including village of Camillus		2,416
Camillus village	477	
Cicero town, including the following villages		2,934
Brewerton village	305	
*Cicero village	275	
Clay town, incl. village of Centreville.		2,910
*Centreville village	200	
De Witt town, including the following villages		3,975
*East Syracuse village	1,099	
*Jamesville village	353	

ONONDAGA COUNTY continued.

Elbridge town, including the following villages		4,088
Elbridge village	516	
Jordan village	1,345	
Fabius town, incl. village of Fabius.		2,069
Fabius village	405	
Geddes town, including village of Geddes		7,088
Geddes village	4,283	
La Fayette town, including village of La Fayette		2,160
*La Fayette village	146	
Lysander town, including the following villages		4,905
Baldwinsville village (part of)	1,375	
(See Van Buren town.)		
*Little Utica village	58	
*Lysander village	243	
*Plainville village	138	
*Polkville village	34	
*West Phoenix village	68	
Manlius town, including the following places		5,954
Fayetteville village	1,556	
*Kirkville village	926	
*Lowville hamlet	84	
Manlius village	834	
Marcellus town, including the following villages		2,678
*Marcellus village	489	
*Marietta village	147	
Onondaga town, including the following villages		6,358
Danforth village	802	
*Onondaga Hill village	210	
*Onondaga Valley village	194	
Otisco town, including the following villages		1,550
*Amber village	156	
*Otisco Center village	159	
Pompey town, incl. village of Delphi		3,240
*Delphi village	230	
Salina town, including village of Liverpool		2,888
Liverpool village	1,350	
Skaneateles town, including the following places		4,866
*Mandana village	91	
*Mottville hamlet	533	
Skaneateles village	1,669	
Spafford town, including village of Borodino		1,450
*Borodino village	160	
Syracuse city		51,791
1st ward	4,277	
2d ward	7,628	
3d ward	3,459	
4th ward	9,332	
5th ward	8,754	
6th ward	4,627	
7th ward	7,878	
8th ward	5,836	

NEW YORK—Continued.

ONONDAGA COUNTY continued.

Tully town, including the following villages		1,476
Tully village	434	
*Vesper village	137	
Van Buren town, including the following villages		3,091
Baldwinsville village (part of) (See Lysander town.)	746	
*Ionia village	76	
*Memphis village	152	
*Sand Springs village	68	
NOTE.—Baldwinsville village in Lysander and Van Buren towns	2,121	

ONTARIO COUNTY.

Bristol town, including village of Baptist Hill		1,650
*Baptist Hill village	150	
Canadice town		895
Canandaigua town, including the following villages		8,286
Canandaigua village	5,726	
*Cheshire village	204	
East Bloomfield town, including the following villages		2,527
*East Bloomfield village	474	
*East Bloomfield Station village	198	
Farmington town, including village of New Salem		1,978
*New Salem village	141	
Geneva town, including village of Geneva		7,412
Geneva village	4,090	
Gorham town, including the following villages		2,521
*Gorham village	286	
*Reed's Corners village	76	
Rushville village, part of (See Potter town, Yates county.)	160	
Hopewell town		1,894
Manchester town, including the following villages		3,920
Clifton Springs village (part of) (See Phelps town.)	790	
*Manchester village	329	
*Port Gibson village	299	
*Shortville village	620	
Naples town, incl. village of Naples		2,699
*Naples village	800	
Phelps town, including the following villages		5,189
Clifton Springs village (part of) (See Manchester town.)	112	
*Orleans village	194	
Phelps village	1,369	
Richmond town, including village of Honeoye		1,772
*Honeoye village	331	

ONTARIO COUNTY continued.

Seneca town, including the following villages		2,877
*Flint Creek village	92	
*Hall's Corners village	329	
*Seneca Castle village	149	
South Bristol town		1,327
Victor town, including the following villages		2,804
*East Victor village	106	
*Fisher's village	98	
Victor village	704	
West Bloomfield town, including the following villages		1,713
*Millers Corners village	200	
*North Bloomfield village	142	
*West Bloomfield village	317	

NOTES.

Clifton Springs village, in Manchester and Phelps town	902
Rushville village, in Gorham town, Ontario county, and Potter town, Yates county	503

ORANGE COUNTY.

Blooming Grove town		2,444
Chester town		2,229
Cornwall town		3,833
Crawford town		1,951
Deer Park town, including village of Port Jervis		11,420
Port Jervis village	7,753	
Goshen town, incl. village of Goshen		4,387
Goshen village	2,557	
Greenville town		1,002
Hamptonburgh town		1,143
Highland town, including the following villages		3,404
*Highland Falls village	1,976	
*West Point village	1,131	
Minisink town, including the following villages		1,360
Unionville village	316	
*West Town village	175	
Monroe town, including the following villages		5,096
*Highland Mills village	490	
*Monroe village	459	
Montgomery town, including the following villages		4,795
Montgomery village	935	
Walden village	1,804	
Mount Hope town, including the following villages		1,549
*Mount Hope village †	—	
*New Vernon village	55	
*Otisville village	471	
Newburgh city		18,049
1st ward	5,546	
2d ward	6,025	
3d ward	3,050	
4th ward	3,428	

NEW YORK—Continued.

ORANGE COUNTY continued.

Newburgh town		3,918
New Windsor town		2,576
Wallkill town, including the following villages		11,486
*Howell's Depot village	156	
Middletown village	8,494	
Warwick town, including the following villages		5,699
*Amity village	131	
*Belvale village	179	
*Edenville village	130	
*Florida village	555	
*Greenwood Lake Valley village†	—	
*New Milford village	98	
*Pine Island village	65	
*Sterling village†	—	
Warwick village	1,043	
Wawayanda town		1,879

ORLEANS COUNTY.

Albion town, including part of village of Albion		5,147
Albion village (part of) (See Gaines town.)	3,700	
Barre town		2,325
Carlton town		2,477
Clarendon town		1,797
Gaines town, including the following villages		2,338
†Albion village (part of) (See Albion town.)	—	
*Gaines village	185	
Kendall town		1,893
Murray town, including the village of Holley		2,812
Holley village	1,018	
Ridgeway town, including the following villages		5,495
*Jeddo village	125	
*Knowlesville village	321	
Medina village (part of) (See Shelby town.)	2,370	
*Oak Orchard village	52	
*Ridgeway village	119	
Shelby town, including the following villages		3,824
Medina village (part of) (See Ridgeway town.)	1,262	
*Shelby Centre village	162	
Yates town, incl. the following villages		2,020
*Lyndonville village	419	
*Yates Centre village	194	

NOTES.

Medina village, in Ridgeway and Shelby towns 3,632

The part of Albion village which is in Albion town has been separated, but, thus far, the enumerator of Gaines town has failed to make the separation.

E

OSWEGO COUNTY.

Albion town, including the following villages		2,569
*Dugway village	87	
Sand Bank village	753	
Amboy town, including the following villages		1,244
*Amboy Center village	46	
*West Amboy village	109	
Boylston town		1,283
Constantia town, including the following villages		3,124
*Bernhard's Bay village	222	
Cleveland village	724	
*Constantia village	355	
Granby town, including village of Oswego Falls		4,514
Oswego Falls village	1,831	
Hannibal town, including the following villages		3,174
*Hannibal village	490	
*Hannibal Centre village	148	
*South Hannibal village	50	
Hastings town, including the following villages		2,866
*Caughdenoy village	215	
*Central Square village	309	
Mexico town, incl. village of Mexico		3,687
Mexico village	1,273	
New Haven town		1,713
Orwell town		1,550
Oswego city		21,117
1st ward	3,750	
2d ward	2,119	
3d ward	3,456	
4th ward	2,685	
5th ward	2,707	
6th ward	2,356	
7th ward	1,643	
8th ward	2,401	
Oswego town		3,022
Palermo town		1,997
Parish town, incl. village of Parish		1,817
*Parish village	402	
Redfield town		1,294
Richland town, incl. village of Pulaski		3,991
Pulaski village	1,501	
Sandy Creek town, including the following villages		2,878
Lacona village	378	
Sandy Creek village	951	
Schroeppel town, including the following villages		3,381
*Hinmanville village	152	
Phoenix village	1,312	
Scriba town		2,971
Volney town, including the following villages		6,589
Fulton village	3,941	
*Seneca Hill village	107	
West Monroe town		1,314
Williamstown town		1,820

Persons receiving this Bulletin are requested to note any errors, and communicate them to the Superintendent of Census. All communications marked "OFFICIAL BUSINESS" are Free of Postage.

[7—597.]

CENSUS BULLETIN NO. 154.

The following statement exhibits the results of the first count of population according to the schedules returned to the Census Office by the Enumerators of the several districts concerned.

The statement of the population in relation to any town, city, or county is still subject to possible corrections by reason of the discovery of omissions or duplications of names in the lists of inhabitants returned.

Names of villages are indented and placed under the towns in which they are respectively situated, and the population of the town includes, in every case, that of all villages within it.

The villages marked with an asterisk (*) are unincorporated, and their population is given only approximately, as their limits cannot be sharply defined.

NEW YORK—(In part.)

OTSEGO COUNTY.

Burlington town, including the following villages		1,599
*Burlington Flats village	124	
*Burlington Green village	90	
*West Burlington village	107	
Butternuts town		2,036
Cherry Valley town, including the village of Cherry Valley		2,260
Cherry Valley village	856	
Decatur town		779
Edmeston town, including the following villages		1,794
*Edmeston village	361	
*South Edmeston village	163	
*West Edmeston village	116	
Exeter town, including the following villages		1,353
*Exeter Centre village	58	
*Schuyler's Lake village	265	
*West Exeter village	111	
Hartwick town		2,340
Laurens town, including the following villages		1,827
*Mount Vision village	191	
*West Laurens village	252	
Maryland town, including village of Schenevus		2,324
†Schenevus village		—
Middlefield town, including the following villages		2,726
*Clarksville village	185	
*Middlefield Centre village	89	
Milford town, including village of Milford		2,319
*Milford village	567	
Morris town, including village of Morris		2,404
Morris village	768	
New Lisbon town		1,569

OTSEGO COUNTY continued.

Oneonta town, including the following villages		4,462
Oneonta village	1,711	
*West Oneonta village	165	
Otega town, including village of Otega		1,918
*Otega village	749	
Otsego town, including the following villages		4,690
Cooperstown village	2,199	
*Fly Creek village	236	
*Oaksville village	141	
Pittsfield town		1,450
Plainfield town, including village of Madilla Forks		1,195
*Madilla Forks village	210	
Richfield town, including the following villages		2,515
*Richfield village	84	
Richfield Springs village	1,307	
Roseboom town, including the following villages		1,515
*Pleasant Brook village	94	
*Roseboom village	168	
*South Valley village	122	
Springfield town, including the following villages		2,016
*East Springfield village	82	
*Middle village	64	
*Springfield village	74	
Unadilla town, incl. village of Unadilla		2,523
*Unadilla village	922	
Westford town, including the following villages		1,271
*Westford village	139	
*Westville village	69	
Worcester town, including the following villages		2,513
*Worcester village	682	
*South Worcester village	131	

NEW YORK—Continued.

PUTNAM COUNTY.

Carmel town, including village of Carmel		2,811
*Carmel village	571	
Kent town		1,361
Patterson town, including the following villages		1,579
*Patterson village	315	
*Towners village	113	
Phillipstown town, including the following villages		4,375
Cold Spring village	2,111	
*Garrison village	127	
Nelsonville village	541	
Putnam Valley town		1,555
Southeast town, including village of Brewster's		3,500
*Brewster's village	1,216	

RENSSELAER COUNTY.

Berlin town, including village of Berlin		2,202
*Berlin village	465	
Brunswick town		3,402
East Greenbush town		2,127
Grafton town		1,676
Greenbush town, including village of Greenbush		6,689
Greenbush village	3,241	
Hoosick town, including the following villages		7,914
Hoosick Falls village	4,530	
*North Hoosick village	239	
Lansingburgh town, including village of Lansingburgh		7,764
Lansingburgh village	7,437	
Nassau town, including the following villages		2,629
*Brainard village	83	
*East Nassau village	88	
*Nassau village	449	
North Greenbush town, including the following villages		4,132
Bath on the Hudson village	2,046	
*De Freestville village	90	
*Wynautskill village	176	
Petersburgh town, including the following villages		1,785
*North Petersburgh village	149	
*Petersburgh village	315	
Pittstown town, including the following villages		4,136
*Johnsonville village	404	
*Valley Falls village (part of) (See Schaghticoke town.)	543	
Poestenkill town, including village of Poestenkill		1,672
*Poestenkill village	250	
Sandlake town, including the following villages		2,550
*Sandlake village	777	
*West Sandlake village	185	

RENSSELAER COUNTY continued.

Schaghticoke town, including the following villages		3,610
Hartz Falls village	1,275	
*Valley Falls village (part of) (See Pittstown town.)	252	
Schodack town, including the following villages		4,319
Castleton village	912	
*Mintzeskill village	62	
*Schodack Landing village	401	
*South Schodack village	91	
Stephentown town, including the village of Stephentown		1,986
*Stephentown village†	—	
Troy city		56,748
1st ward	3,870	
2d ward	4,882	
3d ward	2,571	
4th ward	4,308	
5th ward	5,020	
6th ward	4,555	
7th ward	5,698	
8th ward	4,172	
9th ward	4,533	
10th ward	5,985	
11th ward	4,119	
12th ward	4,012	
13th ward	3,023	

NOTE.—Valley Falls village in Pittstown and Schaghticoke towns 795

ROCKLAND COUNTY.

Clarkstown town, including the following villages		4,378
*Clarksville village†	—	
*Nanent village†	—	
*New City village	270	
Rockland Lake village	441	
Upper Nyack village	412	
Haverstraw town, including village of Haverstraw		6,973
Haverstraw village	3,506	
Orangetown town, including the following villages		8,077
*Blauveltville village	623	
†Lower Nyack village	—	
*Middletown village†	—	
*Nyack village	3,881	
*Orangeburg village†	—	
†Palisades village	—	
Piermont village	1,369	
*Tappan village†	—	
Ramapo town, including the following villages		4,954
*Mousey village	237	
*Ramapo village†	—	
*Stoatsburgh village†	—	
*Spring Valley village	810	
*Woodburn village†	—	
Stony Point town		3,308

NEW YORK—Continued.

SAINT LAWRENCE COUNTY.

Brasher town, including the following villages		3,578
*Brasher Falls village	513	
*Brasher Iron Works village†	—	
*Helena village	129	
Canton town, including the following villages		6,275
Canton village	2,049	
*Rensselaer Falls village	409	
Clifton town		71
Colton town, including the following villages		1,974
*Colton village	606	
*South Colton village	132	
De Kalb town, including village of Birkville		3,027
*Birkville village	339	
De Peyster town		1,194
Edwards town, incl. village of Edwards		1,082
*Edwards village	345	
Fine town, including village of Fine		893
*Fine village	207	
Fowler town, including the following villages		1,590
*Fullerville village	117	
*Harlesboro' village	243	
*Little York village	87	
Gouverneur town, including the following villages		4,165
Gouverneur village	2,071	
*Natural Dam village	222	
Hammond town		1,860
Hermon town, including village of Hermon		1,634
Hermon village	522	
Hopkinton town, including the following villages		1,922
*Ft. Jackson village	153	
*Hopkinton village	195	
Lawrence town, including the following villages		2,483
*Lawrenceville village	118	
*Nicholville village	280	
*North Lawrence village	466	
Lisbon town, including the following villages		4,297
*Flackville village	30	
*Lisbon Centre village	125	
Louisville town, including the following villages		2,019
*Chase's Mills village	114	
*Cro Island village†	—	
*Goose Neck village†	—	
*Louisville village	207	
*Louisville Landing village	40	
Macomb town, including hamlet of Pope's Mills		1,731
*Pope's Mills hamlet	84	
Madrid town, including village of Madrid		2,145
*Madrid village	761	

SAINT LAWRENCE COUNTY continued.

Massena town		2,736
Morristown town, including the following villages		2,186
*Briers Hill village	185	
*Morristown village	397	
Norfolk town, including village of Raymondville		2,471
*Raymondville village	134	
Ogdensburg city		10,341
1st ward	2,761	
2d ward	2,904	
3d ward	1,918	
4th ward	2,758	
Oswegatchie town, including village of Heuvelton		2,881
*Heuvelton village	513	
Parishville town, including village of Parishville		2,384
*Parishville village	496	
Pierrepont town		2,494
Pitcairn town		790
Potsdam town, including the following villages		7,610
Norwood village	1,221	
Potsdam village	1,081	
Rossie town, including village of Rossie		1,709
*Rossie village	135	
Russell town		2,403
Stockholm town, including the following villages		3,441
*Bicknellville village	184	
*East Stockholm village	86	
*Skinnersville village	78	
*Stockholm Centre village	50	
*Stockholm Depot village	146	
Waddington town, including village of Waddington		2,609
Waddington village	977	

SCHOHARIE COUNTY.

Blenheim town, including village of Blenheim		1,191
*Blenheim village	221	
Broome town, including the following villages		1,636
*Franklinton village	77	
*Livingstonville village	97	
Carlisle town, including the following villages		1,722
*Carlisle village	128	
*Grovenor's Corners village	60	
Cobleskill town, including village of Cobleskill		3,371
Cobleskill village	1,222	
Conesville town		1,127
Esperance town, including the following villages		1,378
*Esperance village	341	
*Sloansville village	200	
Fulton town		2,709

NEW YORK—Continued.

SCHOHARIE COUNTY continued.

Gilboa town, incl. the following villages.		2,040
*Gilboa village	293	
*South Gilboa village	50	
Jefferson town		1,636
Middleburgh town, including the following villages		3,276
*Hunter's Land village	172	
*Middleburgh village	1,123	
Richmondville town, including the following villages		2,082
*Richmondville village	653	
*Warnersville village	263	
Schoharie town, including the following villages		3,350
*Central Bridge village	195	
Schoharie village	1,188	
Seward town, including the following villages		1,734
*Hyndsville village	129	
*Seward Valley village	141	
Sharon town, including village of Sharon Springs		2,591
Sharon Springs village	627	
Summit town, including the following villages		1,405
*Charlotteville village	126	
*Summit village	121	
Wright town, incl. village of Gallupville		1,591
*Gallupville village	258	

SCHUYLER COUNTY.

Catherine town, including the following villages		1,617
*Alpine village	180	
*Odessa village	230	
Cayuta town, incl. village of Cayuta		601
*Cayuta village	53	
Dix town, including parts of the following villages		4,168
Havana village (part of) (See Montour town.)	66	
Watkins village (part of) (See Reading town.)	2,378	
Hector town, incl. the following villages		5,025
*Bennettsburg village	113	
*Burdett village	292	
*East Steamburgh village	82	
*Mecklenburgh village	260	
*North Hector village	211	
*Perry City village	142	
*Searsburgh village	70	
Montour town, including part of village of Havana		1,771
Havana village (part of) (See Dix town.)	1,208	
Orange town, incl. Monterey village		2,020
*Monterey village	276	
Reading town, including the following villages		1,581
*Reading Center village	128	
Watkins village (part of) (See Dix town.)	338	

SCHUYLER COUNTY continued.

Tyrone town, including the following villages		2,059
*Altay village	130	
*Tyrone village	227	
*Wayne village	182	
*Weston village	167	

NOTES.

Havana village, in Dix and Montour towns	1,274
Watkins village, in Dix and Reading towns	2,716

SENECA COUNTY.

Covert town, incl. the village of Farmer		2,166
Farmer village	544	
Fayette town, including the following villages		3,316
*Canoga village	177	
Waterloo village (part of) (See Waterloo town.)	584	
Junius town, incl. the village of Dublin		1,356
*Dublin village	80	
Lodi town, including Lodi village		1,947
*Lodi village	433	
Ovid town, including the following villages		3,569
Ovid village	705	
*Willard Asylum village (part of) (See Romulus town.)	1,169	
Romulus town, including the following villages		2,766
*Kendia village	99	
*Romulus village (part of) (See Varick town.)	48	
*Willard village	795	
*Willard's Asylum village (part of) (See Ovid town.)	629	
Seneca Falls town, including village of Seneca Falls		6,853
Seneca Falls village	5,880	
Tyre town, including hamlet of Tyre		1,168
*Tyre hamlet	77	
Varick town, including the following villages		1,739
*Blarytown village	82	
*East Varick village	62	
*Romulus village (part of) (See Romulus town.)	130	
Waterloo town, including part of Waterloo village		4,399
Waterloo village (part of) (See Fayette town.)	3,309	

NOTES.

Romulus village, in Romulus and Varick towns	178
Waterloo village, in Fayette and Waterloo towns	3,893
Willard Asylum village, in Ovid and Romulus towns	1,798

Persons receiving this Bulletin are requested to note any errors, and communicate them to the Superintendent of Census. All communications marked "OFFICIAL BUSINESS" are Free of Postage.

[7—597.]

CENSUS BULLETIN NO. 155.

The following statement exhibits the results of the first count of population according to the schedules returned to the Census Office by the Enumerators of the several districts concerned.

The statement of the population in relation to any town, city, or county is still subject to possible corrections by reason of the discovery of omissions or duplications of names in the lists of inhabitants returned.

Names of villages are indented and placed under the towns in which they are respectively situated, and the population of the town includes, in every case, that of all villages within it.

Places marked with a dagger (†) were not separately returned by the Enumerators.

NEW YORK—(In part.)

STEUBEN COUNTY.

Addison town, including village of Addison		2,534
Addison village	1,596	
Avoca town, including the following villages		1,843
*Avoca village	547	
*Wallace village	170	
Bath town, including the following villages		7,396
Bath village	1,183	
*Sarona village	447	
Bradford town, including the following villages		937
*Bradford village	207	
*South Bradford village	70	
Cameron town, including village of Cameron		1,611
*Cameron village	262	
Campbell town		1,881
Canisteo town, including village of Canisteo		3,694
Canisteo village	1,907	
Caton town		1,642
Cohocton town, including the following villages		3,346
*Blood's village	294	
*Cohocton village†	—	
*Liberty village	683	
*North Cohocton village	268	
Corning town, including the following villages		7,401
*Centerville village	298	
Corning village	2,623	
Gibson village	278	
*Knoxville village	858	
Dansville town, including the following villages		1,788
*Burns village	81	
*Rogersville village	175	
Erwin town, including the following villages		2,095
*Gang Mills village	372	
*Painted Post village	701	

STEUBEN COUNTY continued.

Fremont town		1,277
Greenwood town, including village of Greenwood		1,386
*Greenwood village	263	
Hartsville town		1,015
Hornby town, including village of Hornby Forks		1,209
*Hornby Forks village	60	
Hornellsville town, including village of Hornellsville		9,852
Hornellsville village	8,195	
Howard town, including village of Howard		2,131
*Howard village	80	
Jasper town, including village of Jasper		1,806
*Jasper village	283	
Lindley town		1,563
Prattsburgh town, including village of Prattsburgh		2,349
Prattsburgh village	661	
Pulteney town, including village of Pulteney		1,660
*Pulteney village	202	
Rathbone town, including the following villages		1,371
*Cameron Mills village	77	
*Rathboneville village	131	
Thurston town, including the following villages		1,366
*Merchantsville village	131	
*Risingville village	34	
Troupsburgh town, including village of Troupsburgh		2,494
*Troupsburgh village	196	
Tuscarora town		1,544
Urbana town, including village of Hammondsport		2,318
Hammondsport village	716	
Wayland town, including the following villages		2,591
*Perkinsville village	170	
Wayland village	605	

NEW YORK—Continued.

STEUBEN COUNTY continued.

Wayne town, including village of Wayne		827
*Wayne village	78	
West Union town		1,271
Wheeler town		1,424
Woodhull town, including village of Woodhull		1,963
*Woodhull village	317	

SULLIVAN COUNTY.

Bethel town, including village of Mongaup		2,562
*Mongaup village	270	
Callicoon town, including the following villages		2,180
*Callicoon Centre village	94	
*Jeffersonville village (part of) (See Delaware town.)	246	
*North Branch village	97	
*Youngsville village	113	
Cochecton town, including village of Cochecton		1,328
*Cochecton village	188	
Delaware town, including the following villages		1,830
*Callicoon Depot village	310	
*Jeffersonville village (part of) (See Callicoon town.)	78	
*Pike Pond village	120	
Fallsburgh town		2,945
Forestburgh town		1,058
Fremont town, including village of Long Eddy		2,025
*Long Eddy village	237	
Highland town, including the following villages		1,013
*Barry village	271	
*Lackawaxen village	81	
Liberty town, including village of Liberty		3,209
Liberty village	478	
Lumberland town		1,050
Mamakating town, including the following places		3,845
*Bloomingburgh village†	—	
*Homowack village	209	
*Phillipsport hamlet	661	
*Summitville village	223	
Wurtsboro village	588	
Neversink town		2,152
Rockland town		2,481
Thompson town, including village of Monticello		3,763
Monticello village	941	
Tusten town, including village of Narrowsburg		1,050
*Narrowsburg village	313	
NOTE.—Jeffersonville village in Callicoon and Delaware towns	324	

TIOGA COUNTY.

Barton town, including the following villages		5,825
*East Waverly village	241	
Waverly village	2,767	
Berkshire town		1,304
Candor town, including the following villages		4,323
*Candor village	965	
*Willseyville village	588	
Newark Valley town		2,577
Nichols town		1,709
Owego town, including the following villages		9,885
*Apalachin village	223	
*Campville village	94	
*Flemingville village	37	
*North Owego village	45	
Owego village	5,526	
Richford town, including village of Richford		1,477
*Richford village	317	
Spencer town, including village of Spencer		2,382
*Spencer village	700	
Tioga town, including village of Smithboro'		3,192
*Smithboro' village	294	

TOMPKINS COUNTY.

Caroline town, including the following villages		2,171
*Caroline Centre village	9	
*Mott's Corners village†	—	
*Slaterville village†	—	
*Speedsville village	96	
Danby town, including the following villages		2,065
*Danby village	137	
*West Danby village	157	
Dryden town, including the following villages		4,805
Dryden village	779	
*Maloreyville village	61	
Enfield town		1,690
Groton town, including the following villages		3,450
Groton village	913	
*Groton City village	71	
*Lafayette village	29	
*McLean village	320	
*Peruville village	141	
Ithaca town, including the following villages		11,198
*Forest Home village	114	
Ithaca village	9,105	
1st ward	1,701	
2d ward	2,183	
3d ward	3,220	
4th ward	2,001	

NEW YORK—Continued.

TOMPKINS COUNTY continued.

Lansing town, including the following places		3,000
*Lake Ridge hamlet	84	
*Lansingville village	133	
*Ludlowville village	262	
Newfield town, including the following villages		2,608
*Newfield village	419	
*Poney Hollow village	576	
*Trumbulls Corners village	84	
Ulysses town, including the following places		3,458
*Jacksonville hamlet	193	
Trumansburg village	1,376	

ULSTER COUNTY.

Denning town		1,036
Esopus town, including the following villages		4,736
*Port Ewen village	1,580	
*Sleightburg village	282	
*South Roundout village	493	
Gardiner town, including the following villages		1,794
*Gardiner village	130	
*Libertyville village	61	
*Tuthill village	83	
Hardinbergh town		801
Hurley town		2,521
Kingston city		18,344
1st ward	1,780	
2d ward	1,590	
3d ward	1,679	
4th ward	2,178	
5th ward	2,361	
6th ward	1,947	
7th ward	2,024	
8th ward	2,152	
9th ward	2,633	
Kingston town		1,093
Lloyd town		2,713
Marbletown town, including the following villages		3,970
*High Falls village	571	
*Lapala village	128	
Marlborough town		3,472
New Paltz town, including the following places		1,958
*Butterville village	35	
*Corners village	39	
*New Paltz village	493	
*Ohioville hamlet	44	
*Springtown hamlet	35	
Olive town		2,927
Plattekill town, including village of Clintondale		2,205
*Clintondale village	371	
Rochester town		4,109
Rosendale town, including village of Whiteport		4,724
*Whiteport village	198	

ULSTER COUNTY continued.

Saugerties town, including the following villages		10,375
Flatbush village	155	
Glascoe village	900	
Glenerie village	124	
Plattekill village	574	
Saugerties village	3,923	
Shandaken town, including village of Pine Hill		2,829
*Pine Hill village†		—
Shawangauk town		2,910
Wawarsing town, including the following villages		8,547
Ellenville village	2,750	
*Greenfield village	971	
Woodstock town, including village of Woodstock		1,968
*Woodstock village	175	
Ulster town, including the following villages		2,806
*East Kingston village	484	
*Eddyville village	617	

WAYNE COUNTY.

Arcadia town, including the following villages		5,702
*Fairville village	124	
Newark village	2,400	
Butler town, including the following villages		2,161
*South Butler village	290	
†Wolcott village (part of) (See Wolcott town.)		—
Galen town, incl. the following places		5,461
Clyde village	2,826	
*Lock Berlin village	110	
*Lock Pit hamlet†		—
*Marengo village	82	
Huron town, including hamlet of Port Glasgow		2,036
*Port Glasgow hamlet	74	
Lyons town, including village of Lyons		5,762
Lyons village	3,820	
Macedon town, including the following villages		2,871
Macedon village	538	
*Macedon Centre village	158	
Marion town, incl. village of Marion		2,100
*Marion village	412	
Ontario town, including the following villages		2,963
*Furnaceville village	177	
*Ontario village	429	
*Ontario Centre village	127	
Palmyra town, including village of Palmyra		4,435
Palmyra village	2,308	
Rose town, including the following villages		2,244
*North Rose village	120	
*Rose Valley village	502	

NEW YORK—Continued.

WAYNE COUNTY continued.

Savannah town, including the following villages		1,867
*Savannah village	418	
*South Butler village	53	
Sodus town, incl. the following villages		5,285
*Joy village	90	
*Sodus village	842	
Walworth town		2,338
Williamson town, including the following villages		2,745
*East Williamson village	96	
*Pultneyville village	247	
*Williamson village	335	
Wolcott town, including the following villages		3,731
*Red Creek village	525	
†Wolcott village (part of)	—	
(See Butler town.)		

WESTCHESTER COUNTY.

Bedford town, including the following villages		3,731
*Bedford village	181	
*Bedford Station village	209	
Mt. Kisco village	727	
Cortlandt town, including the following places		12,664
*Centerville village†	—	
*Cove at Verplank's village†	—	
*Croton Landing village	865	
*Croton Point village†	—	
*Cruger's village	145	
*George's Island†	—	
*Montrose village†	—	
*Montrose Point village†	—	
Peekskill village	5,742	
*Verplank's Point village	1,337	
East Chester town, including the following villages		8,737
Mt. Vernon village	1,857	
*Washingtonville village	206	
Greenburgh town, including the following places		8,934
*East Tarrytown hamlet	61	
*Glenville hamlet	183	
Greenburgh village	1,915	
*Hastings-on-Hudson village	1,290	
Irvington village	1,904	
Tarrytown village	3,025	
Harrison town		1,494

WESTCHESTER COUNTY continued.

Lewisboro' town		1,612
Mamaroneck town		1,863
Mount Pleasant town, including village of North Tarrytown		5,450
North Tarrytown village	2,684	
New Castle town, including village of Chappaqua		2,297
*Chappaqua village	330	
New Rochelle town, including the following villages		5,276
*David's Island village	290	
†New Rochelle village	—	
North Castle town, including the following villages		1,818
*Armonk village	265	
*Kensico village	110	
North Salem town, including the following villages		1,693
*Croton Falls village	403	
*Purdy's village	228	
Ossining town, including village of Sing Sing		8,769
Sing Sing village	6,578	
Pelham town, including the following places		2,540
*City Island village	989	
*Hart's Island	756	
*Pelhamville village	218	
Poundridge town, including village of Poundridge		1,034
*Poundridge village	92	
Rye town, including village of Port Chester		6,576
Port Chester village	3,254	
Scarsdale town		614
Somers town		1,630
Westchester town, including the following villages		6,789
*Bronxville village	395	
*Olinville village	476	
*Wakefield village	478	
White Plains town, including village of White Plains		4,095
White Plains village	2,382	
Yonkers city		18,892
1st ward	5,149	
2d ward	6,917	
3d ward	5,953	
4th ward	873	
Yorktown town		2,481

Persons receiving this Bulletin are requested to note any errors, and communicate them to the Superintendent of Census. All communications marked "OFFICIAL BUSINESS" are Free of Postage.

[7—597.]

CENSUS BULLETIN NO. 156.

The following statement exhibits the results of the first count of population according to the schedules returned to the Census Office by the Enumerators of the several districts concerned.

The statement of the population in relation to any town, city, or county is still subject to possible corrections by reason of the discovery of omissions or duplications of names in the lists of inhabitants returned.

Names of villages are indented and placed under the towns in which they are respectively situated, and the population of the town includes, in every case, that of all villages within it.

The villages marked with an asterisk (*) are unincorporated, and their population is given only approximately, as their limits cannot be sharply defined.

Places marked with a dagger (†) were not separately returned by the Enumerators.

NEW YORK—(In part.)

WYOMING COUNTY.

Arcade town, incl. the village of Arcade		2,000
Arcade village	762	
Attica town, including Attica village		3,099
Attica village	1,935	
Bennington town, including village of Bennington Centre		2,365
*Bennington Centre village	102	
Castile town, incl. village of Castile		2,315
Castile village	965	
Covington town, including the following hamlets		1,176
*Covington Centre hamlet	78	
*Lagrange hamlet	57	
*Pearl Creek hamlet	73	
*Peoria hamlet	75	
Eagle town, including village of Eagle		1,203
*Eagle village	183	
Gainesville town, including village of East Gainesville		1,787
*East Gainesville village	247	
Genesee Falls town		860
Java town, incl. the following villages		1,953
*Java village	239	
*North Java village	205	
Middlebury town, including village of Wyoming		1,822
*Wyoming village	387	
Orangeville town, including the village of Varysburgh		1,164
*Varysburgh village	83	
Perry town, incl. the following villages		2,571
Perry village	1,115	
*Perry Centre village	159	
Pike town, incl. the following villages		1,797
*East Pike village	223	
Pike village	644	
Sheldon town		2,257
Warsaw town, incl. the vill. of Warsaw		3,227
Warsaw village	1,910	
Wethersfield town		1,311

YATES COUNTY.

Barrington town, including village of Crystal Springs		1,478
*Crystal Springs village	150	
Benton town, including the following villages		2,413
*Belona village	197	
*Benton Centre village	144	
Penn Yan village (part of)	165	
(See Milo town.)		
Italy town		1,444
Jerusalem town, including village of Branchport		2,626
Branchport village	271	
Middlesex town		1,457
Milo town, including the following villages		5,755
*Himrod's Corners village	310	
*Milo Center village	120	
*North district Milo village†	—	
Penn Yan village (part of)	3,310	
(See Benton town.)		
*Severn village†	—	
Potter town, including part of village of Rushville		1,940
Rushville village (part of)	343	
(See Gorham town, Ontario Co.)		
Starkey town, including the following villages		2,729
Dundee village	1,025	
*Eddytown village	148	
Torrey town, including village of Dresden		1,245
Dresden village	366	

NOTES.

Penn Yan village in Benton and Milo towns	3,475
Rushville village in Potter town, Yates county, and Gorham town, Ontario county	503

Persons receiving this Bulletin are requested to note any errors, and communicate them to the Superintendent of Census. All communications marked "OFFICIAL BUSINESS" are Free of Postage.

[7—597.]

CENSUS BULLETIN NO. 157.

The following statement exhibits the results of the first count of population according to the schedules returned to the Census Office by the Enumerators of the several districts concerned.

The statement of the population in relation to any township, city, or county is still subject to possible corrections by reason of the discovery of omissions or duplications of names in the lists of inhabitants returned.

Names of villages are indented and placed under the townships in which they are respectively situated; and the population of the township includes, in every case, that of all villages within it.

The villages marked with an asterisk (*) are unincorporated, and their population is given only approximately, as their limits cannot be sharply defined.

Places marked with a dagger (†) were not separately returned by the Enumerators.

MINNESOTA—(In part.)

AITKIN COUNTY.

Aitkin township, including the following villages		366
*Aitkin village	136	
*Kimberly village	33	
*McGregor Switch village	11	
*Mille Rae village	27	
*Sandy Lake village	34	
*Sicottles village	13	
*Willow River village	71	

ANOKA COUNTY.

Anoka city		2,706
Anoka township		261
Bethel township		423
Blaine township		128
Burns township		522
Centreville township, including village of Centreville		876
*Centreville village	130	
Columbus township		92
Fridley township		257
Grow township		419
Ham Lake township		235
Linwood township		227
Oak Grove township		305
Ramsey township		387
St. Francis township		270

BECKER COUNTY.

Atlanta township		241
Burlington township, including village of Frazee City		338
*Frazee City village	97	
Cormorant township		234
Cuba township		369
Detroit township, including village of Detroit		794
*Detroit village	554	
Erie township		177

BECKER COUNTY continued.

Hamden township		316
Lake Eunice township		250
Lake Park township		529
Lake View township		179
Oak Lake township, including village of Audubon		500
*Audubon village	91	
Richwood township, including village of Richwood		439
*Richwood village	45	
Unorganized townships		41

BENTON COUNTY.

Alberta township		413
Gilmanton township		461
Glendorado township		211
Langold township		312
Maywood township		126
Minden township		207
St. George township		453
Sauk Rapids township, including village of Sauk Rapids		698
*Sauk Rapids village	598	
Watab township		131

BIG STONE COUNTY.

Almond township		235
Artichoke township		161
Big Stone township		228
Browns Valley township		336
Clarksville township		207
Graceville township, including village of Graceville		314
*Graceville village	40	
Odessa township		185
Ortonville township		709
Prior township		578
Tokna township		269
Trenton township		138

MINNESOTA—Continued.

BIG STONE COUNTY continued.

†Township 120, range 44 (unorganized)		210
†Township 121, range 44 (unorganized)		
Township 124, range 45 (unorganized)		89

BLUE EARTH COUNTY.

Beauford township		598
Butternut Valley township		614
Cambria township		344
Ceresco township		520
Danville township		707
Decoria township		673
Garden City township, including village of Garden City		817
*Garden City village	293	
Jamestown township		503
Judson township, including village of Lake Crystal		1,134
Lake Crystal village	483	
Leray township		1,170
Lime township		592
Lincoln township		515
Lyra township, including village of Good Thunder		900
*Good Thunder village	149	
McPherson township, including village of Hilton		1,017
*Hilton village	133	
Mankato city		5,550
1st ward	1,723	
2d ward	1,127	
3d ward	1,114	
4th ward	1,585	
Mankato township		1,284
Mapleton township, including village of Mapleton Station		937
Mapleton Station village	351	
Medo township		850
Pleasant Mound township		595
Rapidan township		796
Shelby township, including village of Amboy		882
*Amboy village	56	
South Bend township		514
Sterling township		704
Vernon township, including village of Vernon Centre		673
*Vernon Centre village	125	

BROWN COUNTY.

Albin township		409
Bashan township		295
Burnstown township, including village of Springfield		599
*Springfield village	167	
Cottonwood township		713
Eden township		740
Home township, including village of Loreno		2,057
Loreno village	997	

BROWN COUNTY continued.

Lake Hauska township		336
Leavenworth township		432
Linden township		731
Milford township		728
Mulligan township		343
New Ulm city		2,471
North Star township		294
Prairieville township		552
Sigel township		652
Stark township		513
Stately township		153

CARLTON COUNTY.

Moose Lake township, including following villages		613
*Barnum village	49	
*Mahtowa village	143	
*Moose Lake village	100	
Thomson township, including village of Thomson		319
*Thomson village	265	
Twin Lakes township, including following villages		298
*Junction village	168	
*Knife Falls village	93	

CARVER COUNTY.

Benton township, including following villages		1,419
*Benton village	97	
*Cologne village	60	
Camden township		908
Carver township and Carver village (co-extensive)		683
Chanhassen township		1,178
Chaska township, including village of Chaska		1,255
Chaska village	1,068	
Dahlgren township		1,220
Hancock township		681
Hollywood township		900
Laketown township		1,056
San Francisco township		736
Waconia township, including village of Waconia		1,288
*Waconia village	218	
Watertown township, including village of Watertown		1,348
Watertown village	316	
Young America township, including following villages		1,468
*Norwood village	338	
Young America village	151	

CHIPPEWA COUNTY.

Big Bend township		471
Granite Falls township, including village of East Granite Falls		621
*East Granite Falls village	174	
Havelock township		164
Kragero township, including village of Milan		379
*Milan village	28	

MINNESOTA—Continued.

CHIPPEWA COUNTY continued.

Lauriston township		300
Leenthorp township		387
Lone Tree township		128
Mandt township		172
Rosewood township		448
Sparta township, including village of Montevideo		1,456
Montevideo village	862	
Tunsberg township, including village of Watson		494
*Watson village	50	
Woods township		80
Township 117, range 37 (unorganized)		4
Township 117, range 38 (unorganized)		97
Township 118, range 38 (unorganized)		62
Unorganized portion of county (1st assessment district)		145

CHISAGO COUNTY.

Amador township		178
Branch township, including village of North Branch		191
*North Branch village	142	
Chisago Lake township, including following villages		1,362
*Centre City village	33	
*Chisago City village	92	
Fish Lake township		983
Franconia township, including village of Franconia		944
*Franconia village	150	
Lent township		175
Nessel township		867
Rushseba township, including village of Rush City		974
Rush City village	580	
Shafer township, including town of Taylor's Falls		1,587
Taylor's Falls town	1,007	
Sunrise township, including village of Sunrise City		271
*Sunrise City village	79	
Wyoming township		450

COOK COUNTY (unorganized).

Not subdivided into civil townships.

COTTONWOOD COUNTY.

Amboy township		139
Amo township		142
Ann township		290
Carson township, including village of Bingham Lake		500
*Bingham Lake village	44	
Dale township		227
Delton township		223
Germantown township		258
Great Bend township, including village of Windom		677
Windom village	443	
Highwater township		407
Lakeside township		313

COTTONWOOD COUNTY continued.

Mountain Lake township		1,043
Rose Hill township		123
Selma township		292
South Brook township		211
Springfield township		283
Storden township		209
West Brook township		196

CROW WING COUNTY.

Brainerd twp., incl. town of Brainerd		2,318
*Brainerd town	1,864	

DAKOTA COUNTY.

Burnsville township		388
Castle Rock township		706
Douglass township		861
Eagan township		645
Empire township, including village of Farmington		1,296
Farmington village	688	
Eureka township		895
Greenvale township		836
Hampton township		805
Hastings city		3,809
Inver Grove township		791
Lakeville township, including village of Lakeville		970
Lakeville village	168	
Lebanon township		252
Marshan township		563
Mendota township, including village of Mendota		741
*Mendota village	348	
Nininger township		239
Randolph township, including village of New Frier		339
New Frier village	104	
Ravenna township		283
Rosemount township, including village of Rosemount		964
*Rosemount village	116	
Sciota township		276
Vermillion township		819
Waterford township, including village of Waterford		424
*Waterford village	104	
West St. Paul township		489

DODGE COUNTY.

Ashland township		589
Canisteo township		914
Claremont township, including village of Claremont		851
Claremont village	269	
Concord township, including hamlet of Concord		1,040
*Concord hamlet	144	
Ellington township		667
Hayfield township		500
Mantorville township, including following villages		2,363
Kasson village	1,054	
Mantorville village	477	

MINNESOTA—Continued.

DODGE COUNTY continued.

Milton township		957
Ripley township		384
Vernon township		937
Wasioja township, including village of Dodge Centre		1,601
Dodge Centre village	726	
Westfield township		541

DOUGLAS COUNTY.

Alexandria township, including village of Alexandria		1,494
Alexandria village	1,355	
Belle River township (formerly Riverdale)		472
Carlos township		200
Chippewa township		361
Evansville township		554
Holmes City township		582
Hudson township		452
Ida township		477
La Grand township		209
Lake Mary township		331
Leaf Valley township		413
Lund township		348
Millerville township		547
Miltona township		162
Moe township		569
Orange township		273
Osakis township		714
Salem township		353
Spruce Hill township		231
Urness township		388

FARIBAULT COUNTY.

Barber township		649
Blue Earth City township, including village of Blue Earth City		1,686
Blue Earth City village	1,066	
Brush Creek township		561
Clarke township, including village of Wells		909
Wells village	661	
Delevan township, including village of Delevan		863
Delevan village	251	
Dunbar township		369
Elmore township		439
Emerald township		861
Foster township		406
Joe Daviess township		372
Kiester township		123
Lura township, including village of Easton		648
Easton village	68	
Minnesota Lake township, including village of Minnesota Lake		784
Minnesota Lake village	208	
Pilot Grove township		324
Prescott township		605
Rome township		505
Seely township		441

FARIBAULT COUNTY continued.

Verona township		560
Walnut Lake township		440
Winnebago City township, including village of Winnebago City		1,470
Winnebago City village	993	

FILLMORE COUNTY.

Amherst township		931
Arendahl township		1,002
Beaver township		667
Bloomfield township, including village of Tifton		885
*Tifton village	46	
Bristol township, including village of Granger		1,010
*Granger village	111	
Canton township, including following villages		1,347
*Ellista village	71	
*Lenora village	100	
Carimona township		898
Carrolton township, including following villages		2,012
*Clear Grit village	107	
Lanesboro village	1,032	
Chatfield township, including village of Chatfield		1,547
Chatfield village	827	
Fillmore township, including following villages		1,391
*Fillmore village	212	
Wykoff village	272	
Forestville township, including village of Forestville		874
*Forestville village	55	
Fountain township, including village of Fountain		1,188
Fountain village	266	
Harmony township		1,026
Holt township, including village of Whalan		1,035
Whalan village	134	
Jordan township		651
Newburg township, including village of Newburg		1,094
*Newburg village	95	
Norway township		1,105
Pilot Mound township		1,002
Preble township		900
Preston township, including village of Preston		1,825
Preston village	939	
Rushford city		941
Rushford township		863
Spring Valley Township, including village of Spring Valley		2,106
Spring Valley village	1,256	
Sumner township, including village of Hamilton		900
*Hamilton village	100	
York township		962

Persons receiving this Bulletin are requested to note any errors, and communicate them to the Superintendent of Census. All communications marked "OFFICIAL BUSINESS" are Free of Postage.

[7—597.]

CENSUS BULLETIN NO. 158.

The following statement exhibits the results of the first count of population according to the schedules returned to the Census Office by the Enumerators of the several districts concerned.

The statement of the population in relation to any township, city, or county is still subject to possible corrections by reason of the discovery of omissions or duplications of names in the lists of inhabitants returned.

Names of villages are indented and placed under the townships in which they are respectively situated, and the population of the township includes, in every case, that of all villages within it.

The villages marked with an asterisk (*) are unincorporated, and their population is given only approximately, as their limits cannot be sharply defined.

Places marked with a dagger (†) were not separately returned by the Enumerators.

MINNESOTA—(In part.)

FREEBORN COUNTY.

Albert Lea city		1,966
Albert Lea township		878
Alden township, including village of Alden		709
Alden village	235	
Bancroft township		959
Bath township		919
Carlston township		500
Freeborn township, including village of Freeborn		486
Freeborn village	72	
Freeman township		772
Geneva township		454
Hartland township, including village of Hartland		699
Hartland village	107	
Hayward township		659
London township		614
Manchester township		784
Mansfield township		552
Moscow township		650
Newry township		737
Nunda township, including village of Twin Lake		776
*Twin Lake village	77	
Oakland township		629
Pickerel Lake township		530
Riceland township		783
Shell Rock township, including village of Shell Rock		1,013
*Shell Rock village	206	

GOODHUE COUNTY.

Belle Creek township		1,078
Belvidere township		950
Burnside township		558
Cannon Falls township, including village of Cannon Falls		1,988
Cannon Falls village	942	

GOODHUE COUNTY continued.

Central Point township, including village of Central Point		178
*Central Point village	112	
Cherry Grove township, including village of Fair Point		1,086
*Fair Point village	60	
Featherstone township		954
Florence township, including village of Florence		977
*Florence village	64	
Goodhue township		1,013
Hay Creek township		929
Holden township		1,183
Kenyon township		1,042
Leon township		1,138
Minneola township		1,079
Pine Island township, including village of Pine Island		1,605
Pine Island village	656	
Red Wing city		5,876
1st ward	2,328	
2d ward	712	
3d ward	1,608	
4th ward	1,228	
Roscoe township		1,106
Stanton township (formerly Lillian)		512
Vasa township		1,157
Wacoota township		88
Wanamingo township		1,377
Warsaw township		1,148
Welch township (formerly Grant)		928
Zumbrota township, including following villages		1,701
*Forest Mills village	124	
Zumbrota village	797	

GRANT COUNTY.

Delaware township		112
Elbow Lake township		375

MINNESOTA—Continued.

GRANT COUNTY continued.

Elk Lake township		208
Erdal township		172
Gorton township		129
Land township		213
Lawrence township		79
Lien township		295
Logan township, including village of Herman		270
*Herman village	184	
Maesville township		159
Pelican Lake township		367
Pomme de Terre township		150
Roseville township		194
Stony Brook township		281

HENNEPIN COUNTY.

Bloomington township		819
Brooklyn township, including village of Osseo		1,266
Osseo village	206	
Champlin township, including village of Champlin		456
*Champlin village	246	
Corcoran township		1,174
Crystal Lake township		1,019
Dayton township, including village of Dayton		1,197
*Dayton village	255	
Eden Prairie township		744
Excelsior township, including village of Excelsior		930
*Excelsior village	417	
Greenwood township		604
Hassan township		735
Independence township, including village of Maple Plain		842
*Maple Plain village	105	
Maple Grove township		1,155
Medina township, including village of Long Lake		1,462
*Long Lake village	150	
Minneapolis city		46,887
Minneapolis township		2,752
Minnetonka township, including following villages		1,069
*Minnetonka village	161	
*Wayzata village	132	
Minnetrista township		844
Plymouth township		1,072
Richfield township, including village of Fort Snelling		1,501
*Fort Snelling village	352	
St. Anthony township		485

HOUSTON COUNTY.

Black Hammer township		859
Brownsville township, including village of Brownsville		1,313
Brownsville village	607	
Caledonia township, including village of Caledonia		1,890
Caledonia village	894	

HOUSTON COUNTY continued.

Crooked Creek township		656
Hokah township, including village of Hokah		1,476
Hokah village	961	
Houston township, including village of Houston		1,201
Houston village	510	
Jefferson township		483
La Crescent township, including village of La Crescent		844
*La Crescent village	326	
Mayville township		712
Money Creek township, including village of Clinton		763
*Clinton village	46	
Mound Prairie township		756
Sheldon township		856
Spring Grove township, including village of Spring Grove		1,282
*Spring Grove village	293	
Union township		496
Wilmington township		1,047
Winnebago township		854
Yucatan township		844

ISANTI COUNTY.

Athens township		46
Bradford township		375
Cambridge township		698
Isanti township		769
Maple Ridge township, including village of Cambridge		512
Cambridge village	136	
North Branch township		707
Oxford township		91
Spencer Brook township		295
Spring Vale township		350
Stanchfield township		491
Stanford township		360
Wyanette township		369

ITASCA COUNTY (unorganized).

Not subdivided into civil townships.

JACKSON COUNTY.

Alba township		139
Belmont township		369
Christiana township		435
Delafield township		325
Des Moines township, including village of Jackson		796
*Jackson village	501	
Enterprise township		179
Ewington township		88
Heron Lake township		226
Hunter township		80
Kimball township		239
La Crosse township		373
Middletown township		154
Minneota township		119
Petersburg township		243
Rust township		124
Round Lake township		116

MINNESOTA—Continued.

JACKSON COUNTY continued.

Sioux Valley township		89
Weimer township, including village of Heron Lake		459
*Heron Lake village	163	
West Heron Lake township		96
Wisconsin township		157

KANABEC COUNTY (unorganized).

Not subdivided into civil townships.

KANDIYOHI COUNTY.

Actander township		614
Burbank township		408
Colfax township		363
Dovre township		553
Edwards township		163
Fahlun township		395
Genesee township, including village of Atwater		845
Atwater village	302	
Green Lake township		408
Harrison township		624
Irving township		426
Kandiyohi township, including village of Kandiyohi		658
*Kandiyohi village	75	
Lake Andrew township		435
Lake Elizabeth township		250
Lake Lillian township		283
Mamre township		556
New London township, including village of New London		302
*New London village	55	
Norway Lake township		492
Roseville township		286
St. John's township		167
Whitefield township		434
Willmar township, including village of Willmar		1,497
Willmar village	1,002	

LAC-QUI-PARLE COUNTY.

Arena township		94
Augusta township		83
Baxter township		483
Camp Release township		319
Cerro Gordo township		447
Freeland township		179
Hamlin township		146
Hantho township		243
Lac-qui-parle township, including village of Lac-qui-parle		460
*Lac-qui-parle village	108	
Lake Shore township		349
Madison township		222
Manfred township		138
Maxwell township		180
Mehuron township		76
Perry township		155
Providence township		177
Riverside township		319
Ten-Mile Lake township		211

LAC-QUI-PARLE COUNTY continued.

Yellow Bank township		557
Township 117, range 45 (unorganized)		64
Township 119, range 46 (unorganized)		5

LAKE COUNTY.

Beaver Bay township		106

LE SUEUR COUNTY.

Cleveland township, including village of Cleveland		1,147
*Cleveland village	156	
Cordova township, including village of Cordova		926
*Cordova village	140	
Derrynane township		899
Elysian township, including village of Elysian		1,004
*Elysian village	167	
Kasota township, including village of Kasota		1,227
*Kasota village	156	
Kilkenny township, including village of Kilkenny		905
*Kilkenny village	89	
Lanesburgh township, including part of village of Prague		1,637
Prague village (part of)	197	
(See Helena twp., Scott County.)		
Le Sueur township		1,414
Lexington township, including village of Le Sueur Centre		1,047
Le Sueur Centre village	73	
Montgomery township, including village of Montgomery		1,353
Montgomery village	261	
Ottawa township, including village of Ottawa		567
*Ottawa village	208	
Sharon township		1,202
Tyrone township		1,042
Washington township		409
Waterville township, including following villages		1,324
Waterville village	498	
*West Waterville village	50	
NOTE.—Village of Prague in Lanesburg twp., Le Sueur County, and Helena twp., Scott County	384	

LINCOLN COUNTY.

Alta Vista township		221
Ash Lake township		155
Diamond Lake township		186
Drammen township		142
Hope township, including village of Tyler		169
*Tyler village	81	
Lake Benton township, including village of Lake Benton		369
*Lake Benton village	184	
Lake Hendricks township		218
Lake Stay township		172

MINNESOTA—Continued.

LINCOLN COUNTY continued.

Limestone township		201
Marshfield township		170
Royal township		221
Shaokatan township		163
Verdi township, incl. village of Verdi		195
*Verdi village	25	
Township 113, range 45 (unorganized)		211
Township 113, range 46 (unorganized)		152

LYON COUNTY.

Amiret township, including village of Amiret		282
*Amiret village	46	
Clifton township		204
Custer township		293
Eidsvold township, including village of Minneota		491
*Minneota village	113	
Fairview township		287
Grand View township		267
Island Lake township		177
Lake Marshall township, including village of Marshall		1,226
Marshall village	961	
Lucas township		226
Lynd township		308
Lyons township		226
Monroe township, incl. village of Tracy		603
*Tracy village	322	
Nordland township		343
Rock Lake township		248
Shelburne township		140
Sodus township		213
Stanley township		188
Vallers township		146
Westerheim township		283
Township 110, range 43 (unorganized)		106

MARTIN COUNTY.

Cedar township		182
Center Creek township		263
East Chain township		142
Elm Creek township		107
Fairmont township, including village of Fairmont		926
Fairmont village	541	

MARTIN COUNTY continued.

Fox Lake township		172
Fraser township		269
Galena township		188
Jay township		217
Lake Belt township		189
Lake Fremont township		165
Manyaska township, including village of Sherburne		402
Sherburne village	131	
Nashville township		465
Pleasant Prairie township		238
Rolling Green township		323
Rutland township		254
Silver Lake township		250
Tenhassen township		227
Waverly township		84
Westford township		186

M'LEOD COUNTY.

Acoma township		588
Bergen township		1,022
Collins township, including village of Stewart Collins		404
*Stewart Collins village	80	
Glencoe township, including village of Glencoe		1,759
Glencoe village	1,078	
Hale township		1,233
Helen township, including village of Plato		967
*Plato village	49	
Hutchinson township, including village of Hutchinson		1,948
*Hutchinson village	580	
Lynn township		598
Penn township, including village of Brownton		643
*Brownton village	75	
Rich Valley township		991
Round Grove township		386
Sumter township, including village of Lake Addie		593
*Lake Addie village	72	
Winsted township, including village of Winsted		1,211
*Winsted village	140	

Persons receiving this Bulletin are requested to note any errors, and communicate them to the Superintendent of Census. All communications marked "OFFICIAL BUSINESS" are Free of Postage.

[7—597.]

CENSUS BULLETIN NO. 159.

The following statement exhibits the results of the first count of population according to the schedules returned to the Census Office by the Enumerators of the several districts concerned.

The statement of the population in relation to any township, city, or county is still subject to possible corrections by reason of the discovery of omissions or duplications of names in the lists of inhabitants returned.

Names of villages are indented and placed under the townships in which they are respectively situated, and the population of the township includes, in every case, that of all villages within it.

The villages marked with an asterisk (*) are unincorporated, and their population is given only approximately, as their limits cannot be sharply defined.

Places marked with a dagger (†) were not separately returned by the Enumerators.

MINNESOTA—(In part.)

MEEKER COUNTY.

Acton township, including village of Grove city		956
Grove City village	230	
Cedar Mills township		474
Collinwood township		899
Cosmos township		113
Danielson township		421
Darwin township, including village of Darwin		469
*Darwin village	56	
Ellsworth township, including village of Greenleaf		499
*Greenleaf village	63	
Forest City township		538
Forest Prairie township		506
Greenleaf township		668
Harvey township		568
Kingston township		865
Litchfield township, including village of Litchfield		1,748
Litchfield village	1,250	
Manannah township, including village of Manannah		764
*Manannah village	114	
Swan Lake township, including village of Dassel		1,091
Dassel village	247	
Swede Grove township		657
Union Grove township		503

MILLE LACS COUNTY.

Greenbush township		412
Milo township		172
Princeton township, including village of Princeton		917
Princeton village	587	

MORRISON COUNTY.

Belle Prairie township		991
Bellevue township		246
Buckman township		390

MORRISON COUNTY continued.

Culdrum township		223
Green Prairie township		214
Little Falls township, including village of Little Falls		992
Little Falls village	508	
Motley township, including village of Motley		205
*Motley village	199	
Parker township		74
Pierz township		924
Swan River township		560
Two Rivers township		1,056

MOWER COUNTY.

Adams township, including village of Adams		971
*Adams village	96	
Austin city		2,305
Austin township		657
Bennington township		541
Clayton township		390
Dexter township		316
Frankford township		741
Grand Meadow township, including village of Grand Meadow		1,004
Grand Meadow village	374	
Lansing township, including village of Lansing		796
*Lansing village	144	
Le Roy township, including village of Le Roy		1,201
Le Roy village	432	
Lodi township, including village of Taopi		634
Taopi village	115	
Lyle township, including village of Lyle		818
Lyle village	182	
Marshall township, including village of Dexter		746
Dexter village	168	

MINNESOTA—Continued.

MOWER COUNTY continued.

Nevada township		877
Pleasant Valley township		599
Racine township		885
Red Rock township, including village of Brownsdale		834
Brownsdale village	346	
Sargent township		524
Udolpho township		668
Waltham township		555
Windom township, including village of Rose Creek		737
*Rose Creek village	144	

MURRAY COUNTY.

Belfast township, including village of Fulda		343
*Fulda village	150	
Boudin township		176
Cameron township		124
Centre township		188
Des Moines River township		153
Dovray township		153
Ellsborough township		116
Holly township		255
Iona township		112
Lake Sarah township		217
Leeds township, including village of Hadley		213
*Hadley village	22	
Lime Lake township, including village of Avoca		373
*Avoca village	135	
Limestone township		131
Lost Timber township		69
Lowville township		71
Mason township		148
Murray township, including village of Currie		288
*Currie village	78	
Shetek township		242
Skandia (or Scandia) township		197
Township 105, range 42 (unorganized)		35

NICOLLET COUNTY.

Belgrade township		699
Bernadotte township		565
Brighton township		235
Courtland township		854
Granby township		526
Lafayette township		904
Lake Prairie township		1,241
New Sweden township		775
Nicollet township, including village of Nicollet Station		939
Nicollet Station village	99	
Oshawa township		581
Ridgely township		348
St. Peter city		3,436
Traverse township, including village of Travers des Sioux		550
†Travers des Sioux village	—	
West Newton township		680

NOBLES COUNTY.

Bigelow township, including village of Bigelow		215
*Bigelow village	28	
Bloom township		83
Dewald township, including village of Rushmore		210
*Rushmore village	99	
Elk township		176
Graham Lake township, including village of De Forest		300
*De Forest village	19	
Grand Prairie township		301
Hersey township		199
Indian Lake township		200
Leota township		97
Little Rock township		320
Lorain township		159
Olney township, including part of village of Adrian		284
*Adrian village (part of)	85	
(See West Side township.)		
Ransom township		165
Seward township		226
Summit Lake township		68
West Side township, including part of village of Adrian		339
*Adrian village (part of)	108	
(See Olney township.)		
Wilmont township		111
Worthington township, including village of Worthington		818
*Worthington village	636	
Township 103, range 42 (unorganized)		45
Township 103, range 43 (unorganized)		119
NOTE.—Village of Adrian in Olney and West Side townships	193	

OLMSTED COUNTY.

Almira township, including village of Chatfield		995
*Chatfield village	339	
Cascade township		767
Dover township, including village of Dover Centre		1,005
*Dover Centre village	231	
Eyota township, including village of Eyota		1,112
Eyota village	404	
Farmington township		849
Haverhill township		704
High Forest township, including village of High Forest		1,142
High Forest village	180	
Kalmar township, including village of Byron		1,105
Byron village	222	
Marion township, including following villages		873
*Chester village	59	
*Marion village	112	
New Haven township		1,011
Orion township		645

MINNESOTA—Continued.

OLMSTED COUNTY continued.

Oronoco township, including village of Oronoco		916
*Oronoco village	241	
Pleasant Grove township, including village of Pleasant Grove		1,044
*Pleasant Grove village	200	
Quincy township		745
Rochester city		5,103
1st ward	1,893	
2d ward	2,222	
3d ward	988	
Rochester township		612
Rock Dell township		1,008
Salem township		990
Viola township		917

PINE COUNTY.

Chengwatana township	115
Hinckley township	142
Kettle River township	161
Mission Creek township	71
Pine City township	600
Rock Creek township	221
Royalton township	55

PIPE STONE COUNTY.

Altona township		145
Burke township		152
Eden township		134
Elmer township		125
Fountain Prairie township		157
Grange township		172
Gray township		223
Osborne township, including village of Edgerton		244
*Edgerton village	86	
Rock township		103
Sweet township, including village of Pipe Stone		389
*Pipe Stone village	222	
Troy township		176
Township 108, range 44 (unorganized)		72

POPE COUNTY.

Barsness township	282
Ben Wade township	494
Blue Mounds township	315
Chippewa Falls township	273
Glenwood township	464
Gilchrist township	333
Grove Lake township	381
Hoff township	283
Lake Johanna township	253
Langhei township	297
Leven township	207
New Prairie township	217
Nora township	309
Reno township	342
Rolling Fork township	296
Walden township	323
Westport township	291
White Bear Lake township	514

RAMSEY COUNTY.

McLean township		348
Mounds View township		573
New Canada township		994
Reserve township		490
Rose township		877
St. Paul city		41,498
1st ward	6,344	
2d ward	5,317	
3d ward	6,098	
4th ward	11,734	
5th ward	9,317	
6th ward	2,688	
White Bear township, including village of White Bear Lake		1,135
White Bear Lake village	435	

REDWOOD COUNTY.

Brookville township		326
Charlestown township		304
Delhi township		156
Gales township		195
Honner township		96
Johnsonville township		124
Kintire township		71
Lambertown township, including village of Lambertown		373
Lambertown village	149	
Morgan township		56
New Avon township		140
North Hero township, including part of village of Walnut Grove		316
Walnut Grove village (part of)	120	
(See Springdale township.)		
Paxton township		259
Redwood Falls township, including village of Redwood Falls		1,081
Redwood Falls village	981	
Sheridan township		155
Sherman township		142
Springdale township, including part of village of Walnut Grove		340
Walnut Grove village (part of)	33	
(See North Hero.)		
Sundown township		231
Swedes Forest township		251
Three Lakes township		102
Underwood township		157
Vail township		61
Vesta township		53
Waterbury township		54
Westline township		168
Willow Lake township		114
Township 111, range 38 (unorganized)		50
NOTE.—Village of Walnut Grove in North Hero and Springdale townships	153	

RENVILLE COUNTY.

Bandon township	454
Beaver Falls township	400

MINNESOTA—Continued.

RENVILLE COUNTY continued.

Birch Coolie township		681
Bird Island township, including following villages		537
*Bird Island village	289	
*Olivia village	48	
Boon Lake township, including village of Hector		650
*Hector village	196	
Brookfield township		178
Cairo township		402
Camp township		585
Emmett township, including following villages		997
*Beaver Falls village	185	
*Renville Station village	232	
Ericson township		343
Flora township		602
Hawk Creek township		638
Hector township		198
Henryville township		337
Kingman township		78
Martinsburg township		150
Melville township		161
Norfolk township		296
Osceola township		72
Palmyra township		308
Preston Lake township		256
Sacred Heart township, including village of Sacred Heart		1,171
*Sacred Heart village	76	
Troy township		167
Wang township		646
Wellington township		335
Winfield township		149

RICE COUNTY.

Bridgewater township, including village of Dundas		1,683
Dundas village	589	
Cannon City township		1,188
Erin township		846
Faribault city (formerly Faribault township)		5,415
1st ward	1,632	
2d ward	1,364	
3d ward	1,155	
4th ward	1,264	
Forest township, including village of Millersburg		853
*Millersburg village	27	

RICE COUNTY continued.

Morristown township, including village of Morristown		1,422
*Morristown village	517	
Northfield township, including village of Northfield		3,150
*Northfield village	2,296	
Richland township		957
Shieldsville township, including village of Shieldsville		771
*Shieldsville village	118	
Warsaw township, including village of Warsaw		1,018
*Warsaw village	122	
Webster township		872
Wells township		1,100
Wheatland township		1,464
Wheeling township		917
Wolcott township		825

ROCK COUNTY.

Battle Plain township		142
Beaver Creek township, including village of Beaver Creek		483
*Beaver Creek village	37	
Clinton township		237
Denver township		104
Kanaranzi township		192
Lu Verne township, including village of Lu Verne		900
Lu Verne village	679	
Magnolia township		240
Martin township		545
Mound township		244
Rose Dell township		196
Spring Water township		198
Vienna township		188

SAINT LOUIS COUNTY.

Duluth twp., incl. village of Duluth		2,805
Duluth village	2,645	
Duluth city		838
Fond du Lac township, including village of Fond du Lac		350
†Fond du Lac village	—	
Gnesen township		29
Hermann township		293
Oneota twp., incl. village of Oneota		123
†Oneota village	—	
Rice Lake township		63
Vermillion Lake township		3

C

Persons receiving this Bulletin are requested to note any errors, and communicate them to the Superintendent of Census. All communications marked "OFFICIAL BUSINESS" are Free of Postage.

[7—597.]

CENSUS BULLETIN NO. 160.

The following statement exhibits the results of the first count of population according to the schedules returned to the Census Office by the Enumerators of the several districts concerned.

The statement of the population in relation to any township, city, or county is still subject to possible corrections by reason of the discovery of omissions or duplications of names in the lists of inhabitants returned.

Names of villages are indented and placed under the townships in which they are respectively situated, and the population of the township includes, in every case, that of all villages within it.

The villages marked with an asterisk (*) are unincorporated, and their population is given only approximately, as their limits cannot be sharply defined.

Places marked with a dagger (†) were not separately returned by the Enumerators.

MINNESOTA—(In part.)

SCOTT COUNTY.

Belle Plaine township, including village of Belle Plaine		1,683
Belle Plaine village	629	
Blakely township, including village of Blakely		799
Blakely village	94	
Cedar Lake township		944
Credit River township		383
Eagle Creek township		759
Glendale township, including village of Hamilton Station		375
Hamilton Station village		—
Helena township, including part of village of Prague		1,383
Prague village (part of)	187	
(See Lanesburgh township, Le Sueur County.)		
Jackson township		270
Louisville township		408
New Market township		955
St. Lawrence township		297
Sand Creek township, including village of Jordan		2,083
Jordan village	915	
Shakopee city		2,011
Spring Lake township		1,166
NOTE.—Village of Prague, in Helena township, Scott county, and Lanesburg township, Le Sueur county	384	

SHERBURNE COUNTY.

Baldwin township		256
Becker township		500
Big Lake township		330
Blue Hill township		255
Clear Lake township		352
Elk River township, including village of Elk River		895
*Elk River village	648	

SHERBURNE COUNTY continued.

Haven township		290
Livonia township		321
Orrock township		358
Palmer township		55
Santiago township		243

SIBLEY COUNTY.

Alfsborg township		477
Arlington township		916
Bismark township		261
Cornish township		274
Dryden township		625
Faxon township		558
Grafton township		259
Green Isle township		878
Henderson township, including Henderson borough		1,648
Henderson borough	964	
Jessenland township		973
Kelso township		716
Moltke township		145
New Auburn township, including village of New Auburn		670
*New Auburn village	204	
Severance township		331
Sibley township		499
Transit township		527
Washington Lake township		880

STEARNS COUNTY.

Albany township		580
Ashley township		247
Avon township		468
Brockway township		743
Collegeville township, including village of Collegeville		318
*Collegeville village†		—
Crow Lake township		225
Crow River township		137
Eden Lake township		325

MINNESOTA—Continued.

STEARNS COUNTY continued.

Fair Haven township		420
Farming township		285
Getty township		538
Grove township		726
Holding township		603
Krain township		214
Lake George township		185
Lake Henry township		346
Le Sauk township		293
Luxemberg township		299
Lynden township		286
Maine Prairie township		1,105
Melrose township		611
Millwood township		283
Munson township		810
North Fork township		470
Oak township		682
Paynesville township, including village of Paynesville		405
*Paynesville village	127	
Raymond township		389
Rockville township		560
St. Augusta township		798
St. Cloud city		2,462
St. Cloud township		598
St. Joseph township, including village of St. Joseph		863
*St. Joseph village	292	
St. Martin township		516
St. Wendel township		510
Sauk Centre township, including village of Sauk Centre		1,599
Sauk Centre village	1,201	
Spring Hill township		548
Wakefield township		848
Zion township		661

STEELE COUNTY.

Aurora township		600
Berlin township		683
Blooming Prairie township, including village of Blooming Prairie		900
Blooming Prairie village	338	
Clinton Falls township, including village of Clinton Falls		502
*Clinton Falls village	61	
Deerfield township		858
Havana township		851
Lemond township		648
Medford township, including village of Medford		761
*Medford village†	—	
Meriden township		809
Merton township		756
Owatonna city		3,161
Owatonna township		584
Somerset township		811
Summit township		536

STEVENS COUNTY.

Darnen township		250
Donnelly township		211

STEVENS COUNTY continued.

Framnas township		247
Hodges township		306
Horton township		203
Moore township, including village of Hancock		310
*Hancock village	60	
Morris township, including village of Morris		1,012
Morris village	743	
Pepperton township		196
Rendsville township		231
Sahlmark township		210
Scott township		202
Stevens township		112
Symes township		117
Township 124, range 44 (unorganized)		123
Township 125, range 44 (unorganized)		54
Township 126, range 44 (unorganized)		127

SWIFT COUNTY.

Appleton township, including village of Appleton		632
*Appleton village	400	
Benson township		405
Camp Lake township		377
Cashel township		248
Clontarf township		266
Dublin township		500
Fairfield township		304
Hayes township		409
Hegbut township		336
Kerkhoven township		440
Kildare township		540
Marysland township		218
Moyer township		258
New Posen township		365
Pillsbury township		231
Shible township		233
Six-Mile Grove township		269
Swenoda township		200
Tara township		225
Torning township, including village of Benson		812
Benson village	456	
West Bank township		205

TODD COUNTY.

Bertha township		247
Birch Dale township		266
Burnhamsville township		392
Eagle Valley township		156
Germania township		81
Gordan township		425
Grey Eagle township		150
Hartford township		534
Kandota township		244
Leslie township		199
Little Sauk township		363
Long Prairie township, including village of Long Prairie		570
*Long Prairie village	220	
Moran township		464

MINNESOTA—Continued.

TODD COUNTY continued.

Reynolds township		470
Round Prairie township		440
Stowe Prairie township		393
Ward township		248
West Union township		407
Wykehan township (formerly called Eden)		84

TRAVERSE COUNTY (unorganized).

Not subdivided into civil townships.

WABASHA COUNTY.

Chester township		1,067
Elgin township, including village of Elgin		940
*Elgin village	144	
Glasgow township		694
Greenfield township, including village of Kellogg		697
Kellogg village	221	
Guilford township		955
Highland township		858
Hyde Park township		423
Lake township		445
Lake City		2,596
1st ward	1,277	
2d ward	1,319	
Mazeppa township, including village of Mazeppa		837
Mazeppa village	460	
Minneiska township		385
Mount Pleasant township		642
Oakwood township (name changed from Sherman), including village of Millville		988
*Millville village	143	
Pepin township, including village of Read's Landing		944
Read's Landing village	579	
Plainview township, including village of Plainview		1,343
Plainview village	668	
Wabasha city, co-extensive with Wabasha township		2,088
Watopa township, including village of Weaver		637
*Weaver village	81	
West Albany township		829
Zumbro township		838

WADENA COUNTY.

Aldrich township		592
Leaf River township		323
Thomastown township		251
Wadena township, including village of Wadena		737
*Wadena village	307	
Wing River township		177

WASECA COUNTY.

Alton township		947
Blooming Grove township		807

D

WASECA COUNTY continued.

Byron township		418
Freedom township		989
Iosco township		1,058
Janesville township, including village of Janesville		1,773
Janesville village	1,021	
New Richland township, including village of New Richland		1,050
New Richland village	304	
Otisco township		916
St. Mary township		767
Vivian township		544
Wilton twp., incl. village of Wilton		767
*Wilton village	87	
Woodville township, including village of Waseca		2,349
Waseca village	1,708	

WATONWAN COUNTY.

Adrian township		317
Antrim township		430
Butterfield township, including village of St. James		593
St. James village	444	
Fieldon township		383
Long Lake township		369
Madelia township		578
Nelson township		462
Odin township		500
Riverdale township, including village of Madelia		790
Madelia village	489	
Rosendale township		211
Saint James township		282
South Branch township		189

WILKIN COUNTY.

†Ackron township		—
Atherton township		95
Breckenridge township		436
Campbell township		493
McCauleyville township		291
Manston township		237
Prairie View township		156
Rothsay township		198
†Tanberg township		—

WINONA COUNTY.

Dresbach township, including village of Dresbach		326
*Dresbach village	185	
Elba township, incl. village of Elba		754
*Elba village	98	
Fremont township		893
Hart township		906
Hillsdale township, including village of Stockton		584
*Stockton village	214	
Homer township, including following villages		860
*Homer village	64	
*Pickwick village	124	

MINNESOTA—Continued.

WINONA COUNTY continued.

Mt. Vernon township		703
New Hartford township, including village of Dakota		1,004
*Dakota village	81	
Norton township		827
Pleasant Hill township		819
Richmond township		284
Rollingstone township, including following villages		808
*Minnesota City village	273	
*Rollingstone village	68	
St. Charles township, including village of St. Charles		1,895
St. Charles village	1,155	
Saratoga township, including following villages		907
*Saratoga village	186	
*Troy village	70	
Utica township, including village of Lewiston		1,335
Lewiston village	241	
Warren township		1,006
Whitewater township, including village of Beaver		659
*Beaver village	86	
Wilson township, including village of Witoka		1,066
*Witoka village	50	
Winona city		10,208
1st ward	2,743	
2d ward	2,350	
3d ward	2,677	
4th ward	2,438	
Winona township		592
Wiscoy township		761

WRIGHT COUNTY.

Albion township		786
Buffalo township, including village of Buffalo		718
*Buffalo village	143	
Chatham township		274
Clearwater township, including village of Clearwater		658
*Clearwater village	218	
Cokato township, including village of Cokato		1,616
Cokato village	274	
Corinna township		386
Frankfort township		868
Franklin township, including village of Delano		2,005
Delano village	407	
French Lake township		589
Maple Lake township		576

WRIGHT COUNTY continued.

Marysville township, including following villages		1,377
*Marysville village†		—
*Montrose village	141	
*Waverly village	124	
Middleville township, including village of South Lake		1,174
*South Lake village†		—
Monticello township, including following villages		1,010
*Moritzius village	104	
Monticello village	290	
Otsego township, including village of Otsego		740
*Otsego village	62	
Rockford township, including village of Rockford		901
*Rockford village	159	
Silvercreek township		381
South Side township		312
Stockholm township		1,126
Victor township, including village of Howard Lake		1,570
Howard Lake village	477	
Woodland township		1,037

YELLOW MEDICINE COUNTY.

Burton township		143
Echo township		110
Florida township		155
Friendship township		178
Hammer township		238
Hazel Run township		117
Lisbon township		573
Minnesota Falls township, including village of Minnesota Falls		306
*Minnesota Falls village	155	
Norman township, including village of Canby		671
Canby village	331	
Normania township		253
Omro township		139
Oshkosh township		207
Otis township, including village of Granite Falls		626
Granite Falls village	578	
Posen township		133
Sannes township		426
Sioux Agency township		171
Stoney Run township		630
Swedes Prairie township		152
Tyro township		147
Weigeland township		215
Wood Lake township		228
Township 114, range 46 (unorganized)		66

Persons receiving this Bulletin are requested to note any errors, and communicate them to the Superintendent of Census. All communications marked "OFFICIAL BUSINESS" are Free of Postage.

[7—597.]

CENSUS BULLETIN NO. 161.

The following statement exhibits the results of the first count of population according to the schedules returned to the Census Office by the Enumerators of the several districts concerned.

The statement of the population in relation to any township, town, city, or county is still subject to possible corrections by reason of the discovery of omissions or duplications of names in the lists of inhabitants returned.

Names of villages are indented and placed under the townships in which they are respectively situated, and the population of the township includes, in every case, that of all villages within it.

The villages marked with an asterisk (*) are unincorporated, and their population is given only approximately, as their limits cannot be sharply defined.

Places marked with a dagger (†) were not separately returned by the Enumerators.

PENNSYLVANIA—(In part.)

ADAMS COUNTY.

Berwick borough		368
Berwick township		514
Butler township, including village of Middletown		1,405
*Middletown village	96	
Conowago township, including village of McSherrytown		1,211
*McSherrytown village	439	
Cumberland township		1,512
East Berlin borough		510
Fairfield borough		410
Franklin township, including the following villages		2,499
*Arendtsville village	248	
*Cashtown village	134	
*Hilltown village	41	
*McKnightstown village	127	
*Mummasburg village	104	
Freedom township		544
Germany township, including village of Kingsdale		1,002
*Kingsdale village	92	
Gettysburg borough		2,814
Hamilton township		721
Hamiltonban township		1,259
Highland township		524
Huntington township		1,642
Latimore township, including hamlet of Mechanicsville		1,282
*Mechanicsville hamlet	57	
Liberty township		892
Littlestown borough		913
Menallen township, including village of Bendersville		2,008
*Bendersville village	331	
Mount Joy township, including the following villages		1,296
*Germantown village	67	
*Two Taverns village	39	

ADAMS COUNTY continued.

Mount Pleasant township, including the following villages		2,138
*Bonneauville village	112	
*White Hall village	111	
New Oxford borough		501
Oxford township		851
Reading township, including village of Hampton		1,382
*Hampton village	189	
Straban township, including village of New Chester		1,713
*New Chester village	129	
Tyrone township		985
Union township		1,180
York Springs borough		378

ALLEGHENY COUNTY.

Aleppo township		657
Allegheny city		78,681
1st ward	6,225	
2d ward	12,171	
3d ward	14,002	
4th ward	11,314	
5th ward	7,626	
6th ward	8,560	
7th ward	3,958	
8th ward	2,707	
9th ward	3,349	
10th ward	1,408	
11th ward	2,581	
12th ward	2,472	
13th ward	2,308	
Baldwin township, including the following villages		4,373
*Castle Shanon village	306	
*Fair Haven village	192	
*Spiketown village	355	
Bellevue borough		915
Beltzhoover borough		564

PENNSYLVANIA—Continued.

ALLEGHENY COUNTY continued.

Braddocks borough		3,310
Chartiers borough		1,852
Chartiers township		3,346
Collier township		1,698
Crescent township, including village of Shouston		419
*Shouston village	223	
East Deer township		1,253
Elizabeth borough		1,810
Elizabeth township, including village of Buena Vista		3,361
*Buena Vista village	239	
Etna borough		2,334
Fawn township		636
Findley township, including the following villages		1,471
*Clinton village	211	
*Montour City village	199	
Forward township		1,740
Franklin township		793
Glenfield borough (formerly called Camden borough)		538
Hampton township		1,003
Harmer township, including village of Harmersville		490
*Harmersville village	193	
Harrison township, including the following villages		2,352
*Avenue village	415	
*Natrona village	1,358	
Indiana township, including village of Dorseyville		1,189
*Dorseyville village	36	
Jefferson township, including village of Petersburgh		3,227
*Petersburgh village	145	
Kilbuck township, including village of Emsworth		1,423
*Emsworth village	335	
Knoxville borough		393
Leet township		890
Lincoln township		1,646
Lower St. Clair township, including village of Mt. Oliver		2,329
*Mt. Oliver village	1,883	
McCandless township		1,010
McKeesport borough		8,212
1st ward	2,946	
2d ward	2,684	
3d ward	2,582	
Mansfield borough		1,172
Marshall township		748
Mifflin township, including the following villages		6,483
*Bull Run village	350	
*Dravasburgh village	850	
*Germantown village	300	
*Homestead village	592	
*Neel Road village	100	
*Stoneburgh village	350	
*Thompson Run village	220	
Millvale borough		1,824

A

ALLEGHENY COUNTY continued.

Moon township, including village of Middletown		1,389
*Middletown village	81	
Neville township		306
North Fayette township, including the following villages		2,242
*Clifton village	299	
*Fayette village	42	
*Jeffreystown village	42	
*Montour village	286	
*Noblestown village	299	
*Oakdale village (part of)	281	
(See South Fayette township.)		
North Versailles township, including the following villages		3,051
*Port Perry village	1,100	
*Saltsburgh village	500	
O'Hara township, including the following villages		2,498
*Claremont village	413	
*Dutchtown village	188	
*Goat Hill village	47	
*Hoboken village	317	
Ohio township		737
Patton township, including village of Turtle Creek		1,637
*Turtle Creek village	455	
Penn township, including the following villages		3,291
*Clarksville village	169	
*Mill Town village	64	
*Plum Creek village	93	
*Sandy Creek village	86	
Pine township		773
Pittsburgh City		156,381
1st ward	4,057	
2d ward	2,792	
3d ward	2,669	
4th ward	3,598	
5th ward	4,496	
6th ward	7,359	
7th ward	5,022	
8th ward	5,840	
9th ward	4,261	
10th ward	2,996	
11th ward	6,494	
12th ward	7,806	
13th ward	5,294	
14th ward	7,758	
15th ward	4,629	
16th ward	6,080	
17th ward	9,016	
18th ward	2,583	
19th ward	3,862	
20th ward	4,235	
21st ward	5,272	
22d ward	2,158	
23d ward	2,702	
24th ward	3,361	
25th ward	5,096	
26th ward	7,162	
27th ward	4,574	

PENNSYLVANIA—Continued.

ALLEGHENY COUNTY continued.

Pittsburgh City continued.		
28th ward	4,509	
29th ward	3,717	
30th ward	3,124	
31st ward	1,966	
32d ward	3,745	
33d ward	1,301	
34th ward	2,103	
35th ward	1,876	
36th ward	2,768	
Plum township		1,721
Reserve township		1,786
Richland township, including village of Bakerstown		760
*Bakerstown village	142	
Robinson township		1,170
Ross township		1,976
Scott township		1,532
Sewickley borough		2,053
Sewickley township		392
Shaler township		1,929
Sharpsburg borough		3,466
Snowden township		1,259
South Fayette township, including part of village of Oakdale		1,765
*Oakdale village (part of)	226	
(See North Fayette township.)		
South Versailles township		882
Springdale township, including village of Springdale		738
*Springdale village	456	
Sterrett township, including the following villages		2,356
*Brushton village	165	
*Edgewood village	218	
*Wilkinsberg village	1,529	
Stowe township		867
Tarentum borough		1,245
Union township		2,367
Upper St. Clair township, including the following villages		829
*Bridgeville village	147	
*Pughtown village	38	
*Sodom village	59	
Verona borough		1,599
Versailles township		727
West Bellevue borough		326
West Deer township		1,438
West Elizabeth borough		838
West Liberty borough		865
Wilkins township		4,426
NOTE.—Oakdale village in North and South Fayette townships	507	

ARMSTRONG COUNTY.

Apollo borough		1,156
Bethel township		871
Boggs township		1,010
Brady's Bend township, including village of Brady's Bend		2,338
*Brady's Bend village	1,010	

A

ARMSTRONG COUNTY continued.

Burrell township		1,047
Cowanshannock township, including the following towns		2,611
*Atwood town	149	
*Rural Valley town	183	
Dayton borough		579
East Franklin township, including village of Cowansville		1,695
*Cowansville village	77	
Elderton borough		299
Freeport borough		1,614
Gilpin township		1,190
Hovey township		589
Kiskiminitis township		1,698
Kittanning borough		2,624
Kittanning township		1,681
Leechburg borough		1,123
Madison township, including the following villages		1,950
*Deanville village	69	
*Duncanville village	30	
*Kellersburg village	58	
*Riverton village	127	
Mahoning township		1,930
Manor township		1,508
Manorville borough		327
North Buffalo township		1,216
Parker City		1,835
Perry township		1,309
Pine township, including the following villages		728
Mouth of Mahoning village	146	
*Stewartson Furnace village	299	
*Templeton village	163	
Plum Creek township, including village of Whitesburgh		1,996
*Whitesburgh village	60	
Pork township		715
Queenstown borough		217
Red Bank township, including the following villages		1,667
*Eddyville village	52	
*Milton village	100	
*Mount Tabor village	23	
*New Salem village	80	
*North Freedom village	144	
South Bend township, including the following villages		1,151
*Clayton or Girty village	44	
*South Bend village	54	
South Buffalo township, including the following villages		1,715
*Clinton village	127	
*Laneville village	206	
*Meenanville village	52	
Sugar Creek township		1,018
Valley township		1,861
Washington township, including village of Wattersonville		1,489
*Wattersonville village	144	
Wayne township		1,567

PENNSYLVANIA—Continued.

ARMSTRONG COUNTY continued.

West Franklin township, including the following villages		1,129
*Buffalo village	77	
*Craigsville village	106	
Worthington borough		186

BEDFORD COUNTY.

Bedford borough		2,011
Bedford township, including the following villages		2,685
*Boyds Town village	115	
*Wolfsburg village	68	
Bloomfield township		863
Broad Top township, including village of Riddlesburg		1,446
*Riddlesburg village	222	
Coaldale borough		258
Colerain township		1,022
Cumberland Valley township		1,270
East Providence township, including the following villages		1,503
*Gapsville village	40	
*Rays Hill village	80	
*White Hall village	50	
East St. Clair township		1,114
Everett borough		1,247
Harrison township		978
Hopewell township		1,404
Hyndman borough		354
Juniata township, including village of New Buena Vista		1,438
*New Buena Vista village	121	
King township		1,168
Liberty township, including village of Stonerstown		913
*Stonerstown village	241	
Londonderry township		1,202
Mann township		834
Monroe township, including the following villages		1,911
*Clearville village	99	
*Robinsonville village	21	
Napier township, including village of New Paris		2,011
*New Paris village	176	
Pleasantville borough		227
Rainesburgh borough		280
Saint Clairville borough		144
Saxton borough		369
Schellsburg borough		359
Snakespring township		716
Southampton township, including village of Cheneysville		1,206
*Cheneysville village	72	
South Woodbury township, including the following villages		1,633
*Lafayetteville village	48	
*New Enterprise village	87	

BEDFORD COUNTY continued.

Union township, incl. village of Pavia		956
*Pavia village	45	
West Providence township		1,179
West St. Clair township		951
Woodbury borough		281
Woodbury township		999

BLAIR COUNTY.

Allegheny township, including Bennington election district		2,140
*Bennington election district	954	
Altoona city		19,716
1st ward	2,735	
2d ward	3,342	
3d ward	2,493	
4th ward	2,587	
5th ward	2,709	
6th ward	3,058	
7th ward	823	
8th ward	1,969	
Antis township, including the following villages		2,282
*Bellewood village	366	
*Davidsburg village	94	
*Fostoria village	78	
Blair township		456
Catherine township		596
East Hollidaysburgh borough		638
East Lynne borough		279
Frankstown township, including village of Frankstown		1,766
*Frankstown village	370	
Freedom township		1,228
Gaysport borough		764
Greenfield township, including village of Claysburg		1,285
*Claysburg village	178	
Hollidaysburgh borough		3,150
Huston township		1,533
Juniata township		729
Logan township		4,590
Martinsburgh borough		567
Newry borough		326
North Woodbury township, including the following villages		1,695
*Fredericksburg village	179	
*Millerstown village	52	
*West Martinsburg village	167	
Snyder township		1,424
Taylor twp., incl. the following villages		2,011
*Ore Hill village	140	
*Roaring Springs village	489	
*Rodman Furnace village	217	
*Sharpsburg village	132	
Tyrone City borough		2,678
Tyrone township		1,004
Williamsburg borough		566
Woodbury township		1,328

Persons receiving this Bulletin are requested to note any errors, and communicate them to the Superintendent of Census. All communications marked "OFFICIAL BUSINESS" are Free of Postage.

[7—597.]

CENSUS BULLETIN NO. 162.

The following statement exhibits the results of the first count of population according to the schedules returned to the Census Office by the Enumerators of the several districts concerned.

The statement of the population in relation to any township, town, city, or county is still subject to possible corrections by reason of the discovery of omissions or duplications of names in the lists of inhabitants returned.

Names of villages are indented and placed under the townships in which they are respectively situated, and the population of the township includes, in every case, that of all villages within it.

The villages marked with an asterisk (*) are unincorporated, and their population is given only approximately, as their limits cannot be sharply defined.

Places marked with a dagger (†) were not separately reported by the Enumerator.

PENNSYLVANIA—(In part.)

BERKS COUNTY.

Albany township		1,603
Alsace township		1,523
Amity township, including the village of Amityville		1,598
*Amityville village	188	
Berne township, including village of West Leesport		2,176
*West Leesport village	355	
Berneville borough		405
Bethel township, including the following villages		2,329
*Freystown village	92	
*Millersburg village	349	
Birdsboro borough		1,705
Boyertown borough		1,099
Brecknock township		923
Caernarvon township, including village of Morgantown		951
*Morgantown village	166	
Centre township		1,627
Colebrookdale township, including the following villages		1,150
Marysville village	122	
New Berlin village	209	
Cumru township, including the following villages		3,064
*Goughlersville village	75	
*Mohnsville village	267	
*Shillington village	136	
District township		798
Douglass township		1,151
Earl township		1,141
Exeter township, including village of Stoneville		2,469
*Stoneville village	87	
Fleetwood borough		802
Greenwich township, including the following villages		1,988
*Lenhartsville village	161	
*Smithville village	50	

BERKS COUNTY continued.

Hamburg borough		2,010
Heidelberg township, including the following villages		1,281
*Robesonia village	284	
*Robesonia Furnace village	156	
Hereford township, including village of Seisholtzville		1,406
*Seisholtzville village	82	
Jefferson township, including village of Schaefferstown		1,072
*Schaefferstown village	83	
Kutztown borough		1,198
Longswamp township, including the following villages		3,426
*Farmington village	74	
*Mertztown village	99	
*Shamrock village	135	
Lower Heidelberg township, including the following villages		2,664
*Blue Marsh village	134	
*Brownsville village	65	
Maiden Creek township, including the following villages		1,714
*Blandon village	376	
*Mott-town village	69	
*South Evansville village	18	
Marion township, including the village of Stouchsburg		1,392
*Stouchsburg village	356	
Maxatawny township, including the following villages		2,843
*Bowersville village	192	
*Coffeetown village	155	
*Lyons village	458	
*Maxatawny village	1,196	
*Rothrocksville village	104	
Muhlenberg township		1,913
North Heidelberg township		950
Oley twp., incl. village of Friendsburg		2,175
*Friendsburg village	379	

PENNSYLVANIA—Continued.

BERKS COUNTY continued.

Ontelaunee township		1,265
Penn township, including the following villages		1,530
*Bernville village	164	
*Mt. Pleasant village	188	
Perry township, including village of Shomokersville		1,527
*Shomokersville village	429	
Pike township		921
Reading city		43,280
1st ward	3,044	
2d ward	5,554	
3d ward	4,455	
4th ward	2,827	
5th ward	3,399	
6th ward	3,762	
7th ward	4,130	
8th ward	3,874	
9th ward	4,206	
10th ward	2,834	
11th ward	5,195	
Richmond township, including the following villages		2,226
*Moslem village	195	
*Virginsville village	46	
*Walnut-town village	141	
Robeson township, including village of Benderville		2,322
*Benderville village	66	
Rockland township, including the following villages		1,527
*New Jerusalem village	89	
*Stony Point village	50	
Ruscomb Manor township		1,466
Spring township, including the following villages		2,340
*Fritztown village	83	
*Sinking Spring village	517	
*West Reading village	170	
Topton borough		515
Tulpehocken township, including the following villages		2,092
*Mt. Etna village	304	
*Rehrersburg village	366	
Union township		1,540
Upper Berne township, including the following villages		2,179
*Berne village	58	
*Shartlesville village	212	
*West Hamburg village	148	
Upper Tulpehocken township, including village of Strausstown		1,274
*Strausstown village	310	
Washington township		1,924
Wernersville borough		198
Windsor township		830
Womelsdorf borough		1,097

BRADFORD COUNTY.

Alba borough		189
Albany township		1,464
Armenia township		410

BRADFORD COUNTY continued.

Asylum township		1,241
Athens borough		1,592
Athens township, including the following villages		2,402
*Orcutt Creek village	80	
*Sayer village	729	
Barclay township, including the following places		2,634
*Barclay village	1,143	
*Carbon Run village	600	
*Dublin village	113	
*Fall Creek village	113	
*Foot of Plane hamlet	102	
*Long Valley village	168	
*Sand Run hamlet	359	
Burlington borough		200
Burlington township		1,094
Canton borough		1,194
Canton township, including the following villages		1,837
*East Canton village	74	
*Grover village	60	
Columbia township		1,304
Franklin township		702
Granville township, including village of Granville Centre		1,302
*Granville Centre village	155	
Herrick township		935
Le Raysville borough		324
Le Roy township		1,196
Litchfield township		1,159
Monroeton borough		383
Monroe township		1,388
New Albany borough		222
North Towanda township, including village of North Towanda		746
*North Towanda village	295	
Orwell township, including the following villages		1,307
*Orwell Hill village	157	
*Potterville village	120	
Overton township		503
Pike township, including town of Stevensville		1,496
*Stevensville town†		—
Ridgbury township		1,489
Rome twp., including village of Rome		1,281
*Rome village	236	
Sheshequin township		1,460
Smithfield township, including village of Smithfield		1,826
*Smithfield village	263	
South Creek township		1,113
South Waverly borough		854
Springfield township		1,516
Standing Stone township		815
Sylvania borough		227
Terry township		1,286
Towanda borough		3,814
1st ward	1,198	
2d ward	1,574	
3d ward	1,042	

PENNSYLVANIA—Continued.

BRADFORD COUNTY continued.

Towanda township, including village of South Towanda		1,142
*South Towanda village	403	
Troy borough		1,241
Troy twp., incl. village of East Troy		1,558
*East Troy village	99	
Tuscarora township		1,295
Ulster township, incl. village of Ulster		1,168
*Ulster village	155	
Warren township		1,336
Wells township		1,148
West Burlington township, including village of West Burlington		915
*West Burlington village	57	
Wilmot twp., incl. village of Sugar Run		1,680
*Sugar Run village	111	
Windham township		1,160
Wyalusing township		1,581
Wysox twp., incl. village of Myersburg		1,406
*Myersburg village	90	

BUCKS COUNTY.

Bedminster township, including the following villages		2,482
*Bedminster village	37	
*Dublin village	86	
Bensalem township, including the following villages		2,217
*Andalusia village	140	
*Bridgewater village	50	
*Eddington village	100	
Bridgeton township		1,058
Bristol borough		5,273
1st ward	1,536	
2d ward	1,662	
3d ward	2,075	
Bristol twp., incl. village of Newport		1,682
*Newport village	241	
Buckingham township, including the following villages		2,815
*Bushington village	64	
*Clayton village	16	
*Concord village	34	
*Forest Grove village	89	
*Glendale village	16	
*Highlon village	14	
*Lahaska village	47	
*Pineville village	42	
Doylestown borough		2,070
Doylestown township, including the following villages		1,845
*Bridge Point village	55	
*Cross Keys village	60	
*Haughville village	102	
Durham township, including the following villages		1,420
*Monroe village	90	
*Riegelsville village	308	
Falls township, including the following villages		2,385
*Fallsington village	320	
*Tullytown village	262	

BUCKS COUNTY continued.

Haycock township, including village of Applebachville		1,332
*Applebachville village	96	
Hilltown township, including the following villages		3,152
*Blooming Glen village	125	
*Dublin village	187	
Hulmeville borough		376
Langhorne borough (formerly called Attleboro')		558
Lower Makefield township, including village of Yardleyville		2,163
*Yardleyville village	820	
Middletown township, including village of Oxford		1,360
*Oxford village	58	
Milford township, including the following villages		2,975
*Milford Square village	77	
*Skinnerstown village	80	
*Steinsburg village	105	
Morrisville borough		968
New Brittain township, including the following villages		1,844
*Chalfont village	216	
*Gellenna village	65	
*Lexington Line village	157	
*New Brittain village	119	
New Hope borough		1,152
Newtown borough		1,001
Newtown township		970
Nockamixon township, including village of Kintnersville		1,554
*Kintnersville village	106	
Northampton township, including the following villages		1,768
*Churchville village	26	
*Richboro' village	177	
*Rocksville village	36	
Perkasie borough		300
Plumstead township, including the following villages		2,537
*Gardenville village	69	
*Plumsteadville village	159	
Quakertown borough		1,769
Richland township, including village of Richlandtown		1,994
*Richlandtown village	272	
Rock Hill township		3,207
Sellersville borough		490
Solebury township		2,648
Southampton twp., including village of Southamptonville		1,435
*Southamptonville village	147	
Springfield township		2,525
Tinicum township, including the following villages		2,346
*Erwinna village	89	
*Jugtown village	133	
*Point Pleasant village	78	
*Uhlerstown village	99	

PENNSYLVANIA—Continued.

BUCKS COUNTY continued.

Upper Makefield township, including the following villages		1,470
*Dolington village	109	
*Taylorsville village	100	
Warminster township, including the following villages		1,061
*Breadyville village	42	
*Hartsville village	101	
*Ivyland village	50	
*Johnsville village	110	
Warrington township		959
Warwick township		722
Wrightstown township, including the following villages		773
*Rush Valley village	30	
*Wrightstown village	29	

BUTLER COUNTY.

Adams township		1,156
Allegheny township		2,287
Brady township, including village of West Liberty		772
*West Liberty village	63	
Buffalo township, including village of Sarversville		1,263
*Sarversville village	37	
Butler borough		3,163
Butler township		1,007
Centre twp., incl. village of Unionville		980
*Unionville village	44	
Centreville borough		418
Cherry township		1,161
Clay township		1,036
Clearfield township		999
Clinton township		1,048
Concord township, including the following villages		1,512
*Middletown village	94	
*Modoc village	127	
*Troutman village	320	
Conoquenessing township, including the following villages		1,190
*Petersville village	90	
*Whitestown village	90	
Coylesville borough		57
Cranberry township		983
Donegal township		2,156
Fairview borough		333
Fairview township		3,930
Forward township, including village of Evansburg		1,133
*Evansburg village	68	

BUTLER COUNTY continued.

Franklin township		1,047
Greece City borough		142
Harmony borough		497
Harrisville borough		386
Jackson township		1,267
Jefferson township, including town of Great Belt City		1,214
*Great Belt City townt	—	
Kains City borough		701
Lancaster township		1,070
Marion township		1,086
Mercer township, including village of Forrestville		985
*Forrestville village	233	
Middlesex township		1,101
Millerstown borough		1,108
Muddy Creek township		790
Oakland township		1,039
Parker township, including the following towns		2,516
*Eldorado town	53	
*Martinsburg town	287	
Penn township		1,131
Petrolia borough		1,186
Portersville borough		216
Prospect borough		362
Saxonburg borough		319
Slippery Rock township		1,006
Summit township		1,266
Sunbury borough		243
Venango township		1,322
Washington township, including the following villages		1,287
*Hilliard village	116	
*North Washington village	147	
Winfield township		1,092
Worth township, including village of Mechanicsburg		1,076
*Mechanicsburg village	52	
Zelienople borough		497

CAMERON COUNTY.

Driftwood borough		504
Emporium borough		1,156
Gibson township		700
Grove township		494
Lumber township, including the following villages		902
*Cameron village	263	
*Sterling Run village	411	
Portage township		186
Shippen township		1,217

Persons receiving this Bulletin are requested to note any errors, and communicate them to the Superintendent of Census. All communications marked "OFFICIAL BUSINESS" are Free of Postage.

[7—597.]

CENSUS BULLETIN NO. 163.

The following statement exhibits the results of the first count of population according to the schedules returned to the Census Office by the Enumerators of the several districts concerned.

The statement of the population in relation to any township, town, city, or county is still subject to possible corrections by reason of the discovery of omissions or duplications of names in the lists of inhabitants returned.

Names of villages are indented and placed under the townships in which they are respectively situated, and the population of the township includes, in every case, that of all villages within it.

The villages marked with an asterisk (*) are unincorporated, and their population is given only approximately, as their limits cannot be sharply defined.

Places marked with a dagger (†) were not separately returned by the Enumerators.

PENNSYLVANIA—(In part.)

CARBON COUNTY.

Banks township, including the following villages		4,019
*Beaver Meadow village	502	
*Beaver Meadow Mines village	806	
*Hazel Creek Bridge village	33	
*Jeansville village	441	
*Tresckow village	676	
*Yorktown village	1,039	
East Mauch Chunk borough		1,853
East Penn township		931
Franklin township		1,741
Lansford borough		2,206
Lausanne township, including the following villages		1,421
*Buck Mountain village	644	
*Laurytown village	514	
*Penn Haven village	142	
*Rockport village	121	
Lehigh township		36
Lehighton borough		2,532
Lower Towamensing township		1,732
Mahoning township		1,308
Mauch Chunk borough		3,752
1st ward	2,040	
2d ward	1,712	
Mauch Chunk township, including the following villages		4,082
*Bloomingdale village	168	
*Coal Port village	205	
*Hacklebonie village	172	
*Hauto village	109	
*Jamestown village	674	
*Nesquehoning village	957	
North Kidder township, including the following villages		661
*Bridgeport village	158	
*East Haven village	147	
*Lehigh Tannery village	217	

CARBON COUNTY continued.

Packer township		496
Parryville borough		657
Penn Forest township		653
South Kidder township		546
Towamensing township		931
Weatherly borough		1,977
Weisport borough		388

CENTRE COUNTY.

Bellefonte borough		3,026
North ward	1,344	
South ward	1,096	
West ward	586	
Benner township		1,282
Boggs township, including village of Central City		2,098
*Central City village	286	
Burnside township		465
College township		1,417
Curtin township		624
Ferguson township, including village of Pine Grove Mills		1,816
*Pine Grove Mills village	251	
Gregg township, including village of Spring Mills		1,795
Spring Mills village	278	
Haines township, including the following villages		1,422
Aaronsburg village	371	
Woodward village	104	
If Moon township		563
Harris twp., incl. village of Boalsburg		942
*Boalsburg village	329	
Howard borough		498
Howard township, including village of Mount Eagle		947
*Mount Eagle village	150	
Huston twp., including village of Julian		892
*Julian village	192	

PENNSVLVANIA—Continued.

CENTRE COUNTY continued.

Liberty twp., incl. the following villages		1,284
*Eagleville village	563	
*Fowler's Mills village	63	
Marion twp., incl. village of Jacksonville		674
*Jacksonville village	177	
Miles twp., incl. the following places		1,512
*Frankville village	69	
*Madisonburg town	170	
*Petersburg town	221	
Milesburg borough		643
Millheim borough		577
Patton township		761
Penn township		814
Phillipsburg borough		1,779
Potter twp., incl. the following villages		2,375
*Center Hall village	350	
*Center Hill village	108	
*Potter's Mills village	180	
Rush township		1,591
Snow Shoe township, including village of Snow Shoe		1,410
*Snow Shoe village	400	
Spring twp., incl. the following villages		2,235
*Coleville village	260	
*Harrisonville village	70	
*Pleasant Gap village	175	
Taylor twp., incl. village of Stormstown		718
*Stormstown village	101	
Union township		1,086
Unionville borough		399
Walker township, including the following villages		1,467
*Hublersburg village	170	
*Snydertown village	37	
*Zion village	65	
Worth township, including village of Port Matilda		809
*Port Matilda village	310	

CHESTER COUNTY.

Atglen borough		347
Birmingham township		503
Caln township		863
Charlestown township, including village of Charlestown		902
*Charlestown village	50	
Coatesville borough		2,766
Downingtown borough		1,480
East Bradford township		1,054
East Brandywine township		1,011
East Caln township, including village of Gallagherville		539
*Gallagherville village	107	
East Coventry township, including village of Lawrenceville		1,259
*Lawrenceville village	152	
East Fallowfield township, including the following villages		1,461
*Ercildoun village	126	
*Hustonville village	130	
*Modina village	126	

CHESTER COUNTY continued.

East Goshen township		724
East Marlborough township		1,337
East Nantmeal township		936
East Nottingham township		1,351
East Pikeland township, including village of Kimberton		804
*Kimberton village	82	
Easttown township, including village of Berwyn		845
*Berwyn village	158	
East Vincent township		1,252
East Whiteland township		1,273
Elk township		830
Franklin township		966
Highland township		896
Honeybrook borough		281
Honeybrook township, including village of Rockville		1,568
*Rockville village	215	
Hopewell borough		216
Kennett Square borough		1,021
Kennett township, including village of Hamorton		1,247
*Hamorton village	159	
London Britain township		621
Londonderry township		727
London Grove township, including the following villages		2,148
*Avondale village	323	
*Chatham village	123	
*West Grove village	278	
Lower Oxford township		1,429
New Garden township, including the following villages		1,942
*Landensburg village	353	
*Toughkenamon village	241	
Newlin township		779
New London township		891
North Coventry township, including the following villages		1,441
*Cedarville village	184	
*Madison village	164	
*Pottstown village	214	
Oxford borough		1,502
Parkesburg borough		817
Penn township, including village of Jennerville		739
*Jennerville village	87	
Pennsbury township		795
Phœnixville borough		6,681
North ward	2,515	
South ward	4,166	
Pocopson township		564
Sadsbury township, including the following villages		749
*Pomeroy village	77	
*Sadsburyville village	212	
Schuylkill township, including the following villages		1,416
*Harveyville village	78	
*Valley Forge village	184	

PENNSYLVANIA—Continued.

CHESTER COUNTY continued.

South Coventry township, including the following villages		569
*Coventryville village	110	
*Pughtown village	80	
Spring City borough		1,112
Thornbury township		262
Tredyffrin township, including the village of Howellville		1,975
*Howellville village	114	
Upper Oxford township, including village of Russellville		1,096
*Russellville village	98	
Upper Uwchlan township		848
Uwchlan township, including the village of Leonville		698
*Leonville village	114	
Valley township		1,187
Wallace township		711
Warwick township		1,267
West Bradford township, including the following villages		1,620
*Marshallton village	278	
*Romansville village	64	
West Brandywine township		874
West Caln township		1,275
West Chester borough		7,046
North ward	1,343	
South ward	1,849	
East ward	1,732	
West ward	2,122	
West Fallowfield township, including the following villages		1,048
*Cochransville village	122	
*Steelville village	79	
West Goshen township		1,133
West Marlborough township		1,146
West Nantmeal township, including village of Springfield		1,027
*Springfield village	214	
West Nottingham township, including the following villages		864
*Fremont village	59	
*Nottingham village	62	
West Pikeland township		1,005
West Sadsbury township		693
Westtown township		848
West Vincent township		1,238
West Whiteland township, including the following village		1,345
*Walkers or Whiteland village	112	
Willistown township		1,620

CLARION COUNTY.

Ashland township		1,053
Beaver twp., incl. the following villages		3,585
*Beaver City village	278	
*Blair Corners village	26	
*Forest Home village	165	
*Jefferson City village	100	
*Mongtown village	147	
*Monroeville village	249	
*West Elk City village	92	

CLARION COUNTY continued.

Brady township, including village of Phillipsburg		258
*Phillipsburg village	174	
Callensburg borough		277
Clarion borough		1,169
Clarion township		1,446
Curllsville borough		145
East Brady borough		1,242
Edenburg borough		1,020
Elk twp., incl. the following villages		2,169
*Elk City village	382	
*Shippenville village	388	
Farmington township, including the following villages		2,185
*Scotch Hill village	84	
*Tylersburg village	146	
Highland township		698
Knox township		767
Licking township, including the following villages		1,123
*Best's Corners village	36	
*Easton village	83	
Limestone township		1,354
Madison township, including the following villages		2,100
*Catfish village	151	
*Lawsonham village	138	
*Lower Hillville village	32	
*New Athens village	35	
*Red Bank Furnace village	196	
*Sarah Furnace village	32	
Mill Creek township		807
Monroe township, including the following villages		1,161
*Reidsburg village	87	
*Williamsburg village	47	
New Bethlehem borough		773
Paint township		573
Perry township, including the following villages		2,458
*East Parker village	213	
*Hagantown village	55	
*West Freedom village	215	
*West Monterey village	207	
Piney township		822
Porter township		1,591
Red Bank township, including the following villages		2,308
*Fairmont City village	544	
*New Mayville village	107	
*Shannondale village	92	
*West Millville village	290	
Richland township, including village of Foxburg		2,740
*Foxburg village	514	
Rimersburg borough		334
St. Petersburg borough		1,044
Salem township, including the following villages		1,496
*Pilgrim village	96	
*Salem village	198	
Sligo borough		543

PENNSYLVANIA—Continued.

CLARION COUNTY continued.

Strattonville borough		317
Toby township		1,272
Washington township, including the following villages		1,496
*Fryburg village	270	
*Lickingville village	145	

CLEARFIELD COUNTY.

Becarria township, including the following villages		1,461
*Glen Hope village	164	
*Utahville village	100	
Bell township		998
Bloom township		443
Boggs township, including village of Blue Ball		905
*Blue Ball village	176	
Bradford township, including the following villages		1,702
*Bigler village	99	
*Woodland village	418	
Brady township		1,888
Burnside borough		279
Burnside township		1,513
Chest township		1,098
Clearfield borough		1,808
Covington township		729
Curwensville borough		706
Decatur township		2,443
Ferguson township		704
Girard township		575
Goshen township		501
Graham township		645
Greenwood township		455
Gulich township, including the following villages		1,088
*Alemansville village	66	
*Centennialville village	31	
*Janesville village	234	
*Ramsey village	166	
*Sterling village (part of)† (See Woodward township.)	—	
Houtzdale borough		2,060

CLEARFIELD COUNTY continued.

Huston township, including the following villages		1,354
*Pennfield village	299	
*Tylers village	133	
*Winterburne village	247	
Jordan twp., incl. village of Ansonville		685
*Ansonville village	99	
Karthans township		618
Knox township, including village of New Milport		788
*New Milport village	117	
Lawrence township		2,233
Lumber City borough		298
Morris township, including the following villages		1,969
*Decatur Mines village†	—	
*Kylertown village	141	
*Morrisdale Mines village	409	
*Nettle village†	—	
Newburg borough		184
New Washington borough		280
Osceola Mills borough		1,253
Penn township		611
Pike township		1,441
Sandy twp., incl. village of Du Bois		3,840
*Du Bois village	2,718	
Union twp., incl. village of Rockton		551
*Rockton village	100	
Wallaceton borough		196
Woodward township, including the following villages		5,105
*Madera village	148	
*North Houtzdale village	2,037	
*Shillingford village	58	
*Sterling village (part of) (See Gulich township.)	1,272	
*West Houtzdale village	388	

NOTE.—The part of Sterling village which is in Woodward township has been separated, but thus far the enumerator of Gulich township has failed to make the separation.

C

O

Persons receiving this Bulletin are requested to note any errors, and communicate them to the Superintendent of Census. All communications marked "OFFICIAL BUSINESS" are Free of Postage.

CENSUS BULLETIN NO. 164.

The following statement exhibits the results of the first count of population according to the schedules returned to the Census Office by the Enumerators of the several districts concerned.

The statement of the population in relation to any township, town, city, or county is still subject to possible corrections by reason of the discovery of omissions or duplications of names in the lists of inhabitants returned.

Names of villages are indented and placed under the townships in which they are respectively situated, and the population of the township includes, in every case, that of all villages within it.

The villages marked with an asterisk (*) are unincorporated, and their population is given only approximately, as their limits cannot be sharply defined.

Places marked with a dagger (†) were not separately returned by the Enumerators.

PENNSYLVANIA—(In part.)

CLINTON COUNTY.

Allison township, including town of Flemington		930
*Flemington town†		—
Bald Eagle township		939
Beech Creek borough		400
Beech Creek township		800
Castanea township		343
Chapman township		938
Colebrook township, including village of Farrandsville		431
*Farrandsville village	273	
Crawford township, including village of Ranch Town		463
*Ranch Town village	152	
Dunnstable township, including town of New Liberty		576
*New Liberty town	75	
East Keating township, including town of Wistar		245
*Wistar town	37	
Gallaher township		385
Greene township		1,253
Grugan township		291
Lamar township, including village of Hamburg, also called Mackeyville		1,524
*Hamburg village, also called Mackeyville	134	
Leidy township		583
Lock Haven city		5,845
1st ward	1,696	
2d ward	1,417	
3d ward	1,302	
4th ward	1,430	
Logan township, including the following villages		959
*Booneville village	131	
*Tylerville village	108	
Logansville borough		423
Mill Hall borough		398

CLINTON COUNTY continued.

Noyes township, including village of Westport		596
*Westport village	248	
Pine Creek township, including village of Charlton		1,078
*Charlton village	134	
Porter township, including village of Clintondale		1,056
*Clintondale village	150	
Renova borough		3,708
1st ward	1,959	
2d ward	1,749	
Wayne township, including the following villages		742
*Pine Station village	93	
*Wayne Station village	78	
West Keating township		273
Woodward township, including the following villages		1,099
*Dunnstown village	214	
*Lockport village	242	
*Queens Run village	109	

COLUMBIA COUNTY.

Beaver township		1,221
Benton township, including village of Benton		1,062
*Benton village	191	
Berwick borough		2,095
Bloomsburg borough and Bloom township (co-extensive)		3,702
Briar Creek township		1,172
Catawissa township, including town of Catawissa		2,002
*Catawissa town	1,427	
Centralia borough		1,886
Center township, including village of Centreville		1,255
*Centreville village	291	

PENNSYLVANIA—Continued.

COLUMBIA COUNTY continued.

Conyngham township, including the following villages		1,805
*Central School-House village	336	
*Dark-Corners village	472	
*Germantown village	139	
*Locust Dale village	608	
*Montana village	250	
Fishing Creek township		1,446
Franklin township		543
Greenwood township, including the following villages		1,709
*Millville village	375	
*Rohrsburg village	146	
Hemlock township, including the village of Buckhorn		1,080
*Buckhorn village	166	
Jackson township		675
Locust township, including the following villages		2,014
*New Media village	65	
*Slabtown village	148	
Madison township, including village of Jerseytown		1,074
*Jerseytown village	149	
Maine township		626
Mifflin township, including village of Mifflinville		1,038
*Mifflinville village	309	
Montour township, including village of Rupert		660
*Rupert village	127	
Mount Pleasant township		759
Orange township, including village of Orangeville		901
*Orangeville village	403	
Pine township		911
Roaring Creek township		553
Scott township, including the following villages		1,347
*Espy village	462	
*Light Street village	364	
Sugar Loaf township		872

CRAWFORD COUNTY.

Athens township		1,419
Beaver township		1,136
Bloomfield township, including village of Lincolnville		1,491
*Lincolnville village	107	
Blooming Valley borough		232
Cambridge borough		674
Cambridge township		745
Centreville borough		307
Cochranton borough		645
Conneaut township, including village of Pennline		1,601
*Pennline village	75	
Conneautville borough		941
Cussewago township		1,697
Evansburg borough		197
Fairfield township		929

CRAWFORD COUNTY continued.

Fairfield (East) township		748
Fallowfield (East) township		1,306
Fallowfield (West) township, including village of Adamsville		482
*Adamsville village	137	
Geneva borough		346
Greenwood township		1,614
Hartstown borough		167
Hayfield township		1,954
Linesville borough		550
Mead township, including village of Peiffytown		2,857
*Peiffytown village	287	
Meadville city		8,860
1st ward	2,011	
2d ward	2,554	
3d ward	2,190	
4th ward	2,105	
North Shenango township		942
Oil Creek borough		405
Oil Creek township, including village of Kerrtown		1,578
*Kerrtown village	120	
Pine township		385
Randolph township, including village of Geney's Mill		1,869
*Geney's Mill village	150	
Riceville borough		314
Richmond township		1,490
Rockdale township		1,603
Rome township		1,324
Sadsbury township		895
Sagetown borough		678
South Shenango township		991
Spartansburg borough		486
Sparta township		1,181
Spring borough		379
Spring township		1,524
Steuben township		782
Summerhill township		1,202
Summit township, including village of Harmonsburg		1,058
*Harmonsburg village†	—	
Titusville city		9,046
1st ward	2,317	
2d ward	3,291	
3d ward	1,547	
4th ward	1,891	
Townville borough		610
Troy township		1,327
Turnersville borough		84
Union township, including village of Union		603
*Union village	250	
Vallonia borough		528
Venango borough		347
Venango township		602
Vernon township		1,919
Wayne township		1,597
West Shenango township		277
Woodcock borough		184
Woodcock township		1,499

PENNSYLVANIA—Continued.

CUMBERLAND COUNTY.

Carlisle borough		6,209
1st ward	1,714	
2d ward	1,202	
3d ward	1,613	
4th ward	1,680	
Cook township		417
Dickinson township		1,741
East Pennsboro' township, including the following villages		3,084
*Camp Hill village	467	
*Warmlesburg village	297	
*West Fairview village	1,090	
Frankford township, including village of Bloserville		1,514
*Bloserville village	103	
Hampden township		1,000
Hopewell township		1,069
Lower Allen township, including the following towns		972
*Eberly's Mills town	83	
*Lisbon town	193	
Mechanicsburg borough		3,018
1st ward	1,153	
2d ward	763	
3d ward	543	
4th ward	559	
Middlesex township, including village of Middlesex		1,466
*Middlesex village	126	
Mifflin township		1,507
Monroe township, including village of Churchtown		1,905
*Churchtown village	346	
Mt. Holly Springs borough		1,257
Newburg borough		433
New Cumberland borough		569
Newton township, including the following villages		1,843
*Jacksonville village	203	
*New Lancaster village	48	
*Oakville village	106	
*Stoughtstown village	85	
Newville borough		1,547
North Middleton township		1,115
Penn township, including the following villages		1,521
*Brushtown village	193	
*Centreville village	147	
*Huntsville village	84	
Shippensburg borough		2,213
Shippensburg township		494
Shiremanstown borough		404
Silver Spring township, including the following villages		2,263
*Hoguestown village	163	
*New Kingston village	299	
Southampton township, including the following villages		1,992
*Cleversburg village	174	
*Lee's Cross Roads village	135	
*Middle Spring village	121	

D

CUMBERLAND COUNTY continued.

South Middleton township, including the following villages		2,864
*Boiling Springs village	450	
*Springville village	86	
Upper Allen township, including village of Shepherdstown		1,400
*Shepherdstown village	135	
West Pennsboro' township, including the following villages		2,161
*Greason village	94	
*Palmstown village	37	
*Plainfield village	202	
*Springfield village	144	
*West Hill village	41	

DAUPHIN COUNTY.

Berrysburg borough		476
Conewago township, including village of Bachmansville		895
*Bachmansville village	63	
Dauphin borough		713
Derry township		2,013
East Hanover township, including the village of Grantville		1,637
*Grantville village	152	
Gratz borough		409
Halifax borough		586
Halifax township, including village of Matamoras		1,406
*Matamoras village	196	
Harrisburg city		30,762
1st ward	3,282	
2d ward	2,476	
3d ward	2,637	
4th ward	3,448	
5th ward	3,308	
6th ward	5,655	
7th ward	3,811	
8th ward	3,198	
9th ward	2,947	
High Spire borough		752
Hummelstown borough		1,043
Jackson township		1,191
Jefferson township		369
Londonderry township, including village of Postroyal		2,024
*Postroyal village	555	
Lower Swatara township		749
Lower Paxton township, including village of Singlestown		1,615
*Linglestown village	316	
Lykens borough		2,154
Lykens township		1,256
Middle Paxton township		1,443
Middletown borough		3,351
Middle ward	947	
North ward	1,183	
South ward	1,221	
Mifflin township		647
Millersburg borough		1,440
Reed township		324

PENNSYLVANIA—Continued.

DAUPHIN COUNTY continued.

Rush township		124
South Hanover township, including the following villages		1,205
*Manadaville village	83	
*Union Deposit village	435	
Steelton borough		2,447
Susquehanna township, including the following villages		2,411
*East Harrisburg village	198	
*Progress village	144	
*Rockville village	251	
Swatara township, including the following villages		2,841
*Churchhill village	178	
*Churchville village	238	
*Ewington village	819	
*Highland village	289	
Uniontown borough		367
Upper Paxton township, including the village of Lenkenville		1,543
*Lenkenville village	157	
Washington township		1,420
Wayne township		577
West Hanover township		1,064
Williams township		993
Williamstown borough		1,771
Wiconisco township		2,130

DELAWARE COUNTY.

Aston township, including the following villages		2,401
*Bridgewater village	91	
*Croyerville village	228	
*Llewellyn village	430	
*Rockdale village	590	
*Village Green village	237	
*West Branch village	121	
Bethel township, including the following villages		589
*Booth's Corner village	69	
*Chelsea village	80	
Birmingham township, including village of Chadd's Ford		739
*Chadd's Ford village	108	
Chester city		14,996
Middle ward	2,660	
North ward	5,895	
South ward	6,441	
Chester township		582
Concord township, including the following villages		1,311
*Concord village	116	
*Elam village	23	
Darby borough		1,779
Darby township		1,245
Edgmont township		648

DELAWARE COUNTY continued.

Haverford township		1,488
Lower Chichester township, including the following villages		1,700
*Linwood village	543	
*Marcus Hook village	816	
Marple township		899
Media borough		1,919
Middletown township, including the following villages		2,798
*Glen Riddle village	416	
*Lima village	114	
*Parkmount village	80	
*Senni village	335	
Nether Providence township		1,727
Newtown township		734
North Chester borough		1,381
Radnor township		1,924
Ridley township, including the following villages		2,533
*Eddystone village	582	
*Leipenville village	472	
*Norwood village	194	
*Prospect Park village	197	
*Ridley Park village	439	
South Chester borough		3,664
Springfield township, including the following villages		1,772
*Hayville village	177	
*Morton village	327	
Thornbury township		943
Tinicum township		224
Upland borough		2,028
Upper Chichester township		523
Upper Darby township		4,700
Upper Providence township		855

ELK COUNTY.

Benezette township, including village of Benezette		835
*Benezette village	297	
Benzinger township		1,976
Fox township, including village of Centreville		2,256
*Centreville village	444	
Highland township		261
Horton township		688
Jay township, including village of Caledonia		600
*Caledonia village	70	
Jones township		1,427
Millstone township		209
Ridgway township, including town of Ridgway		2,580
*Ridgway town	—	
St. Mary's borough		1,501
Spring Creek township		467

Persons receiving this Bulletin are requested to note any errors, and communicate them to the Superintendent of Census. All communications marked "OFFICIAL BUSINESS" are Free of Postage.

[7—597.]

CENSUS BULLETIN NO. 165.

The following statement exhibits the results of the first count of population according to the schedules returned to the Census Office by the Enumerators of the several districts concerned.

The statement of the population in relation to any township, town, city, or county is still subject to possible corrections by reason of the discovery of omissions or duplications of names in the lists of inhabitants returned.

Names of villages are indented and placed under the townships in which they are respectively situated, and the population of the township includes, in every case, that of all villages within it.

The villages marked with an asterisk (*) are unincorporated, and their population is given only approximately, as their limits cannot be sharply defined.

Places marked with a dagger (†) were not separately returned by the Enumerators.

PENNSYLVANIA—(In part.)

ERIE COUNTY.

Albion borough		433
Amity township, including village of Milltown		1,033
*Milltown village	92	
Concord township		1,171
Conneaut township		1,546
Corry city		5,277
1st ward	2,758	
2d ward	2,519	
Edinboro' borough		876
Elgin borough		154
Elk Creek township, including village of Wellsburg		1,564
*Wellsburg village	256	
Erie city		27,730
1st ward	4,622	
2d ward	6,583	
3d ward	5,378	
4th ward	5,799	
5th ward	2,348	
6th ward	3,000	
Fairview borough		425
Fairview township, including village of Swanville		1,482
*Swanville village	98	
Franklin township		1,020
Girard borough		703
Girard township, including the following villages		2,338
*Girard Depot village	448	
*West Girard village	135	
Greene township		1,531
Greenfield township		1,020
Harbor Creek township		1,781
Lebœuf township		1,420
Lockport borough		345
McKean township		1,394
Middleboro' borough		210

ERIE COUNTY continued.

Mill Creek township, including Mount Hickory Iron Works hamlet		3,279
*Mount Hickory Iron Works hamlet	127	
Mill Village borough		388
North East borough		1,396
North East township		2,152
Springfield township, including village of East Springfield		1,792
*East Springfield village	102	
Summit township		1,047
Union township		1,377
Union City borough		2,171
Venango township, including village of Lowville		1,445
*Lowville village	99	
Washington township		1,880
Waterford borough		784
Waterford township		1,822
Wattsburg borough		389
Wayne township		1,306

FAYETTE COUNTY.

Bellevernon borough		1,164
Bridgeport borough		1,134
Brownsville borough		1,489
Brownsville township		246
Bullskin township, including the following villages		2,732
*Mt. Vernon village	143	
*Newburg village	145	
*Pennsville village	266	
*South Bridgeport village	111	
Connellsville borough		3,615
East ward	1,926	
West ward	1,689	
Connellsville township		1,366
Dawson borough		453

PENNSYLVANIA—Continued.

FAYETTE COUNTY continued.

Dunbar township, including the following villages		6,327
*Brookvale village	158	
*East Liberty village	191	
*East New Haven village	147	
Fayette City borough		867
Franklin township		1,373
Georges township		3,332
German township, including village of McClellandtown		1,834
*McClellandtown village	90	
Henry Clay township, including village of Markleysburg		1,232
*Markleysburg village	77	
Jefferson township		1,613
Lower Tyrone township, including village of Jimtown		1,976
*Jimtown village	653	
Luzerne township, including village of Merrittstown		1,744
*Merrittstown village	62	
Masontown borough		376
Menallen township, including the following villages		1,461
*New Salem village	158	
*Upper Middletown village	131	
New Haven borough		442
Nicholson township, including village of New Geneva		1,514
*New Geneva village	286	
North Union township		3,170
Perry twp., incl. village of Perryopolis		1,476
*Perryopolis village	321	
Redstone township		1,066
Saltlick township, including village of Valley Mills		1,372
*Valley Mills village	34	
South Union township, including village of Monroe		1,177
*Monroe village	153	
Springfield township, including the following villages		1,713
*Mill Run village	109	
*Springfield village	74	
Springhill township, including village of Port Marion		1,558
*Port Marion village	28	
Stewart township, including village of of Falls City		1,498
*Falls City village	253	
Uniontown borough		3,265
East ward	1,582	
West ward	1,683	
Upper Tyrone township		3,306
Washington township		1,257
Wharton township		1,704

FOREST COUNTY.

Barnett township, including village of Cooksburg		615
*Cooksburg village	88	
Green township		543

FOREST COUNTY continued.

Harmony township, including the following villages		344
*Fagundus village	181	
*Trunkeyville village	46	
Hickory township, including the following villages		831
*Beaver Valley village	87	
*East Hickory village	187	
*Neilltown village	157	
*Stewart's Run village	86	
*West Hickory village	40	
Howe twp., incl. village of Brookston		382
*Brookston village	276	
Jenks township		219
Kingsley township		460
Tionesta borough		469
Tionesta township		22

FRANKLIN COUNTY.

Antrim township, including village of State Line		4,284
*State Line village	166	
Chambersburg borough		6,877
Fannett township, including the following villages		2,374
*Concord village	166	
*Doylesburg village	48	
*Dry Run village	165	
*Spring Run village	43	
Green township, including the following villages		3,831
*Fayetteville village	609	
*Green village	185	
*Scotland village	223	
Green Castle borough		1,735
Guilford township		3,068
Hamilton township		1,766
Letterkenny township, including the following villages		2,476
*Pleasant Hall village	407	
*Upper Strasburg village	306	
Lurgan tw.p, incl. the following villages		1,324
*Monersville village	46	
*Roxbury village	289	
Mercersburg borough		931
Metal township, including the village of Fannettsburgh		1,702
*Fannettsburgh village	295	
Montgomery township, including the following villages		3,447
*Clay Lick village	64	
*Mercersburg village	39	
*Welsh Run village	62	
Peters township, including the following villages		3,165
*Loudon village	1,301	
*Peters village†	—	
Quincy township, including the following villages		3,309
*Franklin village	122	
*Mount Alto village†	—	
*Quincy village	331	

PENNSYLVANIA—Continued.

FRANKLIN COUNTY continued.

St. Thomas township, including the following villages		2,358
*St. Thomas village	390	
*Williamson village	80	
Southampton township, including the following villages		2,040
*Fairview village	84	
*Mainsville village	88	
*Orrstown village	302	
Warren township		627
Washington township, including village of Rowzersville		2,653
*Rowzersville village	216	
Waynesboro' borough		1,888

FULTON COUNTY.

Ayr township		1,309
Belfast township		928
Bethel township, including the following villages		938
*Franklin Mills village	36	
*Warfordsburg village	56	
Brush Creek township, including the following villages		820
*Akerville village	19	
*Emmaville village	36	
Dublin township, including the following villages		931
*Burnt Cabins village	118	
*Fort Littleton village	109	
Licking Creek, including village of Harrisonville		1,077
*Harrisonville village	33	
McConnellsburg borough		584
Taylor township, including the following villages		988
*Dublin Mills village	57	
*Hustontown village	56	
*Sis P. O. village (Formerly called Waterfall Mills.)	49	
Thompson township		732
Todd township, including village of Knobsville		626
*Knobsville village	67	
Union township		602
Wells township, including the following villages		614
*New Granada village	74	
*Wells Tannery village	83	

GREENE COUNTY.

Aleppo township		1,448
Carmichaels borough		489
Centre township		1,844
Cumberland township		1,868
Dunkard township, including village of Taylortown		1,494
*Taylortown village	143	
Franklin township, including the following villages		1.986
*Bridgeport village	27	
*Dotysville village	166	
*Perrysville village	113	

GREENE COUNTY continued.

Gilmore township, including village of Jolleytown		875
*Jolleytown village	78	
Greene township		707
Greensboro' borough		432
Jackson township		1,244
Jefferson borough		347
Jefferson township, including village of Rice's Land		957
*Rice's Land village	116	
Marion township		363
Monongahela township, including the following villages		930
*Mapleton village	122	
*Old Glass Works village	128	
Morgan township, including the following villages		1,035
*Clarksville village	205	
*Lippincott village	49	
Morris twp., incl. village of Nineveh		1,390
*Nineveh village	58	
Perry township, including the village of Mt. Morris		1,339
*Mt. Morris village	282	
Richhill township, including village of Jacksonville		2,795
*Jacksonville village	149	
Springhill township, including village of New Freeport		1,721
*New Freeport village	99	
Washington township		995
Wayne township		1,826
Waynesburgh borough		1,208
Whiteley twp., incl. village of Newtown		997
*Newtown village	43	

HUNTINGDON COUNTY.

Alexandria borough		484
Barree township		1,085
Birmingham borough		233
Brady twp., incl. village of Mill Creek		909
*Mill Creek village	288	
Broad Top City borough		298
Carbon township, including the following villages		1,393
*Barnets village	110	
*Friendship village	217	
*Ground Hog Valley village	55	
*Little Valley village	69	
*Minersville village	248	
*Robertsdale village	694	
Cass township		720
Cassville borough		188
Clay township		891
Coalmont borough		171
Cromwell township, including the following villages		1,709
*New Rockhill village	200	
*Old Rockhill village	190	
Dublin township		925
Dudley borough		203
Franklin township		1,129

PENNSYLVANIA—Continued.

HUNTINGDON COUNTY continued.

Henderson township		738
Hopewell township		579
Huntingdon borough		4,125
1st ward	895	
2d ward	1,351	
3d ward	1,018	
4th ward	861	
Jackson township, including the following villages		1,655
*Ennisville village	70	
*Greenwood Furnace village	225	
*McAlerys Fort village	145	
Juniata township		438
Lincoln township		604
Logan township		611
Mapleton borough		444
Marklesburg borough		232
Morris township, including the following villages		678
*Spruce Creek village	218	
*Water Street village	60	
Mount Union borough		764
Oneida township		353
Orbisonia borough		766
Penn township, including the following villages		998
*Grafton village	133	
*Grantsville village	73	

HUNTINGDON COUNTY continued.

Petersburg borough		381
Porter township, including village of Barree Iron Works		1,039
*Barree Iron Works village	260	
Saltillo borough		227
Shade Gap borough		170
Shirley township		1,703
Shirleysburg borough		367
Springfield township, including the following villages		816
*Maddensville village	26	
*Meadow Gap village	26	
Tell Township		1,058
Three Springs borough		239
Todd township		848
Union township		780
Walker township, including the following villages		1,002
*McConnellstown village	308	
*Smithfield village	151	
Warrior's Mark township, including the following villages		[illegible]
*Spring Mount village	94	
*Warrior's Mark village	206	
West township, including the following villages		[illegible]
*Fairfield village	33	
*Mooresville village	48	

Persons receiving this Bulletin are requested to note any errors, and communicate them to the Superintendent of Census. All communications marked "OFFICIAL BUSINESS" are Free of Postage.

[7—597.]

CENSUS BULLETIN NO. 166.

The following statement exhibits the results of the first count of population according to the schedules returned to the Census Office by the Enumerators of the several districts concerned.

The statement of the population in relation to any township, town, city, or county is still subject to possible corrections by reason of the discovery of omissions or duplications of names in the lists of inhabitants returned.

Names of villages are indented and placed under the townships in which they are respectively situated, and the population of the township includes, in every case, that of all villages within it.

The villages marked with an asterisk (*) are unincorporated, and their population is given only approximately, as their limits cannot be sharply defined.

Places marked with a dagger (†) were not separately returned by the Enumerators.

PENNSYLVANIA—(In part.)

INDIANA COUNTY.

[illegible]agh borough		123
A[illegible]strong township		1,340
[illegible]ks twp., incl. village of Smithport		919
[illegible]mith port village	48	
Black-Lick township		925
Blairsville borough		1,162
Brush Valley township		1,365
Buffington township		819
Burrell twp., incl. the following villages		1,770
*Bells Mills village	79	
*Black-Lick village	237	
*Brownstown village	243	
*North Blairsville village	100	
*O'Hara village	135	
Canoe twp., incl. the following villages		1,217
*Locust Lane village	51	
*Richmond village (part of)	44	
(See Grant township.)		
Center township		1,265
Cherry Hill township, including village of Greenville		2,262
*Greenville village	198	
Cherry Tree borough		330
Conemaugh township		1,346
East Mahoning township, including village of Georgeville		1,160
*Georgeville village	104	
East Wheatfield township		936
Grant twp., incl. the following villages		1,318
*Colfax village	75	
*Richmond village (part of)	49	
(See Canoe township.)		
Greene township, including the following villages		2,605
*Cookport village	192	
*Dixonville village	93	
*Pine Flat village	115	
*Taylorsville village	106	
*Union Town village	49	

INDIANA COUNTY continued.

Homer City borough		381
Indiana borough		1,907
Jacksonville borough		114
Marion borough		398
Mechanicsburgh borough		226
Montgomery township, including village of Gettysburg		1,265
*Gettysburg village	211	
North Mahoning township, including the following villages		1,317
*Covode village	85	
*Davidsville village	49	
*Marchant village	115	
Pine township		1,189
Rayne township		1,958
Saltsburgh borough		858
Shelocta borough		121
Smicksburg borough		221
South Mahoning township, including village of Plumville		1,374
*Plumville village	192	
Washington township, including the following villages		1,668
*Advance village	34	
*Creekside village	50	
*Willet village	50	
West Indiana borough		1,077
West Mahoning township		1,170
West Wheatfield township, including the following places		1,359
*Centreville village	169	
*New Washington hamlet	38	
White township		1,716
Young township, including the following villages		1,376
*Elders Ridge village	37	
*West Lebanon village	150	
NOTE.—Richmond village, in Canoe and Grant townships	93	

PENNSYLVANIA—Continued.

JEFFERSON COUNTY.

Barnett township		296
Beaver township, including the following villages		1,113
*Heathville village	45	
*Pleasantville village	18	
Bell township		887
Big Run borough		240
Brookville borough		2,136
Clayville borough		248
Clover township, including village of Summerville		1,054
*Summerville village	348	
Corsica borough		391
Eldred township, incl. village of Seigle		1,271
*Seigle village	115	
Gaskill township		540
Heath township		207
Henderson township		872
Knox twp., incl. village of Knoxville		1,011
*Knoxville village	103	
McCalmont township		549
Oliver township		1,305
Perry township, including the following villages		1,293
*Frostburg village	49	
*Perrysville village	117	
*Whitesville village	47	
Pine Creek township, including the following villages		1,189
*Emerickville village	57	
*Port Barnet village	70	
Polk township		361
Porter township		669
Punxsutawney borough		674
Reynoldsville borough		1,410
Ringgold township		1,078
Rose twp., incl. the following places		1,601
*Belgium town	126	
*Bellview village	96	
Snyder township, including village of Brockwayville		1,048
*Brockwayville village	360	
Union township		809
Warsaw township, including the following villages		1,414
*Mayville village	82	
*Richardsville village	83	
Washington township		1,282
Winslow township, including the following villages		1,904
*Ohio village	242	
*Pancoast village	131	
*Prescottville village	130	
*Sandy Valley village	77	
Worthville borough		174
Young township		909

JUNIATA COUNTY.

Beale township		1,130
Delaware township, including village of East Salem		1,171
*East Salem village	64	

JUNIATA COUNTY continued.

Fayette township, including village of McAlisterville		2,028
*McAlisterville village	194	
Fermanagh township		1,114
Greenwood township, including village of Dimmsville		601
*Dimmsville village	49	
Lack twp., incl. village of Waterloo		1,439
*Waterloo village	55	
Mifflinstown borough		842
Milford township		1,341
Monroe township		1,125
Patterson borough		763
Port Royal borough		621
Spruce Hill township		1,007
Susquehanna township		733
Thompsontown borough		275
Turbett township		747
Tuscarora township, including village of East Waterford		1,591
*East Waterford village	158	
Walker twp., incl. village of Mexico		1,699
*Mexico village	213	

LACKAWANNA COUNTY.

Archbald borough		3,048
Benton twp., incl. village of Benton		1,148
*Benton village	69	
Blakely borough		871
Carbondale city		7,714
1st ward	3,189	
2d ward	1,205	
3d ward	1,712	
4th ward	1,608	
Carbondale township		1,163
Clifton township		282
Covington township		880
Dickson City borough		838
Dunmore borough		5,151
1st ward	710	
2d ward	1,548	
3d ward	1,495	
4th ward	491	
5th ward	293	
6th ward	614	
Fell township		441
Glenburn borough		289
Gouldsboro' borough		249
Greenfield township		821
Jefferson township		790
Jermyn borough		1,541
Lackawanna township, including village of Moosic		5,821
*Moosic village	600	
Lehigh township		196
Madison township, including village of Moscow		1,091
*Moscow village	320	
Newton township, including the following villages		1,027
*Hillsdale Farms village†		—
*Shultzville village	119	

PENNSYLVANIA—Continued.

LACKAWANNA COUNTY continued.

North Abington township, including village of Dalton		1,071
*Dalton village	172	
Old Forge township		1,408
Olyphant borough		2,094
Ransom twp., incl. following villages		646
*Gardner's Ferry village	128	
*Milwaukee village	91	
Roaring Brook township		760
Scott township		1,263
Scranton city		45,850
1st ward	2,261	
2d ward	3,152	
3d ward	1,716	
4th ward	3,596	
5th ward	4,295	
6th ward	1,746	
7th ward	1,751	
8th ward	3,262	
9th ward	1,035	
10th ward	990	
11th ward	3,187	
12th ward	2,222	
13th ward	1,254	
14th ward	2,627	
15th ward	2,433	
16th ward	2,530	
17th ward	1,709	
18th ward	1,158	
19th ward	2,314	
20th ward	1,257	
21st ward	1,355	
South Abington township, including the following villages		923
*Clark's Green village	207	
*Clark's Summit village	92	
Spring Brook township		658
Waverly borough		329
Winton borough		905

LANCASTER COUNTY.

Adamstown borough		701
Bart twp., incl. village of Georgetown		1,381
*Georgetown village	204	
Brecknock township		1,653
Caernarvon township, including village of Churchtown		1,704
*Churchtown village	200	
Clay township		1,500
Colerain township		1,663
Columbia borough		8,312
1st ward	2,759	
2d ward	2,793	
3d ward	2,760	
Conestoga township, including the following villages		2,350
*Colemanville village	100	
*Conestoga Center village	505	
*Petersville or Slack Water village	122	
*Rockhill village	73	
*Safe Harbor village (part of) (See Manor township.)	478	

LANCASTER COUNTY continued.

Conoy township, including the following villages		2,055
*Bainbridge village	669	
*Falmouth village	273	
Drumore township, including the village of Centreville		3,186
*Centreville village	41	
Earl township, including the following villages		2,536
*Henkletown village	183	
*Martindale village	133	
*Voganville village	177	
East Cocalico township, including the following villages		2,226
*Reamstown village	333	
*Union village	195	
East Donegal township, including the following villages		3,053
*Chickies village (part of)† (See West Hempfield township.)		—
*East Marietta village	469	
*Springville village	587	
*West Marietta village	500	
East Earl township, including village of Fairwell		3,028
*Fairwell village	470	
East Hempfield township, including the following villages		3,176
*Lanesville village	149	
*Londesville village	101	
*Petersburg village	376	
*Roperstown village	411	
*Salunga village	113	
East Lampeter township		2,493
Eden township, including the village of Quarryville		1,250
*Quarryville village	346	
Elizabethtown borough		980
Elizabeth township, including village of Brickersville		1,045
*Brickersville village	127	
Ephrata township, including the following villages		3,340
*Akron village	284	
*Ephrata village	392	
*Lincoln village	353	
Fulton township, including the village of Texas		1,888
*Texas village	60	
Lancaster city		25,769
1st ward	2,101	
2d ward	2,812	
3d ward	2,429	
4th ward	2,892	
5th ward	2,371	
6th ward	3,391	
7th ward	2,955	
8th ward	3,971	
9th ward	2,847	
Lancaster township		1,261
Leacock township		2,142
Litiz borough		1,113
Little Britain township		1,574

PENNSYLVANIA—Continued.

LANCASTER COUNTY continued.

Manheim borough		1,666
Manheim township		2,934
Manor twp., incl. the following places.		5,186
*Indiantown district	1,578	
*Millersville district	1,061	
*Millersville village	1,121	
*New Manor village	1,213	
*Safe Harbor village (part of) (See Conestoga township.)	213	
Marietta borough		2,503
Martic township		1,985
Maytown borough		660
Mount Joy borough		2,058
Mount Joy township, including village of Milton Grove		1,967
*Milton Grove village	72	
New Holland borough		1,005
Paradise township		2,519
Penn township		2,269
Pequea township		1,351
Providence township, including village of New Providence		2,134
*New Providence village	113	
Rapho twp., incl. the following villages		3,799
*Mastersonville village	66	
*Newton village	170	
Sadsbury twp., incl. village of Christian		1,782
*Christian village	469	
Salisbury township, including the following villages		3,873
*Cains village	65	
*Cambridge village	83	
*Gap village	285	
*Hermitage village	49	
*White Horse village	88	
Strasburg borough		1,005
Strasburg twp., incl. village of Refton.		2,011
*Refton village	34	

F

LANCASTER COUNTY continued.

Upper Leacock township, including the following villages		2,145
*Bareville village	213	
*Mechanicsburg village	284	
*Monterey village	149	
*Stumptown village	50	
Warwick township, including the following villages		2,925
*Brunnerville village	135	
*Lexington village	153	
*Rothsville village	343	
*Warwick village	226	
Washington borough		700
West Cocalico township		2,312
West Donegal township, including village of Newville		1,272
*Newville village	169	
West Earl township, including village of Brownstown		2,062
*Brownstown village	200	
West Hempfield township, including part of the village of Chickies		3,916
*Chickies village (part of) (See East Donegal township.)	90	
West Lampeter township, including the following villages		2,026
*Lampeter village	191	
*Willow Street village	182	

NOTES.

Safe Harbor village, in Conestoga and Manor townships 691

The part of Chickies village which is in West Hempfield township has been separated, but thus far the enumerator of East Donegal township has failed to make the separation.

O

Persons receiving this Bulletin are requested to note any errors, and communicate them to the Superintendent of Census. All communications marked "OFFICIAL BUSINESS" are Free of Postage.

CENSUS BULLETIN NO. 167.

The following statement exhibits the results of the first count of population according to the schedules returned to the Census Office by the Enumerators of the several districts concerned.

The statement of the population in relation to any township, town, city, or county is still subject to possible corrections by reason of the discovery of omissions or duplications of names in the lists of inhabitants returned.

Names of villages are indented and placed under the townships in which they are respectively situated, and the population of the township includes, in every case, that of all villages within it.

The villages marked with an asterisk (*) are unincorporated, and their population is given only approximately, as their limits cannot be sharply defined.

Places marked with a dagger (†) were not separately returned by the Enumerators.

PENNSYLVANIA—(In part.)

LAWRENCE COUNTY.

Big Beaver township, including the following villages		1,645
*Clinton village	596	
*Newport village	308	
Hickory township, including village of East Brook		1,002
*East Brook village	134	
Little Beaver township, including village of Enon Valley		1,282
*Enon Valley village	471	
Mahoning township, including the following villages		1,767
*Carbon village	74	
*Edenburg village	305	
*Hillsville village	123	
Neshannock township		1,364
New Castle city		8,418
1st ward	2,101	
2d ward	1,164	
3d ward	2,002	
4th ward	3,151	
New Wilmington borough		628
North Beaver township, including village of Jackson		1,984
*Jackson village	173	
Perry township		827
Plain Grove township		787
Pulaski township, including the following villages		1,684
*New Bedford village	213	
*Pulaski village	281	
Scott township, including village of Harlansburg		985
*Harlansburg village	195	
Shenango township		2,040
Slippery Rock township, including the following villages		1,741
*Princeton village	130	
*Rosepoint village	245	

LAWRENCE COUNTY continued.

Taylor township, including the following villages		819
*East Moravia village	54	
*Mahoningtown village	312	
Union township		2,418
Wampum borough		786
Washington township		634
Wayne twp., incl. village of Chewton		1,368
*Chewton village	380	
Wilmington township, including village of Fayetteville		1,132
*Fayetteville village	93	

LEBANON COUNTY.

Bethel township, including the following villages		2,332
*Brownville village	70	
*Fredericksburg village	585	
*Greenville village	58	
*Houtzville village	24	
*Mt. Zion village	60	
*Shirkville village	48	
Cold Spring township		40
Cornwall township, including village of Bismarck		2,522
*Bismarck village	340	
East Hanover township, including village of Mt. Nebo		1,704
*Mt. Nebo village	112	
Heidelberg township, including the following villages		2,408
*Kleinfeltersville village	144	
*Reistville village	80	
*Sheafferstown village	574	
Jackson township, including the following villages		3,709
*Myerstown village	1,580	
*Weaverstown village	32	
*West Myerstown village	168	

PENNSYLVANIA—Continued.

LEBANON COUNTY continued.

Jonestown borough		703
Lebanon borough		8,778
1st ward	1,825	
2d ward	1,476	
3d ward	1,006	
4th ward	1,401	
5th ward	1,602	
6th ward	1,468	
Londonderry township, including the following villages		2,454
*Campbellstown village	221	
*Palmyra village	531	
Mill Creek township, including the following villages		2,238
*Newmanstown village	511	
*Richland village	297	
North Annville township, including the following villages		2,134
*Annville village (part of)	631	
(See South Annville township.)		
*Belleview village	136	
*Union Water Works village	75	
North Lebanon township, including village of Independent		2,560
*Independent village	826	
South Annville township, including part of the village of Annville		1,809
*Annville village (part of)	800	
(See North Annville township.)		
South Lebanon township, including the following villages		2,117
*Avon village	136	
*Hebrew village	140	
*Ionia village	80	
*Minerstown village	295	
*Prescott village	87	
Swatara township, including village of Mt. Ararat		1,249
*Mt. Ararat village	63	
Union township		1,719
NOTE.—Annville village, in North Annville and South Annville townships	1,431	

LEHIGH COUNTY.

Allentown city		18,063
1st ward	2,397	
2d ward	2,172	
3d ward	1,758	
4th ward	1,999	
5th ward	4,259	
6th ward	2,603	
7th ward	1,602	
8th ward	1,273	
Catasauqua borough		3,065
1st ward	1,460	
2d ward	1,605	
Coopersburg borough		392
Coplay borough		774
Emans borough		847

LEHIGH COUNTY continued.

Hanover twp., incl. the following places		3,813
*Cladesville hamlet	96	
*East Allentown village	516	
*West Bethlehem village	1,414	
Heidelburg township, including the following villages		1,567
*Germansville village	87	
*Pleasant Corner village	75	
*Sacquersville village	123	
Lower Macungie township, including the following villages		3,952
*Alburtis village	500	
*Centerville village	349	
*East Texas village	238	
*Wescosville village	134	
Lower Milford township, including village of Hosensack		1,563
*Hosensack village	132	
Lowhill township		914
Lynn twp., incl. the following villages		2,678
*Lynn Port village	105	
*New Tripolis village	130	
*Stinesville village	90	
Macungie borough		701
North Whitehall township, including the following villages		3,245
*Balliedsville village	54	
*Ironton village	277	
*Laury's village	184	
*Ruchsville village	92	
*Schnecksville village	160	
Salisbury township, including village of Mountain		3,078
*Mountain village	108	
Slatington borough		1,634
South Whitehall township, including the following places		2,884
*Cedarville village	135	
*Crackersport village	65	
*Cuthesville village	138	
*Griesemer's village	76	
*Hoffmansville village	78	
*Lehigh County Almshouse	286	
*Mechanicsville village	100	
*Sharesville village	56	
*Siegersville village	36	
Upper Macungie township, including the following villages		3,023
*Fogelsville village	383	
*Trexlertown village	382	
Upper Milford township, including the following villages		2,475
*East Zionville village	32	
*Vera Cruz village	98	
*Zionsville village	160	
Upper Saucon township		3,228
Washington township, including the following villages		2,517
*Franklin village	215	
*Slatedale village	335	
*Williamstown village	115	

PENNSYLVANIA—Continued.

LEHIGH COUNTY continued.

Weisenburg township		1,627
Whitehall township, including the following villages		3,929
*Fullerton village	503	
*West Catasauqua village	550	

LUZERNE COUNTY.

Ashley borough		2,799
Bear Creek township		159
Black Creek township, including the following villages		1,057
*Falls Run City village	158	
*Gowen village	117	
*Mountain Grove village	65	
*Siewellville village	121	
Buck township		173
Butler township, including the following villages		1,917
*Drum's village	112	
*Upper Lehigh village	551	
Conyngham township		488
Dallas borough		272
Dallas township		879
Denison township		976
Dorrance township		639
Exeter township		1,021
Fairmount township		1,085
Foster township, including the following villages		5,116
*Eckley village	1,070	
*Foundryville village	16	
*Highland village	571	
*Lehigh Tannery village	85	
*Mines No. 2 village	125	
*Mines No. 3 village	120	
*Oley Valley village	35	
*Pond Creek Colliery village	223	
*Sandy Valley village	386	
*The Tunnell village	32	
Franklin township, including the village of Orange		593
*Orange village	91	
Freeland borough		624
Hanover township		2,000
Hazel township, including the following villages		10,547
*Cranberry village	428	
*Crystalridge village	142	
*Diamond Addition village	88	
*Drifton village	1,026	
*Ebervale village	1,108	
*Harleigh village	544	
*Hazleton Mines village	226	
*Hollywood village	260	
*Hornsville village	46	
*Jeddo village	1,021	
*Lattimer village	784	
*Milnersville village	572	
*West Hazleton village	191	
Hazleton borough		6,935
East ward	3,960	
West ward	2,975	

LUZERNE COUNTY continued.

Hollenback township, including the village of Hobbie		736
*Hobbie village	91	
Hughestown borough		1,192
Hunlock township		759
Huntington township, including the following villages		1,729
*Cambra village	87	
*New Columbus village	133	
*Town Hill village	90	
Jackson township, including village of Huntsville		661
*Huntsville village	88	
Jeddo borough		350
Jenkins township, including the following villages		2,202
*Blanchard village	187	
*Port Griffith village	731	
*Sebastopol village	654	
Kingston borough		1,418
Kingston township, including the following villages		5,878
*Forty Fort village	478	
*Wyoming village	1,147	
Lake township		863
Lehman township		940
Marcy township		1,158
Nanticoke borough		3,884
New Columbus borough		134
Nescopeck township, including the village of Nescopeck		1,205
*Nescopeck village	360	
Newport township		1,531
Parsons borough		1,498
Pittston township		2,666
Pittston borough		7,472
1st ward	1,080	
2d ward	588	
3d ward	979	
4th ward	1,459	
5th ward	1,194	
6th ward	2,172	
Plains township		5,354
Pleasant Valley borough		1,913
Plymouth borough		6,065
1st ward	847	
2d ward	696	
3d ward	1,125	
4th ward†	1,139	
5th ward†	858	
6th ward	404	
7th ward	558	
8th ward	438	
Plymouth township, including the following villages		7,318
*Avondale village	349	
*Barn Hill village	82	
*Grand Tunnel village	550	
*Larksville village	454	
*Turkey Hill village	329	
*West Nanticoke village	315	

PENNSYLVANIA—Continued.

LUZERNE COUNTY continued.

Ross twp., incl. village of Sweet Valley		1,053
*Sweet Valley village	162	
Salem township, including the village of Beach Haven		1,448
*Beach Haven village	300	
Shickshinny borough		1,059
Slocum township		377
Sugar Loaf township, including the village of Seybertsville		1,390
*Seybertsville village	69	
Sugar Notch borough		1,582
Union township		920
West Pittston borough		2,544
White Haven borough		1,408
Wilkesbarre city		23,339
1st ward	1,536	
2d ward	1,684	
3d ward	2,344	
4th ward	1,301	
5th ward	1,430	
6th ward† / 9th ward†	2,110	

LUZERNE COUNTY continued.

Wilkesbarre city (continued).		
7th ward	1,077	
8th ward	1,850	
10th ward	1,330	
11th ward	1,925	
12th ward	1,152	
13th ward	1,728	
14th ward	2,974	
15th ward	898	
Wilkesbarre township, including the following villages		2,445
*Franklin village	237	
*Mount Pleasant village	191	
*Powder Run village	44	
*Stanton Hill village	141	
Wright township, including the following villages		880
*Fair View village	165	
*Penobscot village	389	
*Solomon's Gap village	142	
Yatesville borough		415

Persons receiving this Bulletin are requested to note any errors, and communicate them to the Superintendent of Census. All communications marked "OFFICIAL BUSINESS" are Free of Postage.

[7—597.]

CENSUS BULLETIN NO. 168.

The following statement exhibits the results of the first count of population according to the schedules returned to the Census Office by the Enumerators of the several districts concerned.

The statement of the population in relation to any township, town, city, or county is still subject to possible corrections by reason of the discovery of omissions or duplications of names in the lists of inhabitants returned.

Names of villages are indented and placed under the townships in which they are respectively situated, and the population of the township includes, in every case, that of all villages within it.

The villages marked with an asterisk (*) are unincorporated, and their population is given only approximately, as their limits cannot be sharply defined.

Places marked with a dagger (†) were not separately returned by the Enumerators.

PENNSYLVANIA—(In part.)

LYCOMING COUNTY.

Anthony township		592
Armstrong township		1,431
Bastress township		235
Brady township		447
Brown township		296
Cascade township		514
Clinton township, including the following villages		1,676
*Clintonville village	115	
*Montgomery Station village	414	
Cogan House township		1,002
Cummings township, including hamlet of Waterville		319
*Waterville hamlet	55	
Du Boistown borough		662
Eldred township		695
Fairfield township		478
Franklin township, including village of Lairdsville		994
*Lairdsville village	160	
Gamble township		779
Hepburn township		856
Hughesville borough		899
Jackson township		621
Jersey Shore borough		1,411
Jordan township		825
Lewis township, including village of Trout Run		1,066
*Trout Run village	281	
Limestone township, including the following villages		1,241
*Collinsville village	171	
*Jamestown village	86	
Loyalsock township		1,818
Lycoming township		639
McHenry township, including hamlet of Jersey Mills		362
*Jersey Mills hamlet	54	

LYCOMING COUNTY continued.

McIntyre township, including the following villages		1,637
*McIntyre village, (also called Langdon)	1,230	
*Ralston village	129	
McNett township		399
Mifflin twp., incl. village of Salladsburg		1,138
*Salladsburg village	312	
Mill Creek township		385
Montoursville borough		1,193
Moreland township		828
Muncy borough		1,174
Muncy Creek township, including the following villages		1,709
*Clarkstown village	71	
*East Muncy village	357	
*Port Penn village	202	
Muncy twp., incl. village of Pennsville		809
*Pennsville village	94	
Nippenose township, including village of Granville		656
*Granville village	195	
Old Lycoming township		554
Penn township		793
Piatt township		511
Picture Rocks borough		321
Pine township		640
Plunkett's Creek township, including village of Proctorsville		777
*Proctorsville village	208	
Porter township		636
Shrewsbury township, including village of Tivoli		474
*Tivoli village	127	
Susquehanna township		330
Upper Fairfield township, including village of Loyalsockville		808
*Loyalsockville village	111	

PENNSYLVANIA—Continued.

LYCOMING COUNTY continued.

Washington township, incl. village of Elimsport		1,172
*Elimsport village	128	
Watson township		316
Williamsport city		18,934
1st ward	2,889	
2d ward	1,417	
3d ward	3,073	
4th ward	2,634	
5th ward	3,447	
6th ward	1,584	
7th ward	1,772	
8th ward	2,118	
Wolf township		649
Woodward twp., incl. village of Linden		785
*Linden village	136	

M'KEAN COUNTY.

Annin township		1,089
Bradford city		9,197
1st ward	2,622	
2d ward	1,704	
3d ward	2,063	
4th ward	1,520	
5th ward	1,288	
Bradford township		2,700
Ceres township, incl. village of Ceres		975
*Ceres village	108	
Corydon township		154
Duke Centre borough		2,068
Eldred twp., incl. the following villages		3,243
*Eldred village	1,165	
*Haymaker village	220	
*Indian Creek village	228	
*Larabee village	200	
*State Line Mills village	200	
Foster township, including village of Derrick City		5,373
*Derrick City village†		—
Hamilton twp., incl. village of Ludlow		539
*Ludlow village	215	
Hamlin township		330
Keating township, including the following villages		2,974
*Bordell village	364	
*Coleville village	986	
Kendall borough		2,689
La Fayette township, including village of Buttsville		1,266
*Buttsville village	73	
Liberty township, including village of Port Allegheny		2,029
*Port Allegheny village	731	
Norwich township		431
Otto twp., incl. the following villages		4,277
*Cansas Branch village	249	
*Fullerton village	145	
*Oil Valley village	737	
*Pixford village	1,127	
*Prentiss Vale village	136	
*Tram Hollow village	231	
*Windfall village	16	

M'KEAN COUNTY continued.

Sergeant township		922
Smithport borough		872
Wetmore township		1,438

MERCER COUNTY.

Bethel borough		151
Clarksville borough		264
Coolspring township		970
Deer Creek township		581
Delaware township, including village of New Hamburg		1,616
*New Hamburg village	179	
East Lackawannock township		660
Fairview township, including village of Fairview		834
*Fairview village	62	
Findley township		1,609
Fredonia borough		323
French Creek township		1,093
Greene township		881
Greenville borough		3,007
1st ward	980	
2d ward	1,275	
3d ward	752	
Hempfield township		1,006
Hickory township		5,926
Jackson township		1,111
Jamestown borough		974
Jefferson township		1,126
Lackawannock township, including village of Greenfield		1,092
*Greenfield village	137	
Lake township		638
Liberty township		642
Mercer borough		2,344
North ward	1,308	
South ward	1,036	
Mill Creek township		876
New Lebanon borough		279
New Vernon township, including village of New Vernon		845
*New Vernon village	60	
Otter Creek township		530
Perry township, including the following villages		1,160
*Clark's Mills village	75	
*Hadley village	224	
Pine township, including village of Pine Grove		1,652
*Pine Grove village	485	
Pymatuning township		2,319
Salem township		592
Sandy Creek township		745
Sandy Lake borough		730
Sandy Lake township		1,097
Sharon borough		5,684
East ward	2,259	
South ward	1,257	
West ward	2,168	
Sharpsville borough		1,825
Sheakleyville borough		222
Shenango township		1,595

PENNSYLVANIA—Continued.

MERCER COUNTY continued.

Springfield township, including the following villages		1,464
*Blacktown village	71	
*Leesburgh village	118	
Stoneboro' borough		1,186
Sugar Grove township		655
West Middlesex borough		918
West Salem township, including village of Shenango		2,071
*Shenango village	160	
Wheatland borough		583
Wilmington township		556
Wolf Creek township		636
Worth township, including the following villages		1,094
*Hendersonville village	63	
*Mill Brook village	94	

MIFFLIN COUNTY.

Armagh township, including village of Milroy		2,067
*Milroy village	526	
Bratton township		1,028
Brown township		1,376
Decatur township, including village of Silleysville		1,406
*Silleysville village	115	
Derry township, including the following villages		2,670
*Kelly village	45	
*Logan village	609	
*Maitland village	145	
*Shaw's Hill village	147	
*Weeksburgh village	163	
*Yeagertown village	532	
Granville township		1,489
Lewistown borough		3,222
East ward	1,758	
West ward	1,464	
McVeytown borough		679
Menno township, including village of Allenville		1,191
*Allenville village	282	
Newton Hamilton borough		317
Oliver township		1,386
Union township, including the following villages		1,417
*Belleville village	268	
*Mechanicsville village	118	
Wayne township		1,329

MONROE COUNTY.

Barret township, including the following villages		1,149
*Canadensis village	132	
*Mountain Home village	281	
Chestnut Hill township		1,513
Coolbaugh township, including the village of Tobyhanna		1,223
*Tobyhanna village	598	
East Stroudsburg borough		1,102
Eldred township		877

MONROE COUNTY continued.

Hamilton township		1,875
Jackson township		802
Middle Smithfield township		1,339
Paradise township		688
Pocono township, including the village of Tannersville		1,208
*Tannersville village	324	
Polk township		1,100
Price township		252
Ross township		710
Smithfield township, including the following villages		1,667
*Delaware Water Gap village	201	
*Dutchbury village	200	
Stroud township		1,680
Stroudsburg borough		1,860
Tobyhanna township		838
Tunkhannock township		292

MONTGOMERY COUNTY.

Abington township		2,185
Bridgeport borough		1,802
Cheltenham township, including the following villages		3,236
*Ashbourne village	342	
*Camptown village	206	
*Edge Hill village	295	
Conshohocken borough		4,561
1st ward	1,726	
2d ward	2,835	
Douglass township, including village of Gilbertville		1,676
*Gilbertville village	284	
East Greenville borough		331
Franconia township		2,556
Frederick township, including the following villages		1,944
*Frederick village	104	
*Perkiomenville village (part of) (See Marlborough township.)	50	
*Roseville village	70	
*Schwenksville village (part of) (See Perkiomen township.)	56	
Green Lane borough		187
Gwynedd township, including village of West Point		2,041
*West Point village†		—
Hatboro' borough		586
Hatfield township		1,694
Horsham township		1,315
Jenkintown borough		810
Lansdale borough		798
Limerick township		2,365
Lower Merion township, including the following villages		6,287
*Ardmore village	519	
*Libertyville village	74	
*Merion Square village	207	
*Merionville village	127	
Lower Providence township		1,586

PENNSYLVANIA—Continued.

MONTGOMERY COUNTY continued.

Lower Salford township, including the following villages		1,828
*Harleysville village	227	
*Mainland village	80	
Marlborough township, including the following villages		1,212
*Hoppenville village	65	
*Perkiomenville village (part of)	68	
(See Frederick township.)		
*Sumneytown village	193	
Mooreland township, including village of Huntingdon		1,746
*Huntingdon village	154	
Montgomery township		876
New Hanover township		1,905
Norristown borough		13,063
1st ward	2,774	
2d ward	2,364	
3d ward	2,572	
4th ward	2,310	
5th ward	3,043	
Norriton township		1,368
North Wales borough		673
Perkiomen township, including the following villages		2,515
*Grater's Ford village	148	
*Rahn's Station village	191	
*Schwenksville village (part of)	247	
(See Frederick township.)		
Plymouth township		1,916
Pottsgrove township		3,985
Pottstown borough		5,305
East ward	1,856	
Middle ward	2,270	
West ward	1,179	
Royersford borough		558
Springfield township		1,535
Towamensing township, including village of Kulpsville		1,282
*Kulpsville village	311	
Upper Dublin township, including village of Ambler		1,856
*Ambler village	251	
Upper Hanover township		2,408

H

MONTGOMERY COUNTY continued.

Upper Merion township, including the following villages		3,275
*Matsunk or Snedland village	691	
*Mechanicsville village	198	
Upper Providence township		3,592
Upper Salford township, including village of Tylersport		1,866
*Tylersport village	224	
West Conshohocken borough		1,462
Whitemarsh township, including the following villages		3,238
*Barren Hill village	416	
*Cedar Grove village	129	
*Fort Washington village	80	
*Harmonville village	72	
*La Fayette village	139	
*Marble Hall village	122	
*Spring Mill village	788	
Whitpaine township, including village of Blue Bell		1,429
*Blue Bell village	61	
Worcester township, including village of Fairview		1,641
*Fairview village	59	

NOTES.

Perkiomenville village, in Frederick and Marlborough townships	118
Schwenksville village, in Frederick and Perkiomen townships	303

MONTOUR COUNTY.

Anthony township		1,042
Cooper township		383
Danville borough		8,346
Derry township		814
Liberty twp, incl. village of Mooresburg		1,166
*Mooresburg village	99	
Limestone township, including the village of Limestoneville		731
*Limestoneville village	59	
Mahoning township		1,142
Mayberry township		230
Valley township		1,014
Washingtonville borough		203
West Hemlock township		395

O

Persons receiving this Bulletin are requested to note any errors, and communicate them to the Superintendent of Census. All communications marked "OFFICIAL BUSINESS" are Free of Postage.

[7—597.]

CENSUS BULLETIN NO. 169.

The following statement exhibits the results of the first count of population according to the schedules returned to the Census Office by the Enumerators of the several districts concerned.

The statement of the population in relation to any township, town, city, or county is still subject to possible corrections by reason of the discovery of omissions or duplications of names in the lists of inhabitants returned.

Names of villages are indented and placed under the townships in which they are respectively situated, and the population of the township includes, in every case, that of all villages within it.

The villages marked with an asterisk (*) are unincorporated, and their population is given only approximately, as their limits cannot be sharply defined.

Places marked with a dagger (†) were not separately returned by the Enumerators.

PENNSYLVANIA—(In part.)

NORTHAMPTON COUNTY.

Allen township, including the following villages		2,602
*Howerton village	47	
*Kreidersville village	87	
*Laubach village	53	
*Newport village	77	
*Seemsville village	16	
*Siegfried's Bridge village	233	
*Stemton village	289	
Bangor borough		1,328
Bath borough		698
Bethlehem borough		5,193
1st ward	1,439	
2d ward	1,726	
3d ward	1,122	
4th ward	906	
Bethlehem township, including village of Butztown		2,282
*Butztown village	69	
Bushkill township		1,779
Chapman borough		382
East Allen township		1,195
Easton borough		11,924
1st ward	1,708	
2d ward	1,415	
3d ward	1,262	
4th ward	1,133	
5th ward	1,655	
6th ward	2,815	
7th ward	1,936	
Forks township, including the following villages		1,382
*Mosertown village	51	
*Sheonertown village	53	
Freemansburg borough		634
Glendon borough		982
Hanover township		503
Hellertown borough		605

NORTHAMPTON COUNTY continued.

Lehigh twp., incl. town of Cherryville		3,338
*Cherryville town	123	
Lower Mt. Bethel township		1,561
Lower Nazareth township		1,102
Lower Saucon township, including the following villages		5,304
*Bingen village	172	
*Leithville village	136	
*Redington village	354	
*Seidersville village	114	
Moore twp., incl. the following villages		2,728
*Beersville village	49	
*Crossroads village	47	
*Moorestown village	64	
Nazareth borough		984
Palmer township, including village of Stockertown		2,022
*Stockertown village	143	
Plainfield township, including village of Penargyle		2,468
*Penargyle village	572	
Portland borough		608
South Bethlehem borough		4,926
1st ward	1,620	
2d ward	2,382	
3d ward	924	
South Easton borough		4,534
1st ward	1,482	
2d ward	2,233	
3d ward	819	
Upper Mt. Bethel township, including the following villages		3,647
*Centreville village	140	
*East Bangor village	335	
*Johnsonville village	141	
*Pleasant Valley village	61	
*Slateford village	143	
*Williamsburg village	330	

PENNSYLVANIA—Continued.

NORTHAMPTON COUNTY continued.

Upper Nazareth township		838
Washington township, including the following villages		1,920
*Ackermanville village	172	
*Hicksville village	107	
Williams township		2,847

PERRY COUNTY.

Blain borough		270
Bloomfield borough		673
Buffalo township, including village of Mt. Patrick		703
*Mt. Patrick village	50	
Carroll township, including village of Shermansdale		1,417
*Shermansdale village	71	
Centre township		1,120
Duncannon borough (formerly called Petersburgh borough)		1,027
Greenwood township		1,109
Howe township		398
Jackson township		1,004
Juniata township, including village of Markelville		958
*Markelville village	108	
Landsburg borough		336
Liverpool borough		838
Liverpool township		825
Madison township		1,699
Marysville borough		1,206
Miller township		379
Millerstown borough		652
New Buffalo borough		222
New Germantown borough		105
Newport borough		1,399
Oliver township		811
Penn township, including the following villages		1,771
*Baskinsville village	358	
*Lower Duncannon village	492	
Rye township		849
Saville township, including village of Ickesburgh		1,743
*Ickesburgh village	247	
Spring township, including village of Elliottsburg		1,538
*Elliottsburg village	137	
Toboyne township		748
Tuscarora township, including village of Donally's Mills		995
*Donally's Mills village	96	
Tyrone township, including the following villages		1,486
*Greenport village	131	
*Loysville village	360	
Watts township		451
Wheatfield township		790

PIKE COUNTY.

Blooming Grove township		472
Delaware township		804
Dingman township		606

PIKE COUNTY continued.

Green township		1,168
Lackawaxen township		1,588
Lehman township, including village of Bushkill		813
*Bushkill village	88	
Milford borough		983
Milford township		207
Palmyra township		667
Porter township		99
Shohola township		715
Westfall township, including the village of Metamoras		1,542
*Metamoras village	944	

POTTER COUNTY.

Abbott township, including village of Germania		623
*Germania village	101	
Allegany township		672
Bingham township		832
Clara township		238
Coudersport borough		677
Eulalia township		554
Genesee township		998
Harrison township		1,162
Hebron township		835
Hector township		958
Homer township		[illegible]
Keating township		204
Lewisville borough		365
Oswayo township, including village of Oswayo		768
*Oswayo village	321	
Pike township		281
Pleasant Valley township		211
Portage township		114
Roulet township		648
Sharon township, including the following villages		1,055
*Millport village	49	
*Sharon Centre village	35	
Stewardson township		223
Summit township		202
Sweden township		416
Sylvania township		215
Ulysses township		638
West Branch township		374
Wharton township		346

SNYDER COUNTY.

Adams township, including village of Troxelville		831
*Troxelville village	72	
Beaver township, including the following villages		1,407
*Adamsburg village	233	
*Beavertown village	363	
Centre township, including village of Centreville		1,060
*Centreville village	250	
Chapman township		1,126

PENNSYLVANIA—Continued.

SNYDER COUNTY continued.

Franklin township, including the following villages		1,247
*Franklin village	130	
*Paxtonville village	163	
Jackson township, including village of Kratzerville		728
*Kratzerville village	98	
Middleburg borough		398
Middle Creek township, including village of Kreamer		727
*Kreamer village	79	
Monroe township, including village of Shamokin Dam		1,177
*Shamokin Dam village	307	
Penn township, including the following places		1,373
*Kider town	91	
*Salem village	40	
Perry township, including the following villages		1,212
*Fremont village	100	
*Mt. Pleasant Mills village†	—	
Selin's Grove borough		1,431
Union township, including village of Trevorton		1,251
*Trevorton village	319	
Washington township, including village of Freeburg		1,725
*Freeburg village	523	
West Beaver township, including the following villages		1,355
*Bannersville village	69	
*McClure village	94	
West Perry township		749

SOMERSET COUNTY.

Addison township, including the following villages		1,582
*Listonburg village	50	
*Petersburg village	227	
*Somerfield village	100	
Allegheny township		1,201
Berlin borough		729
Brothers Valley township		1,654
Conemaugh township		1,379
Confluence borough		430
Elk Lick township		1,501
Greenville township		557
Jefferson township		807
Jenner township, including the following villages		1,725
*Jenner Cross-Roads village	85	
*Quemahoning village	37	
*Stanton Mills village	66	
Jennerville borough		106
Larimer township		618
Lower Turkeyfoot township, including village of Harnedsville		805
*Harnedsville village	88	
Meyersdale borough		1,423
Middle Creek township		680

SOMERSET COUNTY continued.

Milford township, including village of Rockwood		1,776
*Rockwood village	331	
New Baltimore borough		151
New Centreville borough		140
Northampton township, including the following villages		842
*Glencoe village	58	
*South Hampton Mills village	59	
Paint township		1,236
Quemahoning township		1,339
Salisbury borough		521
Shade township		1,287
Somerset borough		1,197
Somerset township, including the following villages		3,310
*Fridensburg village	57	
*Lavansville village	144	
*Sipersville village	39	
Southampton township		629
Stony Creek township		1,727
Stoystown borough		319
Summit township, including the following villages		1,851
*Garrett village	253	
*Glade City village	109	
*Mechanicsburg village	150	
Upper Turkeyfoot township, including the following villages		953
*Casselman village	88	
*Kingwood village	50	
Ursina borough		445
Wellersburg borough		226

SULLIVAN COUNTY.

Cherry township		2,172
Colley township		373
Davidson township		955
Dushore borough		377
Elkland township		879
Forks township, including village of Forksville		964
*Forksville village	108	
Fox township		661
Hills Grove township, including village of Hills Grove		485
*Hills Grove village	230	
Laporte borough		192
Laporte township, including village of Thorndale		672
*Thorndale village	121	
Shrewsbury township		343

SUSQUEHANNA COUNTY.

Apolacon township		539
Ararat township		639
Auburn township		2,089
Bridgewater township		1,517
Brooklyn township, including village of Brooklyn		1,100
*Brooklyn village	156	

PENNSYLVANIA—Continued.

SUSQUEHANNA COUNTY continued.

Choconut township		537
Clifford township		1,454
Dimock township		1,071
Dundaff borough		171
Forest Lake township		990
Franklin township		815
Friendsville borough		176
Gibson township, including the following hamlets		1,350
*Gelatt hamlet	47	
*Gibson hamlet	154	
*South Gibson hamlet	152	
Great Bend borough		1,136
Great Bend township		1,301
Great Bend village borough		546
Harford twp., incl. village of Harford		1,505
*Harford village	203	
Harmony township, including village of Lanesboro'		1,924
*Lanesboro' village	348	
Herrick township, including the following hamlets		1,104
*Herrick Centre hamlet	172	
*Uniondale village	146	
Jackson township, including hamlet of Jackson Corners		1,095
*Jackson Corners hamlet	82	
Jessup township		761
Lathrop township		1,054
Lennox township, including the following villages		1,730
*Glenwood village	175	
*Lennoxville village	108	
Liberty township		1,108
Little Meadows borough		159
Middletown township		833
Montrose borough		1,722
New Milford borough		803
New Milford township, including the following villages		1,464
*East New Milford village	48	
*Summersville village	80	
Oakland township		1,415
Rush twp., incl. village of Rushville		1,357
*Rushville village†		—
Silver Lake township		1,105
Springville township, including village of Springville		1,409
*Springville village	165	
Susquehanna Depot borough		3,467
Thompson township		656
Thompson borough		249

TIOGA COUNTY.

Bloss township, including town of Arnot		2,814
*Arnot town	2,783	
Blossburg borough		2,140
Brookfield township		910
Charleston township, including the following villages		2,193
*Card Town village	44	
*Cherry Flats village	30	
*Whitneyville village	112	
Chatham township		1,317
Clymer township, including village of Sabinsville		1,121
*Sabinsville village	170	
Covington borough		343
Covington township		1,134
Deerfield township		908
Delmar township		2,524
Duncan township		1,791
Elk township, including village of Letonia		462
*Letonia village	195	
Elkland borough		470
Fallbrook borough		860
Farmington township		995
Gaines township		508
Hamilton township		2,060
Jackson township		1,824
Knoxville borough		459
Lawrence township		1,168
Lawrenceville borough		426
Liberty township		1,629
Mainsburg borough		239
Mansfield borough		1,611
Middlebury township, including village of Keeneyville		1,737
*Keeneyville village	133	
Morris township		622
Nelson township		604
Osceola township		790
Richmond township		1,512
Roseville borough		185
Rutland township		1,064
Shippen township		441
Sullivan township		1,345
Tioga borough		520
Tioga township		1,258
Union township		1,789
Ward township		327
Wellsboro' borough		2,228
Westfield borough		579
Westfield township		907

Persons receiving this Bulletin are requested to note any errors, and communicate them to the Superintendent of Census. All communications marked "OFFICIAL BUSINESS" are Free of Postage.

CENSUS BULLETIN NO. 170.

The following statement exhibits the results of the first count of population according to the schedules returned to the Census Office by the Enumerators of the several districts concerned.

The statement of the population in relation to any township, town, city, or county is still subject to possible corrections by reason of the discovery of omissions or duplications of names in the lists of inhabitants returned.

Names of villages are indented and placed under the townships in which they are respectively situated, and the population of the township includes, in every case, that of all villages within it.

The villages marked with an asterisk (*) are unincorporated, and their population is given only approximately, as their limits cannot be sharply defined.

Places marked with a dagger (†) were not separately returned by the Enumerators.

PENNSYLVANIA—(In part.)

UNION COUNTY.

Buffalo township		1,714
East Buffalo township		1,010
Gregg township, including the following villages		904
*Alvira village	63	
*Uniontown village	156	
Hartleton borough		300
Hartley township		1,561
Kelly township, including the following villages		1,041
*Kelly Cross Roads village	40	
*West Milton village	42	
Lewis township		845
Lewisburgh borough		3,080
North ward	1,323	
South ward	1,103	
West ward	654	
Limestone township		880
Mifflinsburg borough		1,168
New Berlin borough		605
Union township		724
West Buffalo township		1,208
White Deer township, including village of New Columbia		1,865
*New Columbia village	319	

VENANGO COUNTY.

Allegheny township, including village of Shamburg		1,043
*Shamburg village	484	
Canal township		1,030
Cherrytree township		1,618
Clinton township, including village of Kennerdell		1,752
*Kennerdell village	83	
Clintonville borough		339
Cooperstown borough		297

VENANGO COUNTY continued.

Cornplanter township, including the following villages		3,238
*Rynd village	186	
*Columbia village	102	
*Farr village	59	
*Kane City village	209	
*Petroleum Centre village	295	
*Pioneer village	82	
*Plumer village	168	
*Rouseville village	688	
Cranberry township		2,434
Emlenton borough		1,140
Franklin city		5,010
1st ward	2,040	
2d ward	2,325	
3d ward	645	
French Creek township, including village of Waterloo		1,286
*Waterloo village	185	
Irwin twp., incl. the following villages		1,584
*Barkeyville village	95	
*Mechanicsville village	106	
Jackson township		789
Mineral township, including village of Raymilton		831
*Raymilton village	97	
Oakland township, including village of Dempseytown		1,214
*Dempseytown village	141	
Oil City		7,315
Oil Creek township		526
Pinegrove township		956
Pleasantville borough		855
Plum twp., incl. the following villages		1,116
*Bradleytown village	85	
*Chapmanville village	92	
*Wallaceville village	50	

PENNSYLVANIA—Continued.

VENANGO COUNTY continued.

President township		416
Richland township		1,221
Rockland township, including the following villages		1,977
*Freedom village	55	
*Scrub Grass village	135	
Sandy Creek township		804
Scrub Grass township		1,503
Siverly borough		667
Sugar Creek township		1,923
Sunville borough		108
Utica borough		301
Victory township		377

WARREN COUNTY.

Brokenstraw township		1,212
Cherry Grove township		158
Columbus borough		421
Columbus township		1,242
Conewango township, including village of North Warren		1,478
*North Warren village	494	
Corydon township, including village of Corydon		335
*Corydon village	243	
Deerfield township		657
Eldred township, including village of Enterprise		975
*Enterprise village	178	
Elk township		637
Farmington township, including village of Lander		1,149
*Lander village	122	
Freehold township, including the following villages		1,574
*Bear Lake village	154	
*Lottsville village	115	
*Wrightsville village	122	
Glade township, including the following villages		1,622
*Cornplanter village	130	
*Glade City village	672	
Kinzua township, including village of Kinzua		348
*Kinzua village	177	
Limestone township		446
Mead township, including the following villages		1,155
*Clarendon village	295	
*Stoneham village	241	
*Tiona village	85	
Pine Grove township, including village of Russellburg		1,332
*Russellburg village†		—
Pittsfield township, including village of Garland		1,740
*Garland village	422	
Pleasant township		395
Sheffield township, including town of Sheffield		1,424
*Sheffield town	684	
South West township		482

WARREN COUNTY continued.

Spring Creek township		1,309
Sugar Grove borough		492
Sugar Grove township		1,369
Tidioute borough		1,255
Triumph township, including village of Triumph		1,100
*Triumph village	148	
Warren borough		2,810
Watson township		258
Youngsville borough		606

WASHINGTON COUNTY.

Allen township, including village of Allenport		1,236
*Allenport village	163	
Amwell township, including village of Clarktown		1,900
*Clarktown village	75	
Beallsville borough		376
Bentleysville borough		263
Buffalo township, including village of Taylorstown		1,260
*Taylorstown village	95	
California borough		1,009
Canonsburg borough		699
Canton township		605
Carroll township		2,064
Cecil township		1,596
Chartiers township, including village of Hustonville		2,188
*Hustonville village	87	
Claysville borough		323
Cross Creek township, including village of Cross Creek		1,136
*Cross Creek village	195	
Donegal township		1,375
East Bethlehem township, including the following villages		1,716
*Centreville village (part of) (See West Pike Run township.)	89	
*Fredericktown village	150	
East Finley township		1,332
East Pike Run township, including village of Millsboro'		1,478
*Millsboro' village	250	
Fallowfield township, including village of Fallowfield		811
*Fallowfield village	114	
Franklin township, including the following villages		1,189
*Rankintown village	92	
*Van Buren village	32	
Greenfield borough		557
Hanover township, incl. village of Paris		1,880
*Paris village	86	
Hopewell township		798
Independence township, including village of Independence		1,012
*Independence village	162	
Jefferson township, including village of Eldersville		979
*Eldersville village	179	

PENNSYLVANIA—Continued.

WASHINGTON COUNTY continued.

Monongahela city		2,904
Morris township		1,161
Mt. Pleasant township, including village of Hickory		1,577
*Hickory village	205	
North Strabane township		1,324
Nottingham township		868
Peters township, including the following villages		955
*Bower Hill village	35	
*Thompsonville village	28	
Robinson township, including the following villages		1,798
*Candor village	60	
*McDonald village	425	
*Midway village	581	
*Snipesville village	87	
Smith township, including village of Burgettstown		2,449
*Burgettstown village	876	
Somerset township		983
South Strabane township		1,602
Union township		1,913
Washington borough		4,292
1st ward	1,107	
2d ward	1,131	
3d ward	1,132	
4th ward	922	
West Alexander borough		395
West Bethlehem township		2,123
West Brownsville borough		570
West Finley township		1,524
West Middletown borough		312
West Pike Run township, including part of village of Centreville		885
*Centreville village (part of). (See East Bethlehem township.)	61	
NOTE.—Centreville village, in East Bethlehem and West Pike Run townships	150	

WESTMORELAND COUNTY.

Adamsburg borough		199
Allegheny township		2,050
Bell township, including the following villages		1,064
*Grimtown village	128	
*Perryton village	29	
*Salina village	172	
Bolivar borough		378
Cook township		1,256
Derry township, including the following villages		6,964
*Derry Station village	777	
*Mill Wood village	150	
*St. Clair City village	221	
Donegal borough		183
Donegal township		1,242
East Huntingdon township, including village of Reagan Town		4,404
*Reagan Town village	33	

WESTMORELAND COUNTY continued.

Fairfield township, including the following villages		1,612
*Fairfield village	119	
*Lockport village	105	
Franklin township, including village of Murrysville		1,704
*Murrysville village	81	
Greensburgh borough		2,500
Hempfield township, including the following villages		6,286
*East Greensburg village	53	
*Grapeville village	92	
*Paradise village	110	
*Stanton village	118	
Irwin borough		1,444
Latrobe borough		1,813
Ligonier borough		634
Ligonier township		2,646
Livermore borough		164
Lower Burrell township		940
Loyalhanna township		848
Ludwig borough		603
Madison borough		190
Mount Pleasant borough		1,197
Mount Pleasant township, including the following villages		4,224
*Bridgeport village	635	
*Bunker Hill village	327	
*Spring Garden village	153	
*Texas village	410	
New Alexandria borough		335
New Florence borough		532
North Bellevernon borough		208
North Huntingdon township, including the following villages		6,341
*Circleville village	149	
*Hahnstown village	432	
*Jacksonville village	132	
*Kellytown village	99	
*Paintertown village	299	
*Shafton village	343	
*South Side village	484	
*Stewartsville village	44	
*Wardentown village	359	
*Westmoreland City village	527	
Parnassus borough		520
Penn borough		604
Penn township, including village of Harrison City		2,809
*Harrison City village	247	
Rostraver township, including the following villages		3,231
*Gibsonton village	180	
*Webster village	560	
Salem borough, or New Salem		460
Salem township		1,831
Scottdale borough		1,278
South Huntingdon township		3,005
St. Clair township		795
Sewickley twp., incl. village of Suterville		3,469
*Suterville village	493	

PENNSYLVANIA—Continued.

WESTMORELAND COUNTY continued.

Unity twp., incl. the following villages.		4,079
*Pleasant Unity village	298	
*West Latrobe village.....	159	
Upper Burrell township.....		714
Washington township, including village of Paulton		1,604
*Paulton village	90	
West Newton borough.....		1,475
Youngstown borough.....		294

WYOMING COUNTY.

Braintrim township.....		670
Clinton township, including village of Factoryville.....		841
*Factoryville village	462	
Eaton township		955
Exeter township.....		151
Falls twp., incl. the following villages.		1,126
*Falls village.....	107	
*Mills City village	159	
Forkston township, including village of Forkston.....		754
*Forkston village	93	
Lemon township.....		568
Mehoopany township, including village of Mehoopany		779
*Mehoopany village.....	329	

WYOMING COUNTY continued.

Meshoppen borough		554
Meshoppen township		695
Monroe township, including village of Monroe.....		1,171
*Monroe village	136	
Nicholson borough.....		586
Nicholson township, including hamlet of Pierceville		988
*Pierceville hamlet.....	36	
North Branch township		400
North Moreland township, including village of Center Moreland		892
*Center Moreland village...	108	
Overfield township		394
Tunkhannock borough		1,116
Tunkhannock township, including the following villages.....		1,354
*German Settlement village.	65	
*La Grange village	124	
*Little Africa village.....	223	
Washington township, including the following villages		766
*Keiserville village	61	
*Russell Hill village.....	76	
Windham township, including the village of Jenningsville		838
*Jenningsville village	165	

Persons receiving this Bulletin are requested to note any errors, and communicate them to the Superintendent of Census. All communications marked "OFFICIAL BUSINESS" are Free of Postage.

CENSUS BULLETIN NO. 171.

The following statement exhibits the results of the first count of population according to the schedules returned to the Census Office by the Enumerators of the several districts concerned.

The statement of the population in relation to any township, town, city, or county is still subject to possible corrections by reason of the discovery of omissions or duplications of names in the lists of inhabitants returned.

Names of villages are indented and placed under the townships in which they are respectively situated, and the population of the township includes, in every case, that of all villages within it.

Places marked with a dagger (†) were not separately returned by the Enumerators.

PENNSYLVANIA—(In part.)

YORK COUNTY.

Carroll township		1,083
Chanceford township, including village of Brogueville		2,994
*Brogueville village	46	
Codorus township		2,261
Conewago township, including village of Strinestown		1,495
*Strinestown village	141	
Dallastown borough		482
Delta borough		269
Dillsburg borough		455
Dover borough		415
Dover township, including the following villages		2,378
*Davidsburg village	86	
*Mt. Royal village	46	
*Newport village	35	
*Stattown village	69	
*Weiglestown village	79	
East Prospect borough		250
Fairview township, including town of New Market		2,148
*New Market town	287	
Fawn township		1,685
Franklintown borough		234
Franklin township		952
Glen Rock borough		651
Goldsboro' borough		378
Hanover borough		2,317
Heidelberg township		916
Hellam township		1,963
Hopewell township		3,773
Jackson twp., incl. following villages		1,836
*Nashville village	54	
*Spring Grove village	208	
Jefferson borough		320
Lewisberry borough		283
Logansville borough		312

YORK COUNTY continued.

Lower Chanceford township		2,471
Lower Windsor township		2,538
Manchester borough		430
Manchester township, including the following villages		2,636
*Emigsville village	94	
*Mt. Wolf village	148	
*New Holland village	151	
Manheim township		1,293
Monaghan township, including village of Siddonsburg		1,055
*Siddonsburg village	155	
Newberry township, including the following villages		2,224
*Newberry village	165	
*Yocumtown village	132	
New Freedom borough		324
New Salem borough		224
North Codorus township		2,550
Paradise township		1,372
Peach Bottom township, including the following villages		2,130
*Bryansville village	45	
*Coulsontown village	67	
*West Bangor village	197	
Penn township		1,962
Railroad borough		220
Red Lion borough		241
Shrewsbury borough		565
Shrewsbury township		2,087
Springfield township		1,854
Spring Garden township, including the following villages		4,110
*Frystown village	970	
*Heatherville village	218	
*Pleasantville village	246	
*Spanglersville village	98	
Stewartstown borough		303

PENNSYLVANIA—Continued.

YORK COUNTY continued.

Warrington township, including the following villages		1,825
*Rossville village	74	
*Wellsville village	121	
Washington township		1,457
West Manchester township, including the following villages		2,476
*Bottstown village	308	
*Smyerstown village	797	
West Manheim township		1,194
Windsor township		2,154
Winterstown borough		199

K

YORK COUNTY continued.

Wellsville borough		1,776
York borough		13,940
1st ward	1,674	
2d ward	1,171	
3d ward	1,180	
4th ward	1,653	
5th ward	1,673	
6th ward	2,723	
7th ward	1,647	
8th ward	920	
9th ward	1,299	
York township		12,379

O

Persons receiving this Bulletin are requested to note any errors, and communicate them to the Superintendent of Census. All communications marked "OFFICIAL BUSINESS" are Free of Postage.

CENSUS BULLETIN NO. 172.

The following statement exhibits the results of the first count of population according to the schedules returned to the Census Office by the Enumerators of the several districts concerned.

The statement of the population in relation to any township, city, or county is still subject to possible corrections by reason of the discovery of omissions or duplications of names in the lists of inhabitants returned.

Names of villages are indented and placed under the townships in which they are respectively situated, and the population of the township includes, in every case, that of all villages within it.

The villages marked with an asterisk (*) are unincorporated, and their population is given only approximately, as their limits cannot be sharply defined.

Places marked with a dagger (†) were not separately returned by the Enumerators.

OHIO—(In part.)

HAMILTON COUNTY.

Anderson township, including following villages		4,156
*California village	376	
Mt. Washington village	393	
*Newtown village	424	
Colerain township		3,722
Cincinnati city (co-extensive with Cincinnati township)		255,130
1st ward	12,702	
2d ward	9,886	
3d ward	12,488	
4th ward	12,813	
5th ward	8,275	
6th ward	8,917	
7th ward	9,535	
8th ward	7,198	
9th ward	9,022	
10th ward	12,204	
11th ward	11,491	
12th ward	10,485	
13th ward	11,732	
14th ward	9,111	
15th ward	9,119	
16th ward	9,971	
17th ward	9,398	
18th ward	9,468	
19th ward	9,176	
20th ward	9,433	
21st ward	12,047	
22d ward	11,888	
23d ward	12,801	
24th ward	10,351	
25th ward	5,619	
Columbia township, including following villages		5,306
*Camden village	63	
Madisonville village	1,274	
*Madeira village	199	
*Montauk village	80	
*Oakley village	200	
*Plainville village	200	

HAMILTON COUNTY continued.

Crosby twp., incl. following villages		1,043
*New Haven village	190	
*Whitewater village†	—	
Delhi twp., including following places		4,738
*Delhi village	238	
Home City village	422	
*Industry village	217	
Riverside village	1,268	
*Warsaw village	148	
Green township, including following villages		4,851
*Cheviot village	325	
Mt. Airy village (part of)	162	
(See Millcreek township.)		
Westwood village	852	
Harrison township, including part of Harrison village		2,277
Harrison village (part of)	1,560	
(See Harrison township, Dearborn county, Indiana.)		
Miami township, including following villages		2,317
Cleves village	836	
North Bend village	431	
Millcreek township, including following villages		11,286
Avondale village	2,552	
*Bond Hill village	392	
Carthage village (part of)	1,006	
(See Springfield township.)		
*Clifton village	1,046	
College Hill village	740	
*Elmwood village	136	
*Long View Insane Asylum	737	
†Mt. Airy village (part of)	—	
(See Greene township.)		
St. Bernard village	1,022	
*Winton Place village†	—	
Spencer township, including village of Linwood		996
Linwood village	723	

OHIO—Continued.

HAMILTON COUNTY continued.

Springfield township, including following villages		7,976
†Carthage village (part of)	—	
(See Millcreek township.)		
Cincinnati City Infirmary	600	
Glendale village	1,400	
Hartwell village	892	
Lockland village (part of)	898	
(See Sycamore township.)		
*Mt. Pleasant village	871	
*Park Place village	31	
*Springfield village	284	
*Wyoming village	840	
Sycamore township, including following villages		6,369
Lockland village (part of)	986	
(See Springfield township.)		
*Montgomeryville village	298	
Reading village	2,680	
*Sharon village	469	
Symmes township, including following villages		1,626
*Camp Denison village	292	
*Loveland village	197	
Whitewater township, including village of Miami		1,575
*Miami village	275	

NOTES.

The part of Carthage village which is in Millcreek township has been separated, but thus far the enumerator of Springfield township has failed to make the separation.

Harrison village, in Harrison township, and Harrison township, Dearborn county, Ind. 1,850

Lockland village, in Springfield and Sycamore townships 1,884

The part of Mt. Airy village in Greene township has been separated, but thus far the enumerator of Millcreek township has failed to make the separation.

MIAMI COUNTY.

Bethel township, including the following villages		1,854
*Brandt village	241	
*West Charleston village	126	
Brown township, including the following villages		1,863
*Conover village	100	
Fletcher village	384	
*Lena village	153	
Concord township, including the village of Troy		5,354
Troy village	3,803	
Elizabeth township		1,327
Lost Creek township, including the village of Casstown		1,450
Casstown village	331	

A

MIAMI COUNTY continued.

Monroe township, including the following villages		2,829
*Fredericksburg village	104	
Tippecanoe City village	1,401	
Newbery township, including the following villages		4,615
*Bradford village (part of)	834	
(See Adams township, Darke co.)		
*Clayton village	118	
Covington village	1,458	
Newton township, including village of Pleasant Hill		2,829
Pleasant Hill village	461	
Spring Creek township, including the following villages		1,682
Huntersville village	223	
*Rossville village	208	
Staunton township, including village of Staunton		1,292
*Staunton village	63	
Union township, including village of Milton		3,859
Milton village	688	
Washington township, including city of Piqua		7,204
Piqua city	6,031	
1st ward	1,077	
2d ward	1,951	
3d ward	1,450	
4th ward	1,553	
NOTE.—Bradford village in Newberry township, Miami county, and Adams township, Darke co.	1,373	

MUSKINGUM COUNTY.

Adams township		785
Blue Rock township, including the following villages		1,188
*Gaysport village	88	
*Rockville village	109	
Brush Creek township		1,210
Cass township, including Preston village		962
*Preston village	99	
Clay township, including Roseville village		887
Roseville village	530	
Falls township, including Muskingum County infirmary		1,733
Muskingum County infirmary	168	
Harrison township, including Taylorsville village		1,245
Taylorsville village	501	
Highland township, including Bloomfield village		953
*Bloomfield village	176	
Hopewell township, including the following villages		1,674
*Gratiot village	67	
*Hopewell village	95	
*Mt. Sterling village	224	

OHIO—Continued.

MUSKINGUM COUNTY continued.

Jackson township, including Frazeysburg village		1,500
Frazeysburg village	484	
Jefferson township, including Dresden village		1,230
Dresden village	1,204	
Licking township, including the following villages		948
*Irville village	132	
*Nashport village	141	
Madison township		1,128
Meigs township		1,528
Monroe township		980
Muskingum township, including Shannon village		1,018
*Shannon village	39	
Newton township, including Uniontown village		2,250
Uniontown village	223	
Perry township, including the following villages		1,050
*Bridgeville village	34	
*Sonora village	183	
Rich Hill twp., incl. Rixs Mills village		1,404
*Rixs Mills village	102	
Salem twp., incl. Adamsville village		874
Adamsville village	280	
Salt Creek township, including Chandlersville village		1,131
*Chandlersville village	184	
Springfield township		1,280
Union township, including the following villages		1,793
New Concord village	514	
*Norwich village	265	
Washington township		1,305
Zanesville city (co-extensive with Zanesville township)		18,113
1st ward	1,356	
2d ward	1,989	
3d ward	2,256	
4th ward	1,674	
5th ward	2,381	
6th ward	1,976	
7th ward	1,554	
8th ward	2,841	
9th ward	2,086	
Wayne township, including Duncan Falls village		1,605
Duncan Falls village	219	

VINTON COUNTY.

Brown township, including the following villages		1,241
*Hope Furnace village†	—	
*Moonville village†	—	
*Plymouth village†	—	
Clinton township, including the following villages		1,608
*Dundas village	64	
Hamden village	520	
*Hamden Furnace village†	—	

VINTON COUNTY continued.

Eagle township		1,044
Elk township, including the village of McArthur		2,000
McArthur village	900	
Harrison township, including part of village of Raysville		1,172
*Raysville village (part of)†	—	
(See Jackson township, Jackson county.)		
Jackson township, including village of Locust Grove		1,288
*Locust Grove village†	—	
Knox township		947
Madison township, including the following villages		2,217
*Brattsville village†	—	
*Vinton Furnace village†	—	
Zaleski village	1,175	
Richland township, including the following villages		1,668
*Allensville village†	—	
*Richland village†	—	
Swan township, including the village of New Mt. Pleasant		1,095
*New Mt. Pleasant village	44	
Vinton township, including the village of Eagle Furnace		1,131
*Eagle Furnace village†	—	
Wilkesville township, including the village of Wilkesville		1,812
Wilkesville village	309	

NOTE.—The part of Raysville village which is in Jackson township, Jackson county, has been separated, but thus far the enumerator of Harrison township, Vinton county, has failed to make the separation.

WARREN COUNTY.

Clear Creek township, including the following villages		2,782
*Red Lion village	163	
*Ridgeville village	74	
Springborough village	553	
Deerfield township, including the following villages		2,011
*Foster's Crossing village (part of)	155	
(See Hamilton township.)		
Mason village	431	
*Socialville village	59	
*Twenty Mile Stand village	47	
Franklin township, including the village of Franklin		4,148
Franklin village	2,385	
Hamilton township, including the following villages		2,523
*Cozadale village	143	
*Dallasburg village	49	
*Foster's Crossing village (part of)	47	
(See Deerfield township.)		

OHIO—Continued.

WARREN COUNTY continued.

*Hopkinsville village	67	
Maineville village	324	
*Murdock village	31	
*South Lebanon village	42	
*Zoar village	23	
Harlan township, including the following villages		2,242
Butlerville village	167	
*Level Station village	46	
*Middleborough village	45	
*Pleasant Plain village	151	
Massie township, including the village of Harveysburg		1,431
Harveysburg village	539	
Salem township, including the following villages		2,052
Fredericksburg village	52	
Morrow village	946	
Rochester village	116	

A

WARREN COUNTY continued.

Turtle Creek township, including the following villages		5,799
*Germantown village	99	
Lebanon village	2,703	
*Union village	175	
Union twp., incl. village of Deerfield.		1,110
*Deerfield village	311	
Washington township, including the following villages		1,390
*Freeport village	85	
*Fort Ancient village	34	
Wayne township, including the following villages		2,904
*Corwin village	188	
*Mt. Holly village	165	
*Raysville village	110	
Waynesville village	793	
NOTE.—Foster's Crossing village in Deerfield and Hamilton twps.	202	

O

Persons receiving this Bulletin are requested to note any errors, and communicate them to the Superintendent of Census. All communications marked "OFFICIAL BUSINESS" are Free of Postage.

[7—597.]

CENSUS BULLETIN NO. 173.

The following statement exhibits the results of the first count of population according to the schedules returned to the Census Office by the Enumerators of the several districts concerned.

The statement of the population in relation to any township, city, or county is still subject to possible corrections by reason of the discovery of omissions or duplications of names in the lists of inhabitants returned.

Names of villages are indented and placed under the townships in which they are respectively situated, and the population of the township includes, in every case, that of all villages within it.

The villages marked with an asterisk (*) are unincorporated, and their population is given only approximately, as their limits cannot be sharply defined.

Places marked with a dagger (†) were not separately returned by the Enumerators.

IOWA—(In part.)

BLACK HAWK COUNTY.

Barclay township		774
Bennington township		812
Big Creek township, including town of La Porte City		1,655
La Porte City town	1,006	
Black Hawk township, including village of Hudson		887
*Hudson village	52	
Cedar township, including village of Washburn		591
*Washburn village	24	
Cedar Falls township, including city of Cedar Falls		4,143
Cedar Falls city	3,020	
1st ward	656	
2d ward	662	
3d ward	747	
4th ward	955	
Eagle township		748
East Waterloo township, including part of city of Waterloo		4,060
Waterloo city (part of)	3,081	
(See Waterloo township.)		
Fox township		930
Lester township, including village of Lester Center		965
*Lester Center village	31	
Lincoln township		708
Mount Vernon township		916
Orange township		861
Poyner township, including the following villages		1,157
*Gilbertville village	155	
*Raymond village	122	
Spring Creek township		707
Union township		511
Washington township		505

BLACK HAWK COUNTY continued.

Waterloo township, including part of Waterloo city		2,983
Waterloo city (part of)	2,549	
(See East Waterloo township.)		
NOTE.—Waterloo city, in East Waterloo and Waterloo twps.	5,630	
1st ward (Waterloo township)	1,291	
2d ward (Waterloo township)	1,258	
3d ward (East Waterloo township)	1,710	
4th ward (East Waterloo township)	1,371	

BUENA VISTA COUNTY.

Barnes township		315
Brooks township		223
Coon township		379
Elk township		571
Fairfield township		234
Grant township		248
Hayes township		371
Lee township, including village of Sioux Rapids		393
*Sioux Rapids village	181	
Lincoln township		127
Maple Valley township		657
Nokomis township, including town of Alta		1,081
Alta town	423	
Newell township, including town of Newell		760
Newell town	348	
Poland township		133
Providence township		376
Scott township (formerly called Emma)		239

IOWA—Continued.

BUENA VISTA COUNTY continued.

Storm Lake city, co-extensive with Storm Lake township		1,034
Washington township		396

CLINTON COUNTY.

Berlin township		832
Bloomfield township, including town of Delmar		1,403
Delmar town	410	
Brookfield township, including village of Elwood		1,037
*Elwood village	133	
Camanche township, including town of Camanche		1,200
Camanche town	762	
Center township		1,219
Clinton township, including the following places		10,054
*Big Beaver Island village	79	
Clinton city	9,052	
Riverside town	523	
Deep Creek township, including the following villages		1,042
*Bryant village	125	
*Goose Lake village	61	
De Witt township, including city of De Witt		2,932
De Witt city	1,609	
Eden township, including the following villages		1,010
*Low Moor village	168	
*Malone village	52	
Elk River township, including village of Elk River		1,271
*Elk River village	50	
Hampshire township		959
Liberty township		822
Lincoln township		362
Lyons twp., including city of Lyons		4,425
Lyons city	4,095	
Olive twp., including town of Calamus		1,453
Calamus town	163	
Orange township, including village of Grand Mound		1,056
*Grand Mound village	234	
Sharon township, including village of Lost Nation		1,154
*Lost Nation village	193	
Spring Rock township, including village of Wheatland		1,431
Wheatland village	815	
Washington township		935
Waterford township, including village of Charlotte		1,278
*Charlotte village	294	
Welton township, including village of Welton		889
*Welton village	79	

HOWARD COUNTY.

Afton township		871
Albion township		783

HOWARD COUNTY continued.

Chester township, including village of Chester		623
*Chester village	101	
Forest City township, including the following villages		968
*Forest City village	470	
Lime Springs village	85	
Howard township		781
Howard Center township		592
Jamestown township		540
New Oregon township		1,199
Oakdale township		447
Paris township		921
Saratoga township		567
Vernon Springs township, including town of Cresco		2,545
Cresco town	1,875	

JACKSON COUNTY.

Bellevue township, including city of Bellevue		2,525
Bellevue city	1,581	
Brandon township		1,080
Butler township		811
Fairfield township		807
Farmer's Creek township, including village of Fulton		1,433
*Fulton village	145	
Iowa township, including following villages		1,270
*Miles village	207	
*Sterling village	91	
Jackson township, including following villages		897
*New Spring Brook village	32	
*Old Spring Brook village	26	
Maquoketa township, including part of city of Maquoketa		2,188
Maquoketa city (part of)	1,150	
(See South Fork township.)		
Monmouth township, including following towns		1,594
*Baldwin town	322	
*Mill Rock town	65	
*Monmouth town	309	
*Nashville town	41	
Otter Creek township, including village of Zwingle		891
*Zwingle village	65	
Perry township, including town of Andrew		1,174
Andrew town	288	
Prairie Spring township, including part of village of La Motte		1,027
La Motte village (part of)	85	
(See Richland township.)		
Richland township, including the following villages		1,056
*Cottonville village	37	
La Motte village (part of)	76	
(See Prairie Spring township.)		

IOWA—Continued.

JACKSON COUNTY continued.

South Fork township, including part of city of Maquoketa		2,326
Maquoketa city (part of)	1,317	
(See Maquoketa township.)		
Tete des Morts township, including village of St. Donatus		909
*St. Donatus village	141	
Union township, including the city of Sabula		1,487
Sabula city	1,223	
Van Buren township		1,375
Washington township		921

NOTES.

La Motte village, in Prairie Spring and Richland townships.	161	
Maquoketa city, in Maquoketa and South Fork townships	2,467	
1st ward (Maquoketa township)	742	
2d ward (South Fork township)	761	
3d ward (Maquoketa township)	408	
4th ward (South Fork township	556	

PLYMOUTH COUNTY.

America township, including town of Le Mars		2,311
*Le Mars town	1,896	
Elgin township, including village of Seney		434
*Seney village	71	
Elkhorn township		214
Fredonia township		375
Grant township		402
Hungerford township, including town of James		473
*James town	18	
Johnson township, including town of Westfield		390
*Westfield town†		—
Liberty township		365
Lincoln township		315
Marion township		529
Meadow township		112
Perry township		233
Plymouth township, including village of Merrill		357
*Merrill village	29	
Portland township, including village of Portlandville		305
*Portlandville village	242	
Preston township		235
Sioux township		274
Stanton township		528
Union township		260
Washington township		350
Westfield township		104

POCAHONTAS COUNTY.

Bellville township		373
Cedar twp., incl. the town of Fonda		621
Fonda town	168	
Center township, including the village of Pocahontas Center		166
*Pocahontas Center village.	37	
Clinton township		154
Colfax township		380
Des Moines township		327
Dover township		269
Grant township		151
Lake township		121
Lincoln township		125
Lizard township		537
Powhatan township		258
Sherman township		54
Swan Lake township		93
Washington township		84

POWESHIEK COUNTY.

Bear Creek township, including city of Brooklyn		1,984
Brooklyn city	1,234	
Chester township		624
Deep River township, including village of Dresden		1,106
*Dresden village	131	
Grinnell township, including the city of Grinnell		3,297
Grinnell city	2,415	
Jackson township, including the following places		2,081
*Brownsville village	28	
Montezuma town	921	
Jefferson township		948
Lincoln township		889
Madison township		805
Malcolm township, including town of Malcolm		1,075
Malcolm town	416	
Pleasant township, including village of Ewart		707
*Ewart village	49	
Scott township		821
Sheridan township		747
Sugar Creek township, including town of Searsboro		1,169
Searsboro town	225	
Union township, including village of Forest House		800
*Forest House village	26	
Warren township, including town of Victor		1,073
Victor town	139	
Washington township		810

WEBSTER COUNTY.

Badger township		629
Clay township, including village of Callender		395
*Callender village	50	

IOWA—Continued.

WEBSTER COUNTY continued.

Colfax township		339
Cooper township		501
Dayton township, including village of Dayton		1,268
*Dayton village	239	
Deer Creek township		499
Douglas township		615
Elkhorn township, including village of Elkhorn*b*		531
*Elkhorn village†	—	
Fort Dodge city, (co-extensive with Wahkousa township)		3,586
Fulton township		226
Gowrie township, including village of Gowrie		480
*Gowrie village	261	
Hardin township		341
Jackson township		509

A

WEBSTER COUNTY continued.

Johnson township		484
Lost Grove township		514
Newark township		253
Otho township, including village of Otho		533
*Otho village†	—	
Pleasant Valley township, including village of Coalville		905
*Coalville village	544	
Roland township		271
Sumner township		959
Washington township, including village of Buncombe Station		950
*Buncombe Station village†	—	
Webster township, including village East Lehigh		740
*East Lehigh village	279	
Yell township		423

O

CENSUS BULLETIN NO. 174.

DEPARTMENT OF THE INTERIOR,
CENSUS OFFICE,
Washington, D. C., June 3, 1881.

Hon. FRANCIS A. WALKER,
Superintendent of Census,

SIR: In compliance with your instructions, I have had tables prepared showing the distribution of population with reference to the mean annual rain-fall and the mean rain-fall of the spring and summer, which are herewith submitted.

Very respectfully, yours,

HENRY GANNETT,
Geographer and Special Agent Tenth Census.

Table I shows the distribution of population with reference to the mean annual rain-fall, in groups of 5 inches of rain-fall each. The extreme range of rainfall in the country is from 0 to 150 inches, which latter extreme has been reached, it is reported, in an exceptional year, in the neighborhood of Puget Sound, Washington Territory.

TABLE I.—DISTRIBUTION OF THE POPULATION IN ACCORDANCE WITH THE MEAN ANNUAL RAIN-FALL.

Classes. Inches of rain-fall.	Population.		Population per square mile.		Increase in density, 1870-1880.	Percentage of total population.		Change in percentage of total population, 1870-1880.	Population above each grade.		Percentage of total population above each grade.	
	1870.	1880.	1870.	1880.		1870.	1880.		1870.	1880.	1870.	1880.
60 & above.	670,120	855,680	9.7	12.4	2.7	1.75	1.70	−0.05	670,120	855,680	1.75	1.70
55–60	2,091,268	2,813,866	14.6	19.7	5.1	5.42	5.61	+0.19	2,761,388	3,669,546	7.17	7.31
50–55	3,335,744	4,311,502	17.1	22.1	5.0	8.65	8.60	−0.05	6,097,132	7,981,048	15.82	15.91
45–50	10,273,444	12,754,479	46.5	57.7	11.2	26.64	25.43	−1.21	16,370,576	20,735,527	42.46	41.34
40–45	9,438,452	11,357,292	33.3	40.1	6.8	24.48	22.65	−1.83	25,809,028	32,092,819	66.94	63.99
35–40	7,932,592	10,057,170	30.4	38.6	8.2	20.57	20.05	−0.52	33,741,620	42,149,989	87.51	84.04
30–35	3,509,446	4,993,336	16.2	23.0	6.8	9.10	9.96	+0.86	37,251,066	47,143,325	96.61	94.00
25–30	464,745	1,179,136	3.4	8.7	5.3	1.21	2.35	+1.14	37,715,811	48,322,461	97.82	96.35
20–25	374,182	829,340	1.7	3.8	2.1	0.97	1.65	+0.68	38,089,993	49,151,801	98.79	98.00
15–20	254,908	537,323	0.6	1.3	0.7	0.66	1.07	+0.41	38,344,901	49,689,124	99.45	99.07
10–15	131,623	309,438	0.2	0.6	0.4	0.34	0.62	+0.28	38,476,524	49,998,562	99.79	99.69
Below 10	81,847	154,304	0.3	0.6	0.3	0.21	0.31	+0.10	38,558,371	50,152,866	100.00	100.00

It will be noticed that the heaviest population is in the three classes between 35 to 50 inches, which comprise $71\frac{69}{100}$ per cent. of the total population of the country, while the classes between 30 and 60 inches comprise more than $\frac{9}{10}$ of the population, or $92\frac{2}{10}$ per cent.

The densest settlement is the class 45 to 50, which also contains the greatest absolute population. In this class also is the greatest absolute increase in density.

The average annual rain-fall upon the surface of the United States, exclusive of Alaska, is approximately 29 inches.

The average rain-fall with relation to the population—that is, giving weight to each area of the country in proportion to the density of its population—was, in 1870, $43\frac{5}{10}$ inches; in 1880, owing to the movement of population toward the arid regions of the extreme west, this had decreased to $42\frac{9}{10}$ inches.

Table II shows the distribution of the population with respect to the rain-fall of the spring and summer months—that is, the half of the year which, in general, is the growing period for vegetation.

The range of rain-fall is from 0 to 38 inches, or thereabouts, and groups of 5 inches of rain-fall are employed as in Table I.

TABLE II.—DISTRIBUTION OF THE POPULATION IN ACCORDANCE WITH THE RAIN-FALL OF THE SPRING AND SUMMER.

Classes. Inches of rain-fall.	Population.		Population per square mile.		Increase in density, 1870-1880.	Percentage of total population.		Change in percentage of total population, 1870-1880.	Population above each grade.		Percentage of total population above each grade.	
	1870.	1880.	1870.	1880.		1870.	1880.		1870.	1880.	1870.	1880.
35 & above.	66, 280	79, 777	3. 4	4. 0	0. 6	0. 17	0. 16	− 0. 01	66, 280	79, 777	0. 17	0. 16
30–35	1, 164, 981	1, 278, 007	15. 9	17. 5	1. 6	3. 02	2. 54	− 0. 48	1, 231, 261	1, 357, 784	3. 19	2. 70
25–30	7, 015, 493	9, 137, 053	21. 5	28. 0	6. 5	18. 20	18. 22	+ 0. 02	8, 246, 754	10, 494, 837	21. 39	20. 92
20–25	24, 839, 601	30, 918, 062	38. 0	47. 2	9. 2	64. 42	61. 65	− 2. 77	33, 086, 355	41, 412, 899	85. 81	82. 57
15–20	4, 732, 388	7, 290, 866	10. 0	15. 3	5. 3	12. 27	14. 54	+ 2. 27	37, 818, 743	48, 703, 765	98. 08	97. 11
10–15	534, 515	971, 416	1. 0	1. 9	0. 9	1. 38	1. 94	+ 0. 56	38, 353, 258	49, 675, 181	99. 46	99. 05
5–10	151, 936	395, 573	0. 2	0. 6	0. 4	0. 40	0. 79	+ 0. 39	38, 505, 194	50, 070, 754	99. 86	99. 84
Below 5	53, 177	82, 112	0. 2	0. 3	0. 1	0. 14	0. 16	+ 0. 02	38, 558, 371	50, 152, 866	100. 00	100. 00

It will be seen that more than $\frac{3}{5}$ of the population are in one class, from 20 to 25 inches, while $\frac{4}{5}$ of the population are in the two classes between 20 and 30 inches; adding the class 15 to 20 inches to the above makes nearly 95 per cent. of the total population between 15 and 30 inches.

The average rain-fall for the spring and summer months on the surface of the country is, approximately, 17 inches. In 1870 the average rain-fall, considering population and not area, as above, is $23\frac{3}{10}$ inches, which has decreased during the decade from 1870 to 1880, from the westward movement of population, to $22\frac{9}{10}$ inches.

O

CENSUS BULLETIN NO. 175.

DEPARTMENT OF THE INTERIOR,
CENSUS OFFICE,
Washington, D. C., May 30, 1881.

Hon. FRANCIS A. WALKER,
Superintendent of Census,

SIR: I have the honor to present the result of the first count of area and product of cereals of the several States and Territories. It is a census, taken in 1880, of the crops of 1879, and the acreage on which they were grown. It is given in comparison with the production of 1869, reported in the census of 1870. Supplementary and corrected returns may slightly change these aggregates in the final publication.

The most striking suggestion of these figures is the unprecedented advance in production during the last decade, amounting to nearly one hundred per cent. for all kinds taken together, while the increase of the ten years preceding was but twelve per cent. This wide difference is largely real, from obvious causes, though in part only apparent, by reason of the partial failure of the corn crop of 1869 and the heavy yield of 1879. The cereal increase between 1850 and 1860, a period of great agricultural growth, was forty-three per cent., as reported by the census.

The ACREAGE of crops, now for the first time given by the census, will in the future prevent the misleading effect of very low and of excessive production in census years.

CORN.—The apparent increase in corn is one hundred and thirty-three per cent., the three great corn-growing States, Illinois, Iowa, and Missouri, producing more than the entire country in 1869. The advance in Illinois, from 129,921,395 to 327,796,895 bushels, is in part the result of extension of area, but largely due to the fact that the crop of 1869 was a partial failure by reason of drought.

A five-fold increase in Kansas is caused by heavy immigration and cheap and fertile lands; and a still higher rate of progress, from similar causes, is noted in Nebraska; yet in both of these States there was a belt of low yield from drought and grasshoppers. The Cotton States show a gain of about forty per cent. since 1870. The low ratio between the figures of area and product, in several of these States, is partly explained by the general prevalence of drought. The Pacific Coast, a region not specially well suited to this crop, exhibits creditable increase, in fair proportion to the advance in population.

As was expected, there is small extension of maize cultivation in the Territories, which is impracticable, if not impossible, on all but the lowest elevations.

WHEAT.—A comparatively steady and rapid increase of wheat-growing is shown by a comparison with former enumerations, the gain being seventy-three per cent. in the last decade, and sixty-six and sixty, respectively, in those immediately preceding. While all the States and Territories, except Florida and Wyoming, report wheat, several on the Atlantic and Gulf Coasts show diminished production, and seven-tenths of the entire crop is produced in nine States, in the following order of precedence: Illinois, Indiana, Ohio, Michigan, Minnesota, Iowa, California, Missouri, Wisconsin. There has been for several years an increasing interest in wheat-culture in all of the Southern States, especially in the Piedmont regions of the Carolinas and Georgia, and in the northern central counties of Texas; and there has been a disposition to experiment in the more southern portions of the Cotton Belt, even in Louisiana and Florida, confined in the former State to northern parishes on the uplands between the Washita and Red Rivers. The low rate of yield in the Southern States is not altogether due to unsuitable soil or unfavorable climatic condition, but to the practice of using wheat fields for winter pasture, a consideration often deemed more important than the harvesting of the ripened grain. The season of 1879 was also exceptionably unfavorable in this region. The average yield is but five or six bushels in several of these States.

OATS.—The production of oats has been extended mainly in the West and South. Four-tenths of the area of this crop, with nearly half of its product, is found in four States, Illinois, Iowa, New York, and Pennsylvania. Heretofore it has been an unpromising and unpopular crop in southern latitudes, being extremely liable to blight until the introduction of the "rust-proof" varieties and the practice of fall-sowing for winter pasture.

BARLEY.—California and New York still produce nearly half of this crop. Wisconsin, Iowa, and Minnesota have made the heaviest increase, and now produce the larger part of the remaining half. It is making no appreciable advance in the South.

RYE.—The increase of rye has been only seventeen per cent., showing a decline in production in proportion to population. Pennsylvania, Illinois, and New York still produce about half the crop.

BUCKWHEAT.—The increased production of this minor cereal has not been in proportion to advance in population. As in 1870, it is scarcely grown in the South, and very little in the West, two-thirds of the crop being the product of New York and Pennsylvania.

Very respectfully, yours,

J. R. DODGE,
Special Agent for Collection of Statistics of Agriculture.

Tables showing the area and product of Cereals of the United States and Territories.

INDIAN CORN.

States and Territories.	1880. Acreage.	1880. Bushels.	1870. Bushels.	States and Territories.	1880. Acreage.	1880. Bushels.	1870. Bushels.
Total	62, 326, 952	1, 772, 909, 846	760, 944, 549	Minnesota	437, 854	14, 979, 744	4, 743, 117
				Mississippi	1, 570, 550	21, 340, 800	15, 637, 316
				Missouri	5, 588, 357	203, 464, 620	66, 034, 075
Alabama	2, 055, 044	25, 446, 413	16, 977, 948	Montana	203	5, 794	320
Arizona	1, 818	36, 246	32, 041	Nebraska	1, 631, 840	65, 785, 572	4, 736, 710
Arkansas	1, 270, 015	23, 666, 057	13, 382, 145	Nevada	487	12, 891	9, 660
California	73, 317	2, 050, 007	1, 221, 222	New Hampshire	36, 533	1, 358, 625	1, 277, 768
Colorado	22, 992	455, 988	231, 903	New Jersey	344, 555	11, 247, 402	8, 745, 384
Connecticut	55, 796	1, 924, 794	1, 570, 364	New Mexico	41, 536	650, 954	640, 823
Dakota	94, 815	2, 078, 089	133, 140	New York	779, 817	26, 520, 182	16, 462, 825
Delaware	202, 120	3, 892, 464	3, 010, 390	North Carolina	2, 299, 291	27, 959, 894	18, 454, 215
District of Columbia	1, 032	29, 750	28, 020	Ohio	3, 297, 312	112, 681, 046	67, 501, 144
Florida	360, 294	3, 174, 234	2, 225, 056	Oregon	5, 650	127, 675	72, 138
Georgia	2, 536, 995	23, 190, 472	17, 646, 459	Pennsylvania	1, 374, 241	47, 970, 987	34, 702, 006
Idaho	569	16, 408	5, 750	Rhode Island	11, 915	372, 967	311, 957
Illinois	9, 011, 602	327, 796, 895	129, 921, 395	South Carolina	1, 303, 109	11, 764, 349	7, 614, 207
Indiana	3, 679, 247	117, 121, 915	51, 094, 538	Tennessee	2, 905, 038	62, 833, 017	41, 343, 614
Iowa	6, 616, 364	276, 093, 295	68, 935, 065	Texas	2, 453, 150	28, 846, 073	20, 554, 538
Kansas	3, 417, 700	106, 791, 482	17, 025, 525	Utah	12, 172	164, 244	95, 557
Kentucky	3, 021, 350	73, 977, 829	50, 091, 006	Vermont	55, 202	2, 022, 015	1, 699, 882
Louisiana	740, 454	9, 878, 024	7, 596, 628	Virginia	1, 769, 195	29, 102, 721	17, 649, 304
Maine	30, 997	960, 633	1, 089, 888	Washington Territory	2, 122	39, 906	21, 781
Maryland	664, 893	16, 202, 521	11, 701, 817	West Virginia	565, 620	14, 233, 799	8, 197, 865
Massachusetts	53, 314	1, 805, 295	1, 397, 807	Wisconsin	1, 013, 123	35, 991, 464	15, 033, 998
Michigan	919, 820	36, 844, 229	14, 086, 238	Wyoming	2	65	.....

WHEAT.

Total	35, 487, 065	459, 591, 093	287, 745, 626	Minnesota	3, 046, 821	34, 625, 657	18, 866, 073
				Mississippi	43, 524	218, 890	274, 479
				Missouri	2, 074, 314	24, 971, 727	14, 315, 926
Alabama	264, 977	1, 529, 683	1, 055, 068	Montana	17, 665	469, 688	181, 184
Arizona	8, 926	189, 527	27, 052	Nebraska	1, 469, 865	13, 846, 742	2, 125, 086
Arkansas	201, 796	1, 252, 181	741, 736	Nevada	3, 684	70, 404	228, 866
California	1, 837, 322	28, 787, 132	16, 676, 702	New Hampshire	11, 245	169, 316	193, 621
Colorado	64, 530	1, 475, 559	258, 474	New Jersey	149, 760	1, 901, 739	2, 301, 433
Connecticut	2, 198	38, 742	38, 144	New Mexico	50, 838	708, 778	352, 822
Dakota	322, 406	3, 018, 354	170, 662	New York	736, 519	11, 586, 754	12, 178, 462
Delaware	87, 534	1, 175, 182	895, 477	North Carolina	645, 701	3, 385, 670	2, 859, 879
District of Columbia	284	6, 402	3, 782	Ohio	2, 556, 134	46, 014, 869	27, 882, 159
Florida	89	513	.....	Oregon	444, 054	7, 486, 492	2, 340, 746
Georgia	475, 471	3, 158, 335	2, 127, 017	Pennsylvania	1, 445, 384	19, 462, 405	19, 672, 967
Idaho	22, 069	540, 564	75, 650	Rhode Island	22	290	784
Illinois	3, 218, 963	51, 136, 455	30, 128, 405	South Carolina	170, 898	962, 330	783, 610
Indiana	2, 619, 307	47, 288, 989	27, 747, 222	Tennessee	1, 196, 597	7, 331, 480	6, 188, 916
Iowa	3, 049, 347	31, 177, 225	29, 435, 692	Texas	372, 291	2, 555, 652	415, 112
Kansas	1, 861, 342	17, 324, 141	2, 391, 198	Utah	72, 524	1, 167, 268	558, 473
Kentucky	1, 159, 987	11, 355, 340	5, 728, 704	Vermont	20, 748	337, 257	454, 703
Louisiana	1, 504	5, 044	9, 906	Virginia	900, 782	7, 822, 354	7, 398, 787
Maine	43, 829	665, 714	278, 793	Washington Territory	81, 507	1, 921, 382	217, 043
Maryland	569, 246	8, 004, 484	5, 774, 503	West Virginia	393, 058	4, 002, 017	2, 483, 543
Massachusetts	968	15, 818	34, 648	Wisconsin	1, 948, 036	24, 884, 689	25, 606, 344
Michigan	1, 822, 752	35, 537, 097	16, 265, 773	Wyoming	247	4, 762	.....

Tables showing the area and product of Cereals of the United States and Territories—Continued.

OATS.

States and Territories.	1880.		1870.	States and Territories.	1880.		1870.
	Acreage.	Bushels.	Bushels.		Acreage.	Bushels.	Bushels.
Total	16, 150, 611	407, 970, 712	282, 107, 157	Minnesota	617, 427	23, 372, 752	10, 678, 261
				Mississippi	198, 497	1, 959, 620	414, 586
				Missouri	968, 473	20, 673, 458	16, 578, 313
Alabama	324, 581	3, 039, 274	770, 866	Montana	24, 691	900, 915	149, 367
Arizona	33	624	25	Nebraska	250, 399	6, 555, 565	1, 477, 562
Arkansas	164, 208	2, 187, 777	528, 777	Nevada	5, 937	186, 860	55, 916
California	49, 947	1, 355, 871	1, 757, 507	New Hampshire	29, 434	1, 018, 006	1, 146, 451
Colorado	23, 015	640, 100	332, 940	New Jersey	137, 426	3, 710, 808	4, 009, 830
Connecticut	36, 691	1, 009, 706	1, 114, 595	New Mexico	9, 298	157, 437	67, 660
Dakota	89, 792	2, 331, 230	114, 327	New York	1, 261, 171	37, 575, 506	35, 293, 625
Delaware	17, 157	378, 508	554, 388	North Carolina	499, 412	3, 830, 622	3, 220, 105
District of Columbia	267	7, 440	8, 500	Ohio	910, 388	28, 664, 505	25, 347, 549
Florida	47, 964	468, 122	114, 204	Oregon	151, 366	4, 393, 593	2, 029, 909
Georgia	612, 350	5, 544, 161	1, 904, 601	Pennsylvania	1, 237, 593	33, 847, 439	36, 478, 585
Idaho	13, 197	462, 236	100, 119	Rhode Island	5, 575	159, 339	157, 010
Illinois	1, 959, 853	63, 206, 250	42, 780, 851	South Carolina	261, 438	2, 715, 445	613, 593
Indiana	623, 600	15, 606, 721	8, 590, 409	Tennessee	468, 638	4, 722, 938	4, 513, 315
Iowa	1, 507, 490	50, 612, 141	21, 005, 142	Texas	236, 795	4, 868, 916	762, 663
Kansas	435, 853	8, 180, 385	4, 097, 925	Utah	19, 514	417, 938	65, 650
Kentucky	403, 444	4, 582, 968	6, 620, 103	Vermont	99, 548	3, 742, 282	3, 602, 430
Louisiana	26, 862	229, 850	17, 782	Virginia	563, 423	5, 333, 081	6, 857, 555
Maine	78, 935	2, 265, 575	2, 351, 354	Washington Territory	37, 946	1, 581, 951	255, 169
Maryland	101, 127	1, 794, 872	3, 221, 643	West Virginia	126, 931	1, 908, 505	2, 413, 749
Massachusetts	20, 660	645, 169	797, 664	Wisconsin	955, 276	32, 911, 246	20, 180, 016
Michigan	536, 167	18, 190, 493	8, 954, 466	Wyoming	822	22, 512	100

BARLEY.

Total	2, 005, 466	44, 149, 479	29, 761, 305	Minnesota	116, 024	2, 973, 061	1, 032, 024
				Mississippi	236	3, 127	3, 973
				Missouri	6, 510	123, 476	269, 240
Alabama	643	6, 420	5, 174	Montana	1, 323	39, 970	85, 756
Arizona	12, 404	239, 051	55, 077	Nebraska	115, 288	1, 744, 711	216, 481
Arkansas	191	2, 342	1, 921	Nevada	19, 401	513, 530	295, 452
California	586, 045	12, 578, 486	8, 783, 490	New Hampshire	3, 460	77, 877	105, 822
Colorado	4, 129	107, 241	35, 141	New Jersey	246	4, 216	8, 283
Connecticut	575	12, 286	26, 458	New Mexico	2, 625	47, 248	3, 876
Dakota	22, 902	307, 166	4, 118	New York	356, 556	7, 788, 749	7, 434, 621
Delaware	20	537	1, 799	North Carolina	477	4, 799	3, 186
District of Columbia	.....	.....	.....	Ohio	57, 485	1, 707, 164	1, 715, 221
Florida	21	210	12	Oregon	29, 311	920, 977	210, 736
Georgia	1, 501	19, 396	5, 640	Pennsylvania	23, 609	438, 376	529, 562
Idaho	8, 291	274, 750	72, 316	Rhode Island	715	17, 783	33, 559
Illinois	55, 278	1, 229, 693	2, 480, 400	South Carolina	1, 236	16, 645	4, 752
Indiana	16, 427	383, 329	356, 262	Tennessee	2, 624	30, 150	75, 068
Iowa	198, 885	4, 021, 473	1, 960, 779	Texas	5, 724	75, 842	44, 351
Kansas	24, 015	300, 343	98, 405	Utah	11, 247	216, 535	49, 117
Kentucky	20, 124	487, 031	238, 486	Vermont	10, 518	267, 625	117, 333
Louisiana	8	50	1, 226	Virginia	895	14, 560	7, 259
Maine	11, 106	242, 185	658, 816	Washington Territory	14, 684	566, 642	55, 787
Maryland	239	6, 312	11, 315	West Virginia	457	10, 131	50, 363
Massachusetts	3, 173	80, 158	133, 071	Wisconsin	204, 323	5, 043, 202	1, 645, 019
Michigan	54, 509	1, 204, 523	834, 558	Wyoming	6	131	.....

Table showing the area and product of Cereals of the United States and Territories—Continued.

RYE.

States and Territories.	1880.		1870.	States and Territories.	1880.		1870.
	Acreage.	Bushels.	Bushels.		Acreage.	Bushels.	Bushels.
Total	1, 844, 321	19, 863, 632	16, 918, 795	Minnesota	13, 637	215, 716	78, 088
				Mississippi	840	5, 288	14, 852
				Missouri	46, 488	535, 458	559, 532
Alabama	5, 849	28, 495	18, 977	Montana	15	430	1, 141
Arizona	.....	.....	.....	Nebraska	34, 372	424, 693	13, 532
Arkansas	3, 221	22, 030	27, 645	Nevada	6	158	310
California	20, 393	184, 068	26, 275	New Hampshire	3, 217	34, 638	47, 420
Colorado	1, 356	20, 937	5, 235	New Jersey	106, 029	949, 104	566, 775
Connecticut	29, 794	370, 732	289, 057	New Mexico	19	290	42
Dakota	3, 674	35, 972	.....	New York	244, 894	2, 634, 390	2, 478, 125
Delaware	773	5, 953	10, 222	North Carolina	61, 936	284, 993	352, 006
District of Columbia	301	3, 704	3, 724	Ohio	29, 499	389, 221	846, 890
Florida	619	3, 070	545	Oregon	970	16, 550	3, 890
Georgia	25, 859	101, 759	82, 549	Pennsylvania	398, 465	3, 683, 621	3, 577, 641
Idaho	373	4, 391	1, 756	Rhode Island	1, 270	12, 997	20, 214
Illinois	192, 138	3, 121, 682	2, 456, 578	South Carolina	7, 141	26, 987	36, 165
Indiana	25, 400	303, 221	457, 468	Tennessee	32, 496	156, 446	223, 335
Iowa	102, 580	1, 518, 307	505, 807	Texas	3, 348	25, 758	28, 521
Kansas	34, 628	413, 181	85, 207	Utah	1, 167	9, 719	1, 312
Kentucky	89, 579	676, 245	1, 108, 933	Vermont	6, 319	71, 733	73, 346
Louisiana	213	1, 106	984	Virginia	48, 761	324, 557	582, 264
Maine	2, 173	26, 568	34, 115	Washington Territory	597	9, 816	4, 453
Maryland	32, 430	288, 371	307, 089	West Virginia	17, 279	113, 181	277, 746
Massachusetts	21, 670	214, 034	239, 227	Wisconsin	169, 693	2, 298, 544	1, 325, 294
Michigan	22, 834	295, 440	144, 508	Wyoming	6	78	.....

BUCKWHEAT.

Total	851, 304	11, 851, 738	9, 821, 721	Minnesota	3, 693	42, 245	52, 438
				Mississippi	81	794	1, 619
				Missouri	5, 502	57, 934	36, 252
Alabama	176	1, 390	144	Montana	34	437	988
Arizona	2	70	.....	Nebraska	1, 683	17, 766	3, 471
Arkansas	402	3, 261	226	Nevada	1	25	985
California	1, 036	22, 371	21, 928	New Hampshire	4, 533	94, 127	100, 034
Colorado	20	285	178	New Jersey	35, 373	466, 414	353, 983
Connecticut	11, 232	137, 623	148, 155	New Mexico	320	5, 001	10
Dakota	468	3, 256	179	New York	291, 228	4, 461, 200	3, 904, 030
Delaware	397	5, 857	1, 349	North Carolina	5, 867	45, 209	20, 109
District of Columbia	3	35	7	Ohio	22, 130	280, 229	180, [illegible]
Florida	32	264	.....	Oregon	402	6, 712	1 645
Georgia	339	2, 439	402	Pennsylvania	246, 199	3, 593, 328	2, 532, 173
Idaho	.....	.....	.....	Rhode Island	106	1, 264	1, 444
Illinois	16, 464	178, 964	168, 862	South Carolina	121	1, 062	312
Indiana	8, 864	89, 892	80, 231	Tennessee	5, 039	36, 772	77, 437
Iowa	16, 318	166, 895	109, 432	Texas	304	2, 704	44
Kansas	2, 483	24, 602	27, 826	Utah	28	448	178
Kentucky	1, 396	14, 940	3, 443	Vermont	17, 630	356, 618	415, 096
Louisiana	75	1, 305	260	Virginia	16, 708	139, 603	45, 075
Maine	20, 135	382, 701	466, 635	Washington Territory	114	2, 661	316
Maryland	10, 324	137, 513	77, 867	West Virginia	30, 334	285, 298	82, 916
Massachusetts	5, 634	67, 804	58, 049	Wisconsin	34, 119	299, 150	408, 897
Michigan	33, 955	413, 180	436, 755	Wyoming	.....	.....	.....

CENSUS BULLETIN NO. 176.

DEPARTMENT OF THE INTERIOR,
CENSUS OFFICE,
Washington, D. C., May 24, 1881.

Hon. FRANCIS A. WALKER,
Superintendent of the Census,

SIR: I have the honor to submit herewith, as the first of a series of preliminary reports upon the fishery industries of the United States, a report upon the Pacific States and Territories, consisting of four tables, in which are presented the statistics of California, Oregon, Washington, and Alaska.

Table I shows the number of persons employed in the fishery industries, viz: the total number of fishermen, the total number of shoresmen and factory hands, the total, by fisheries, shoresmen and fishermen, and the total by States and Territories.

Table II exhibits the number of boats and vessels and their value, amount of capital invested in fishery apparatus, in buildings and apparatus of manufacture, and total amount of capital employed.

Table III shows the statistics of the salmon fisheries and canneries of the Pacific Coast. In this table two sets of totals are given. The first part of the table relates solely to the fisheries proper and the value of the first products of the same; the second part of the table relates to the canneries and shows the total quantity and value of the salmon canned, and their enhancement in value in process of canning.

Table IV shows the quantities and values of the products of the sea, classified by the fisheries, which are enumerated under the heads of the States and Territories. In this table the value of the products of the salmon fishery is estimated upon the basis of their yield to the fishermen; but, in making up the total value of the products of the sea for this district, to this total is added the total enhancement of value of the salmon in process of canning, as shown in Table III.

The statistics presented in these tables are for the year 1880. They have been prepared from the returns of Prof. D. S. Jordan, Mr. James G. Swan, and Dr. T. H. Bean, who visited this region in behalf of the Census Office.

Respectfully yours,

G. BROWN GOODE,
Special Agent in charge of Fishery Division.

TABLE I.—TABLE SHOWING THE NUMBER OF PERSONS EMPLOYED IN THE FISHERY INDUSTRIES IN THE PACIFIC STATES AND TERRITORIES.

Fisheries.	Aggregate.	GRAND TOTAL.		CALIFORNIA.			OREGON.			WASHINGTON TERRITORY.			ALASKA.		
		Fishermen.	Shoremen and factory hands.	Total number employed.	Fishermen.	Shoremen and factory hands.	Total number employed.	Fishermen.	Shoremen and factory hands.	Total number employed.	Fishermen.	Shoremen and factory hands.	Total number employed.	Fishermen.	Shoremen and factory hands.
Total	*a*16,745	11,555	5,190	3,036	2,031	1,005	*b*6,835	2,795	4,040	*c*744	729	15	6,130	6,000	130
Cod fishery	263	253	10	263	253	10	.....	.....	.....	.....	.....	.....	.....	.....	.....
Fur-seal fishery	110	100	10	.....	.....	.....	.....	.....	.....	.....	.....	.....	110	*d*100	10
General fisheries	5,650	5,650	.....	.....	.....	.....	.....	.....	.....	.....	.....	.....	*e*5,650	*e*5,650	.....
Marine salt industry	140	.....	140	140	.....	140	.....	.....	.....	.....	.....	.....	.....	.....	.....
Oyster fishery	75	75	.....	75	75	.....	.....	.....	.....	.....	.....	.....	.....	.....	.....
Salmon fishery:															
Columbia and Rogue Rivers	6,600	2,560	4,040	.....	.....	.....	6,600	2,560	4,040	.....	.....	.....	.....	.....	.....
Eel and Smith Rivers	105	50	55	105	50	55	.....	.....	.....	.....	.....	.....	.....	.....	.....
Puget Sound	25	10	15	.....	.....	.....	.....	.....	.....	25	10	15	.....	.....	.....
Sacramento River	1,300	500	800	1,300	500	800	.....	.....	.....	.....	.....	.....	.....	.....	.....
Sitka and Klawack	370	250	120	.....	.....	.....	.....	.....	.....	.....	.....	.....	*f*370	*g*250	*h*120
Seal fishery	249	249	.....	.....	.....	.....	.....	.....	.....	*i*249	*i*249	.....	.....	.....	.....
Shore fisheries	1,744	1,744	.....	1,039	1,039	.....	*j*235	*j*235	.....	*k*470	*k*470	.....	.....	.....	.....
Whale fishery	114	114	.....	114	114	.....	.....	.....	.....	.....	.....	.....	.....	.....	.....

a Of the above 16,745 persons employed, 7,910 are Eskimos, Aleuts, and Indians, and about 4,000 are Chinese.
b Of whom 200 are Indians.
c Of whom 630 are Indians.
d Eskimos and Aleuts.
e Eskimos, Aleuts, and Indians.
f Of whom 330 are Indians.
g Indians.
h Of whom 80 are Indians.
i Of whom 230 are Indians.
j Of whom 200 are Indians.
k Of whom 400 are Indians.

TABLE II.—TABLE SHOWING THE NUMBER OF BOATS, VESSELS, AND THEIR VALUE; CAPITAL INVESTED IN FISHERY APPARATUS AND OUTFITS, BUILDINGS AND APPARATUS OF MANUFACTURE, AND THE TOTAL AMOUNT OF CAPITAL EMPLOYED IN THE PACIFIC STATES AND TERRITORIES.

	BOATS.		VESSELS.		Total value of vessels and boats.	Value of fishery apparatus and outfits.	Total value of vessels, boats, apparatus, and outfits.	Value of buildings and apparatus of manufacture.	Total amount of capital employed for vessels, boats, apparatus, and outfits, and buildings and apparatus of manufacture.
	Number.	Value.	Number.	Value.					
Total	5,547	$404,095	53	$178,450	$583,145	$455,238	$1,788,383	$960,000	$2,748,383
CALIFORNIA.									
Shore fisheries	282	24,485	15	24,550	49,035	32,340	81,375	.....	81,375
Cod and halibut fisheries	a200	2,000	16	107,800	109,800	49,000	158,800	.....	158,800
Salmon fishery:									
Sacramento River	b330	60,000	.....	.....	60,000	60,000	120,000	100,000	220,000
Eel and Smith Rivers	25	5,000	.....	.....	5,000	6,000	11,000	5,000	16,000
Whale fishery	a16	.....	5	27,000	27,000	36,500	63,500	.....	63,500
Oyster fishery	.....	.....	.....	.....	.....	10,000	10,000	.....	10,000
Seal fishery	.....	.....	10	8,000	8,000	.....	8,000	.....	8,000
Marine salt industry	.....	.....	.....	.....	.....	.....	.....	202,000	202,000
	853	91,485	46	167,350	258,835	193,840	452,675	307,000	759,675
OREGON.									
Shore fisheries	130	1,600	.....	.....	1,600	750	2,350	.....	2,350
Salmon fishery:									
Columbia and Rogue Rivers	1,230	245,000	.....	.....	245,000	245,000	490,000	639,000	1,129,000
	1,360	246,600	.....	.....	246,600	245,750	492,350	639,000	1,131,350
WASHINGTON TERRITORY.									
Shore fisheries	228	4,800	1	200	5,000	5,348	10,348	.....	10,348
Salmon fishery (Puget Sound)	5	800	.....	.....	800	800	1,600	4,000	5,600
Seal fishery	101	1,010	6	10,900	11,910	2,500	14,410	.....	14,410
	334	6,610	7	11,100	17,710	8,648	26,358	4,000	30,358
ALASKA.									
General fisheries	3,000	60,000	.....	.....	60,000	7,000	67,000	.....	67,000
Salmon fishery:									
Sitka and Klawack	.....	.....	.....	.....	.....	.....	.....	10,000	10,000
Fur-seal fishery	.....	.....	.....	.....	.....	.....	375,000	.....	c750,000
	3,000	60,000	.....	.....	60,000	7,000	817,000	10,000	827,000

a Used in connection with the vessels.

b 100 of these are scows on which the fishermen live.

c $750,000 is one-half of the total capital of the Alaska Commercial Company, this being considered a fair proportion for the fisheries.

TABLE III.—TABLE SHOWING THE NUMBER OF SALMON FISHERIES AND CANNERIES OF THE PACIFIC COAST; STATISTICS OF FISHERMEN, BOATS, CAPITAL INVESTED IN THE FISHERIES AND FIRST PRODUCTS OF THE SAME AND OF CANNERIES; CAPITAL INVESTED IN CANNERIES; PRODUCT OF THE CANNERIES; NUMBER OF FACTORY HANDS, WITH TOTALS OF CAPITAL, PERSONS EMPLOYED, AND VALUE OF PRODUCT FOR THE ENTIRE INDUSTRY.

Regions.	Fishermen.	Boats.		Nets.	Value of boats and apparatus.	Amount of catch.		Amount salted.		
	No.	No.	Value.	Value.		Number of fish.	Weight in pounds.	Pounds fresh.	Pounds salted.	Value.
Totals	3,370	1,715	$71,800	$71,800	$142,900	2,755,000	51,862,000	1,585,500	1,246,000	$22,600
Sacramento River, California	500	a330	60,000	60,000	120,000	606,700	10,000,000	528,000	396,000	6,600
Smith and Eel Rivers, California; Rogue River, Oregon, and vicinity	110	55	b[8,000]	b[9,000]	b[17,000]	156,000	2,340,000	707,500	570,000	10,400
Columbia River	2,500	1,200	10,000 b[232,000]	10,000 b[232,000]	20,000 b[464,000]	1,925,000	38,500,000	300,000	240,000	4,800
Puget Sound	10	5	800	800	1,600	23,300	350,000	50,000	40,000	800
Alaska	250	125	1,000	300	1,300	44,000	672,000	.....	.....	.....

Regions.	Amount smoked.		Sold fresh to San Francisco.		Consumed locally or unaccounted for.		Sold to canneries.			Total to fishermen.
	Pounds fresh.	Value.	Pounds.	Value.	Pounds.	Value.	Number of fish.	Pounds.	Value.	Amount.
Totals	200,000	$5,000	2,000,000	$60,000	4,696,958	$46,969	2,152,509	43,379,542	$909,818	$1,044,387
Sacramento River, California	200,000	5,000	2,000,000	60,000	1,967,000	19,670	321,548	5,305,000	79,600	170,870
Smith and Eel Rivers, California; Rogue River, Oregon, and vicinity	.....	.....	.....	.....	40,700	407	106,000	1,591,800	15,918	26,725
Columbia River	.....	.....	.....	.....	2,587,258	25,872	1,618,761	35,612,742	809,380	840,052
Puget Sound	.....	.....	.....	.....	102,000	1,020	39,000	198,000	1,560	3,380
Alaska	.....	.....	.....	.....	.....	.....	67,200	672,000	3,360	3,360

Regions.	Canneries.		Product of the canneries.			Enhancement of value of salmon in process of canning.	Factory hands.	Persons employed.	Capital.	Value of product.
	No.	Capital.	Cases.	Pounds in 1-lb. cans.	Value.		Average number.	Total.	Total.	Total.
Totals	45	$1,239,000	655,274	31,453,152	$3,255,365	$2,345,547	4,940	8,310	$1,381,200	$3,389,934
Sacramento River, California	10	100,000	80,387	3,858,576	400,935	321,335	800	1,300	220,000	492,205
Smith and Eel Rivers, California; Rogue River, Oregon, and vicinity	3	25,000	22,300	1,070,400	111,500	95,582	95	205	25,000	122,307
Columbia River	29	1,100,000	539,587	25,900,176	2,697,930	1,888,550	4,000	6,500	1,120,000	2,728,602
Puget Sound	1	4,000	3,000	144,000	15,000	13,440	15	25	5,600	16,820
Alaska	2	10,000	10,000	480,000	30,000	26,640	30	280	10,600	30,000

a Of which 100 are scows.

b Capital invested in fishery apparatus by the canneries and included in the aggregate capital of the canneries in a subsequent column.

TABLE IV.—TABLE SHOWING THE QUANTITIES AND VALUES OF THE PRODUCTS OF THE SEA BORDERING PACIFIC STATES AND TERRITORIES.

	Fresh fish. *a*		Crabs, shrimps, &c.		Oysters, mussels, abalones, &c.		Whale oil.		Fish oil (seal, &c.).		Whalebone.	
	Pounds.	Value.	Pounds.	Value.	Bushels.	Value.	Gallons.	Value.	Gallons.	Value.	Pounds.	Value.
Totals	178, 048, 920	$3, 649, 310	2, 500, 000	$66, 358	125, 000	$703, 250	158, 685	$80, 150	168, 600	$23, 300	61, 000	$122, 000
CALIFORNIA.												
Shore and halibut fisheries	8, 516, 000	371, 746	2, 500, 000	66, 358	.....	128, 250	37, 135	20, 210	6, 400	2, 000	.....	.....
Cod fishery	4, 721, 920	196, 870	.....	.....	.....	.....	.....	.....	.....	.....	.....	.....
Salmon fishery:												
Sacramento River	10, 000, 000	169, 535	.....	.....	.....	.....	.....	.....	.....	.....	.....	.....
Eel and Smith Rivers	1, 340, 000	11, 475	.....	.....	.....	.....	.....	.....	.....	.....	.....	.....
Whale fishery	.....	.....	.....	.....	.....	.....	116, 550	59, 440	.....	.....	61, 000	122, 000
Oyster fishery	.....	.....	.....	.....	125, 000	575, 000	.....	.....	.....	.....	.....	.....
Marine salt industry	.....	.....	.....	.....	.....	.....	.....	.....	.....	.....	.....	.....
	24, 577, 920	749, 626	2, 500, 000	66, 358	125, 000	703, 250	153, 685	79, 650	6, 400	2, 000	61, 000	122, 000
OREGON.												
Shore fisheries	610, 000	10, 000	.....	.....	.....	.....	.....	.....	.....	.....	.....	.....
Salmon fishery:												
Columbia and Rogue Rivers	39, 500, 000	2, 766, 724	.....	.....	.....	.....	.....	.....	18, 000	4, 300	.....	.....
	40, 110, 000	2, 776, 724	.....	.....	.....	.....	.....	.....	18, 000	4, 300	.....	.....
WASHINGTON TERRITORY.												
Shore fisheries	5, 357, 000	93, 140	.....	.....	.....	.....	.....	.....	24, 200	.....	.....	.....
Salmon fishery (Puget Sound)	350, 000	16, 820	.....	.....	.....	.....	.....	.....	.....	.....	.....	.....
Seal fishery	.....	.....	.....	.....	.....	.....	.....	.....	.....	5, 000	.....	.....
	5, 707, 000	109, 960	.....	.....	.....	.....	.....	.....	24, 200	5, 000	.....	.....
ALASKA.												
General fisheries	105, 000, 000	525, 000	.....	.....	.....	.....	5, 000	500	120, 000	12, 000	.....	.....
Salmon fishery:												
Sitka, Klawack, Karluk, Kaseiler, and Kenai Rivers	2, 654, 000	13, 000	.....	.....	.....	.....	.....	.....	.....	.....	.....	.....
Fur-seal fishery	.....	.....	.....	.....	.....	.....	.....	.....	.....	.....	.....	.....
	107, 654, 000	538, 000	.....	.....	.....	.....	5, 000	500	120, 000	12, 000	.....	.....

a Dried and smoked fish reduced to pounds fresh.

TABLE IV.—TABLE SHOWING THE QUANTITIES AND VALUES OF THE PRODUCTS OF THE SEA BORDERING PACIFIC STATES AND TERRITORIES—Continued.

	Seal-flesh.		Seal-skins.		Sea-otter skins.		Eggs of sea birds.		Seaweed.		Salt.	
	Pounds.	Value.	Number.	Value.	Number.	Value.	Number.	Value.	Pounds.	Value.	Pounds.	Value.
Totals	1, 000, 000	$10, 000	155, 718	$1, 540, 912	3, 575	$178, 750	120, 000	$1, 500	250, 000	$200	60, 400, 000	$302, 000
CALIFORNIA.												
Shore and halibut fisheries	.....	.....	2, 000	10, 000	75	3, 750	120, 000	1, 500	250, 000	200	.....	.....
Cod fishery	.....	.....	.....	.....	.....	.....	.....	.....	.....	.....	.....	.....
Salmon fishery:												
Sacramento River	.....	.....	.....	.....	.....	.....	.....	.....	.....	.....	.....	.....
Eel and Smith Rivers	.....	.....	.....	.....	.....	.....	.....	.....	.....	.....	.....	.....
Whale fishery	.....	.....	.....	.....	.....	.....	.....	.....	.....	.....	.....	.....
Oyster fishery	.....	.....	.....	.....	.....	.....	.....	.....	.....	.....	.....	.....
Marine salt industry	.....	.....	.....	.....	.....	.....	.....	.....	.....	.....	60, 400, 000	302, 000
	.....	.....	2, 000	10, 000	75	3, 750	120, 000	1, 500	250, 000	200	60, 400, 000	302, 000
OREGON.												
Shore fisheries	.....	.....	.....	.....	.....	.....	.....	.....	.....	.....	.....	.....
Salmon fishery:												
Columbia and Rogue Rivers	.....	.....	.....	.....	.....	.....	.....	.....	.....	.....	.....	.....
	.....	.....	.....	.....	.....	.....	.....	.....	.....	.....	.....	.....
WASHINGTON TERRITORY.												
Shore fisheries	.....	.....	.....	.....	.....	.....	.....	.....	.....	.....	.....	.....
Salmon fishery (Puget Sound)	.....	.....	.....	.....	.....	.....	.....	.....	.....	.....	.....	.....
Seal fishery	.....	.....	6, 268	56, 412	.....	.....	.....	.....	.....	.....	.....	.....
	.....	.....	6, 268	56, 412	.....	.....	.....	.....	.....	.....	.....	.....
ALASKA.												
General fisheries	1, 000, 000	10, 000	.....	.....	.....	.....	.....	.....	.....	.....	.....	.....
Salmon fishery:												
Sitka, Klawack, Karluk, Kaseiler, and Kenai Rivers	.....	.....	.....	.....	.....	.....	.....	.....	.....	.....	.....	.....
Fur-seal fishery	.....	.....	147, 450	1, 474, 500	3, 500	175, 000	.....	.....	.....	.....	.....	.....
	1, 000, 000	10, 000	147, 450	1, 474, 500	3, 500	175, 000	.....	.....	.....	.....	.....	.....

NOTE.—The total value of products was $7,202,730; enhancement of value of 43,379,542 pounds of salmon in process of canning, $2,345,547; making a total value for the Pacific coast of $9,548,277.

O

Persons receiving this Bulletin are requested to note any errors, and communicate them to the Superintendent of Census. All communications marked "OFFICIAL BUSINESS" are Free of Postage.
Enumerators have in so many cases failed to properly characterize upon their schedules the civil divisions to which the several portions of their returns respectively relate, that errors in this provisional publication are not unlikely to occur. The Superintendent will cheerfully examine every reported case of error or omission, and will cause the figures to be corrected, according to the result of such examination, in the final publications of the Census.

[7—597.]

CENSUS BULLETIN NO. 177.

The following statement exhibits the results of the first count of population according to the schedules returned to the Census Office by the Enumerators of the several districts concerned.

The statement of the population in relation to any civil district, town, city, or county is still subject to possible corrections by reason of the discovery of omissions or duplications of names in the lists of inhabitants returned.

Names of cities, towns, and villages are indented and placed under the civil districts in which they are respectively situated, and the population of the civil district includes, in every case, that of all villages within it.

The towns and villages marked with an asterisk (*) are unincorporated, and their population is given only approximately, as their limits cannot be sharply defined.

Places marked with a dagger (†) were not separately returned by the Enumerators.

TENNESSEE—(In part.)

ANDERSON COUNTY.

1st civil dist		754
2d civil dist., including village of Andersonville		982
Andersonville village	77	
3d civil dist		739
4th civil dist		1,280
5th civil dist., including village of Coal Creek		1,625
Coal Creek village	800	
6th civil dist., incl. town of Clinton		1,075
Clinton town	263	
7th civil dist		570
8th civil dist		895
9th civil dist		986
10th civil dist		592
11th civil dist		610
12th civil dist		712

BEDFORD COUNTY.

1st civil dist., including part of the village of Fairfield		986
*Fairfield village (part of)† (See 2d civil district.)		—
2d civil dist., including the following places		1,301
*Fairfield village (part of)† (See 1st civil district.)		—
*Haileys Station†		—
3d civil dist., including town of Wartrace		2,635
Wartrace town	468	
4th civil dist., including town of Bell Buckle		1,559
Bell Buckle town	298	
5th civil dist		1,044
6th civil dist		1,149
7th civil dist., including Shelbyville town		3,636
Shelbyville town	1,869	

BEDFORD COUNTY continued.

8th civil dist		709
9th civil dist		782
10th civil dist., including town of Rover		1,352
*Rover town†		—
11th civil dist., including town of Unionville		1,856
Unionville town	180	
18th civil dist		1,335
19th civil dist., incl. following towns		837
*Branchville town†		—
Richmond town	70	
20th civil dist		1,099
21st civil dist		744
22d civil dist		1,291
23d civil dist		1,257
24th civil dist., including village of Flat Creek		1,294
Flat Creek village	61	
25th civil dist., incl. following villages		1,159
Knowesville village	41	
Normandy village	76	

BENTON COUNTY.

1st civil dist		794
2d civil dist		1,127
3d civil dist		681
4th civil dist		622
5th civil dist., incl. village of Camden		1,443
Camden village	200	
6th civil dist		772
7th civil dist		737
8th civil dist		1,220
9th civil dist		971
10th civil dist		659
11th civil dist		261
12th civil dist		493

BLEDSOE COUNTY.

1st civil dist		389
2d civil dist		634

TENNESSEE—Continued.

BLEDSOE COUNTY continued.

3d civil dist		605
4th civil dist		434
5th civil dist		526
6th civil dist., including village of Pikesville		922
Pikesville village	146	
7th civil dist		491
8th civil dist		733
9th civil dist		576
10th civil dist		307

BLOUNT COUNTY.

1st civil dist		1,036
2d civil dist., including village of Friendsville		1,031
Friendsville village	134	
5th civil dist		897
6th civil dist		743
7th civil dist		859
8th civil dist		1,200
9th civil dist., including village of Maryville		2,377
Maryville village	1,098	
10th civil dist., including village of Louisville		1,218
Louisville village	215	
11th civil dist., including village of Rockford		1,065
Rockford village	144	
12th civil dist		711
13th civil dist		1,410
14th civil dist		1,247
15th civil dist		1,172
16th civil dist		449
17th civil dist		570

BRADLEY COUNTY.

1st civil dist		627
2d civil dist		833
3d civil dist		966
4th civil dist		771
5th civil dist		693
6th civil dist., incl. village of Cleveland		2,412
Cleveland village	1,874	
7th civil dist		716
8th civil dist., incl. town of Charleston		941
Charleston town	359	
9th civil dist		911
10th civil dist		1,097
11th civil dist		565
12th civil dist		900
13th civil dist		692

CAMPBELL COUNTY.

1st civil dist. (Craigs)		1,278
2d civil dist. (Hatmaker)		1,062
3d civil dist. (Lindsay's)		644
4th civil dist. (Jacksboro'), including the following villages		1,398
Careyville village	212	
Jacksboro' village	274	

CAMPBELL COUNTY continued.

5th civil dist. (Walker), exclusive of Fincastle village		651
6th civil dist. (Glenn), exclusive of Fincastle village		521
7th civil dist. (Dry Branch)		522
8th civil dist. (Page)		687
9th civil dist. (Lowes)		1,010
10th civil dist. (Lower Elk)		901
11th civil dist. (Upper Elk)		585
12th civil dist. (Sharps)		116
13th civil dist. (Straight Fork)		158
14th civil dist. (Beech Fork)		397
Fincastle village	75	

NOTE.—The civil district in which Fincastle village is located has not been ascertained.

CANNON COUNTY.

1st civil dist		841
2d civil dist		668
3d civil dist		597
4th civil dist		814
5th civil dist		772
6th civil dist., including town of Woodbury		1,627
Woodbury town	393	
7th civil dist		924
8th civil dist		533
9th civil dist		734
10th civil dist		1,056
11th civil dist., including village of Auburn		1,282
Auburn village	107	
12th civil dist., including village of Bradysville		789
Bradysville village	91	
13th civil dist		838
14th civil dist		384

CARROLL COUNTY.

1st civil dist		1,313
2d civil dist., including village of Treyevant		1,523
Treyevant village	327	
3d civil dist		494
4th civil dist		1,044
5th civil dist., including village of McLemoresville		1,073
McLemoresville village	151	
6th civil dist		892
7th civil dist		544
8th civil dist		645
9th civil dist		677
10th civil dist		662
11th civil dist., including town of Huntingdon		2,360
Huntingdon town	646	
12th civil dist		639
13th civil dist., including village of Clarksburg		1,095
Clarksburg village	101	
14th civil dist		939

TENNESSEE—Continued.

CARROLL COUNTY continued.

15th civil dist		762
16th civil dist		1,267
17th civil dist		836
18th civil dist		605
19th civil dist		568
20th civil dist		1,061
21st civil dist		848
22d civil dist		844
23d civil dist		665
24th civil dist		592
25th civil dist		156

CARTER COUNTY.

1st civil dist. (Elk Creek)		1,049
2d civil dist. (Crab Orchard)		989
3d civil dist. (Do River Cove)		1,010
5th civil dist. (Buffalo Creek)		923
6th civil dist. (Taylortown)		691
7th civil dist. (Elizabethtown), including town of Elizabethtown		1,153
Elizabethtown town	362	
8th civil dist. (Turkeytown)		605
9th civil dist. (Carriage Mill)		983
10th civil dist. (Carter's Furnace)		1,061
12th civil dist. (Stoney Creek)		822
13th civil dist. (Carter's Depot)		733

CHEATHAM COUNTY.

1st civil dist., including town of Ashland City		993
Ashland City town	170	
2d civil dist		764
3d civil dist		654
4th civil dist		653
5th civil dist		534
6th civil dist		365
7th civil dist		549
8th civil dist		225
9th civil dist		607
10th civil dist		460
11th civil dist., including village of Kingston Springs		641
*Kingston Springs village†	—	
12th civil dist		270
13th civil dist		507
14th civil dist., including village of Pleasant View		561
*Pleasant View village†	—	
15th civil dist		173

CLAIBORNE COUNTY.

1st civil dist		755
2d civil dist		611
3d civil dist		915
4th civil dist		1,011
5th civil dist		907
6th civil dist		1,188
7th civil dist		878
8th civil dist		1,479
9th civil dist., including town of Tazewell		2,348
Tazewell town	342	
10th civil dist		591

CLAIBORNE COUNTY continued.

11th civil dist		981
12th civil dist		1,033
13th civil dist		676

CLAY COUNTY.

1st civil dist		351
2d civil dist		474
3d civil dist		853
4th civil dist		883
5th civil dist		759
6th civil dist		967
7th civil dist		658
8th civil dist		399
9th civil dist		491
10th civil dist		1,152

COCKE COUNTY.

1st civil dist. (Big Creek)		1,481
2d civil dist. (Grass)		905
3d civil dist. (Parrottsville), including village of Parrottsville		1,364
Parrottsville village	100	
4th civil dist. (Chuckey Knobbs)		1,851
5th civil dist. (Irish Bottom)		1,144
6th civil dist. (Newport), including Newport village		1,411
Newport village	347	
7th civil dist. (Dutch Bottom)		1,491
8th civil dist. (Sweetwater)		777
9th civil dist. (English's Creek)		755
10th civil dist. (Lower Cosby)		878
11th civil dist. (Bridgeport)		694
12th civil dist. (Upper Cosby)		1,189
13th civil dist. (Grassy Fork)		868

COFFEE COUNTY.

1st civil dist., including village of Beech Grove		770
Beech Grove village	104	
2d civil dist		695
3d civil dist		1,683
4th civil dist		847
5th civil dist		727
6th civil dist., including village of Manchester		1,735
Manchester village	438	
7th civil dist., including village of Hillsboro'		675
Hillsboro' village	79	
8th civil dist		398
9th civil dist		641
10th civil dist		971
11th civil dist		782
12th civil dist		790
13th civil dist., including village of Tullahoma		1,367
Tullahoma village	1,083	
14th civil dist		472
15th civil dist		341

CROCKETT COUNTY.

1st civil dist. (Pearson's Mill)		1,160
2d civil dist. (Mason's Grove)		524

TENNESSEE—Continued.

CROCKETT COUNTY continued.

3d civil dist. (Gadsden), including village of Gadsden		1,186
Gadsden village	231	
4th civil dist. (James)		639
5th civil dist. (Bell's Depot), including town of Bell's Depot		1,404
Bell's Depot town	540	
6th civil dist. (Alamo), including village of Alamo		1,137
Alamo village	276	
7th civil dist. (Quincy)		748
8th civil dist. (Cairo)		865
9th civil dist. (Crockett Mills)		741
10th civil dist. (Maury City)		1,511
11th civil dist. (New Dyer Church)		1,149
12th civil dist. (Friendship), including village of Friendship		1,221
Friendship village	243	
13th civil dist. (Chestnut Bluff), including the village of Chestnut Bluff		1,079
Chestnut Bluff village	127	
14th civil dist. (Johnson's Grove), including town of Johnson's Grove		744
Johnson's Grove town	50	

CUMBERLAND COUNTY.

1st civil dist		272
2d civil dist		391
3d civil dist		722
4th civil dist		528
5th civil dist., including village of Crossville		723
Crossville village	99	
6th civil dist		396
7th civil dist		100
8th civil dist		556
9th civil dist		162
10th civil dist		688

DAVIDSON COUNTY.

2d civil dist., including village of McWhirterville		1,953
McWhirterville village	176	
3d civil dist		962
4th civil dist		1,905
5th civil dist		2,045
6th civil dist		1,086
7th civil dist		1,106
8th civil dist		1,436
9th civil dist., including village of Flat Rock		2,016
Flat Rock village	148	

DAVIDSON COUNTY continued.

10th civil dist., exclusive of part of the city of Nashville		2,784
11th civil dist		1,172
12th civil dist		1,107
13th civil dist., exclusive of part of the city of Nashville		4,511
14th civil dist		1,597
15th civil dist		856
16th civil dist		531
18th civil dist		2,118
19th civil dist		1,117
20th civil dist., incl. following villages		1,159
Edgefield Junction village	113	
Gordletsville village	280	
21st civil dist		834
22d civil dist		952
23d civil dist		1,129
24th civil dist		1,081
25th civil dist		1,316
Nashville city comprising 1st and 17th civil dists., and part of the 10th and 13th civil dists		43,350
1st ward	2,019	
2d ward	2,261	
3d ward	3,366	
4th ward	2,716	
5th ward	2,738	
6th ward	4,167	
7th ward	3,863	
8th ward	4,058	
9th ward	2,733	
10th ward	3,266	
11th ward	2,961	
12th ward	2,358	
13th ward	1,817	
14th ward	2,659	
15th ward	2,368	

DECATUR COUNTY.

1st civil dist		854
2d civil dist		699
3d civil dist		691
4th civil dist., including town of Decaturville		1,594
Decaturville town	252	
5th civil dist		585
6th civil dist		496
7th civil dist		550
8th civil dist		299
9th civil dist		601
10th civil dist		667
11th civil dist		756
12th civil dist		706

Persons receiving this Bulletin are requested to note any errors, and communicate them to the Superintendent of Census. All communications marked "OFFICIAL BUSINESS" are Free of Postage.
Enumerators have in so many cases failed to properly characterize upon their schedules the civil divisions to which the several portions of their returns respectively relate, that errors in this provisional publication are not unlikely to occur. The Superintendent will cheerfully examine every reported case of error or omission, and will cause the figures to be corrected, according to the result of such examination, in the final publications of the Census.

[7—597.]

CENSUS BULLETIN NO. 178.

The following statement exhibits the results of the first count of population according to the schedules returned to the Census Office by the Enumerators of the several districts concerned.

The statement of the population in relation to any civil district, town, city, or county is still subject to possible corrections by reason of the discovery of omissions or duplications of names in the lists of inhabitants returned.

Names of cities, towns, and villages are indented and placed under the civil districts in which they are respectively situated, and the population of the civil district includes, in every case, that of all villages within it.

The villages marked with an asterisk (*) are unincorporated, and their population is given only approximately, as their limits cannot be sharply defined.

Places marked with a dagger (†) were not separately returned by the Enumerators.

TENNESSEE—(In part.)

DE KALB COUNTY.

1st civil dist		1,039
2d civil dist., including the following villages		1,056
Dowelltown village	210	
Liberty village	285	
3d civil dist		932
4th civil dist		1,106
5th civil dist		932
6th civil dist		772
7th civil dist		874
8th civil dist		548
9th civil dist., including town of Smithville		2,301
Smithville town	580	
10th civil dist		716
11th civil dist		479
12th civil dist		602
13th civil dist		384
14th civil dist		441
15th civil dist		588
16th civil dist		1,553
17th civil dist		490

DICKSON COUNTY.

1st civil dist		967
2d civil dist		847
3d civil dist		559
4th civil dist		897
5th civil dist		1,522
6th civil dist		1,903
7th civil dist		693
8th civil dist		1,808
9th civil dist		839
10th civil dist		505
11th civil dist		1,044
12th civil dist		876

DYER COUNTY.

1st civil dist		734
2d civil dist		966
3d civil dist		314

DYER COUNTY continued.

4th civil dist., including town of Dyersburg		2,543
Dyersburg town	1,010	
5th civil dist		1,290
6th civil dist., including town of Newbern		2,285
Newbern town	506	
7th civil dist		1,143
8th civil dist		1,073
9th civil dist		1,397
10th civil dist		1,138
11th civil dist		384
12th civil dist		771
13th civil dist		221
14th civil dist		150
15th civil dist		466
16th civil dist		243

FAYETTE COUNTY.

1st civil dist., including the following places		2,548
Greenville village	50	
Somerville town	834	
2d civil dist		1,290
3d civil dist		1,762
4th civil dist		2,677
5th civil dist		1,942
6th civil dist., including the following villages		2,206
Braden's Station village	77	
Galloway's village	91	
7th civil dist		1,957
8th civil dist., including village of Oakland		2,536
Oakland village	66	
9th civil dist		2,253
10th civil dist., including town of Rossville		2,554
Rossville town	126	
11th civil dist		1,861

TENNESSEE—Continued.

FAYETTE COUNTY continued.

12th civil dist., including town of Moscow		2,460
Moscow town	193	
13th civil dist., including town of La Grange		2,361
La Grange town	277	
14th civil dist., including the following places		1,810
Willis Station village	20	
Williston town	135	
15th civil dist		1,654

FENTRESS COUNTY.

1st civil dist		750
2d civil dist		613
3d civil dist., including village of Jamestown		391
Jamestown village	86	
4th civil dist		579
5th civil dist		131
6th civil dist		672
7th civil dist		761
8th civil dist		662
9th civil dist		217
10th civil dist		222
11th civil dist		672
12th civil dist		271

GIBSON COUNTY.

1st civil dist. (Heath's)		1,143
2d civil dist. (South Gibson)		1,377
3d civil dist. (Humboldt), including town of Humboldt		3,017
Humboldt town	1,572	
4th civil dist. (Bailey's)		933
5th civil dist. (Brazil), including village of Brazil		1,165
Brazil village	135	
6th civil dist. (Eaton), including town of Eaton		1,619
†Eaton town	—	
7th civil dist. (Trenton), including town of Trenton		3,001
Trenton town	1,383	
8th civil dist. (Yorkville), including town of Yorkville		1,928
Yorkville town	99	
9th civil dist. (Rutherford), including town of Rutherford		1,074
Rutherford town	323	
10th civil dist. (Smith's)		1,230
11th civil dist. (Grice's)		1,249
12th civil dist. (Davis Shop)		1,192
13th civil dist. (Milan), including town of Milan		3,375
Milan town	1,600	
14th civil dist. (Bradford)		1,229
15th civil dist. (Belew's)		975
16th civil dist. (Hickory Grove)		1,102
17th civil dist. (North Gibson)		830
18th civil dist. (Gibson Station), including village of Gibson Station		1,078
Gibson Station village	131	

GIBSON COUNTY continued.

19th civil dist. (Walnut Grove)		1,265
21st civil dist. (Dyer Station), including village of Dyer Station		1,692
Dyer Station village	401	
22d civil dist. (Ildewild)		635
23d civil dist. (Abbott's)		601
24th civil dist. (Passom Pond)		975

GILES COUNTY.

1st civil dist		1,629
2d civil dist., including the following villages		2,413
Aspen Hill village	199	
Lester's Station village	76	
Prospect village	176	
3d civil dist., including village of Bethel		1,916
Bethel village	153	
4th civil dist., including village of Minor Hill		1,235
Minor Hill village	31	
5th civil dist		1,768
6th civil dist		1,884
7th civil dist., including town of Pulaski		3,616
Pulaski town	2,089	
8th civil dist		2,356
9th civil dist., including village of Elkton		2,044
Elkton village	87	
10th civil dist		1,059
11th civil dist		1,555
12th civil dist		2,208
13th civil dist		1,396
14th civil dist		1,407
15th civil dist., including the following towns		2,600
Lynnville town	228	
Old Lynnville town	144	
16th civil dist		1,711
17th civil dist		1,055
18th civil dist		1,433
19th civil dist., including village of Campbellville		1,110
Campbellville village	80	
20th civil dist., including village of Bunker Hill		1,619
Bunker Hill village	75	

GRAINGER COUNTY.

1st civil dist., including town of Rutledge		1,250
Rutledge town	126	
2d civil dist		1,197
3d civil dist		683
4th civil dist		883
5th civil dist		1,067
6th civil dist		761
7th civil dist		813
8th civil dist		906
9th civil dist		650
10th civil dist		947

TENNESSEE—Continued.

GRAINGER COUNTY continued.

11th civil dist		881
12th civil dist		1,228
13th civil dist		735
14th civil dist		383

GREENE COUNTY.

1st civil dist		852
2d civil dist		649
3d civil dist		991
4th civil dist., including village of Warrensburg		1,359
Warrensburg village	114	
5th civil dist		565
6th civil dist		1,100
7th civil dist		962
8th civil dist		775
9th civil dist		714
10th civil dist., including village of Greenville		1,658
Greenville village	1,066	
11th civil dist		1,604
12th civil dist		1,062
13th civil dist		948
14th civil dist., including part of Rheatown		763
†Rheatown village (part of)	—	
(See 15th district.)		
15th civil dist., including part of the village of Rheatown		1,279
*Rheatown village (part of)	198	
(See 14th district.)		
16th civil dist		988
17th civil dist		1,709
18th civil dist		1,161
19th civil dist		900
20th civil dist		631
21st civil dist		614
22d civil dist		869
23d civil dist., including village of Blue Spring		872
Blue Spring village	181	
24th civil dist		487
25th civil dist		493

NOTE.—The part of Rheatown village which is in the 15th district has been separated, but, thus far, the enumerator of the 14th district has failed to make the separation.

GRUNDY COUNTY.

1st civil dist		278
2d civil dist		252
3d civil dist		277
4th civil dist		498
5th civil dist		164
6th civil dist		167
7th civil dist		396
8th civil dist		327
9th civil dist		444
10th civil dist., incl. following villages		373
Altamont village	110	
Beersheba village	138	
11th civil dist		1,416

HAMBLEN COUNTY.

1st civil dist. (Panthers Springs)		1,374
2d civil dist. (Witts Foundry)		848
3d civil dist. (Morristown), including town of Morristown		2,371
Morristown town	1,350	
4th civil dist. (Golar)		912
5th civil dist. (Burnetts)		698
6th civil dist. (Dykes)		856
7th civil dist. (Benleys), including village of Russellville		787
Russellville village	174	
8th civil dist. (Russellville)		670
9th civil dist. (Whitesburg), including the town of Whitesburg		883
Whitesburg town	250	
10th civil dist. (Hartmans)		788

HAMILTON COUNTY.

1st civil dist		904
2d civil dist		732
3d civil dist		1,028
4th civil dist		584
5th civil dist		867
6th civil dist		803
7th civil dist		475
8th civil dist		133
11th civil dist., including village of Soddy		1,830
Soddy village	454	
12th civil dist		818
Chattanooga city, co-extensive with 14th civil district		12,892
1st ward	2,591	
2d ward	2,131	
3d ward	2,595	
4th ward	2,590	
5th ward	2,985	
15th civil dist., including following villages		1,175
Chickamauga Station village	145	
Tyners village	36	
16th civil dist		351
17th civil dist		1,050

HANCOCK COUNTY.

1st civil dist		585
2d civil dist		434
3d civil dist		752
4th civil dist		546
5th civil dist		450
6th civil dist., including village of Sneedville		1,037
Sneedville village	157	
7th civil dist		835
8th civil dist		628
9th civil dist		490
10th civil dist		814
11th civil dist		483
12th civil dist		518
13th civil dist		500
14th civil dist		839
15th civil dist		187

TENNESSEE—Continued.

HARDIN COUNTY.

1st civil dist		647
2d civil dist., including Cerro Gordo village		707
Cerro Gordo village	47	
3d civil dist		1,038
4th civil dist., including town of Savannah		2,370
Savannah town	1,006	
5th civil dist		400
6th civil dist		1,383
7th civil dist		580
8th civil dist		989
9th civil dist		504
10th civil dist., including village of Hamburg		786
Hamburg village	121	
11th civil dist		429
12th civil dist		1,444
13th civil dist., including town of Saltillo		1,630
Saltillo town	263	
14th civil dist		558
15th civil dist		629
16th civil dist		700

HAWKINS COUNTY.

1st civil dist., including village of St. Clair		1,143
St. Clair village	192	
2d civil dist		912
3d civil dist		1,052
4th civil dist		1,009
5th civil dist		879
6th civil dist		1,277
7th civil dist		1,501
8th civil dist		1,885
9th civil dist		1,251
10th civil dist., including village of Rogerville		2,401
Rogerville village	740	
11th civil dist		1,270
12th civil dist		1,573
13th civil dist		500
14th civil dist		834
15th civil dist		1,467
16th civil dist		788
17th civil dist		868

B

HAYWOOD COUNTY.

1st civil dist		1,286
2d civil dist., incl. village of Dancyville		2,390
Dancyville village	203	
3d civil dist., incl. village of Stanton		2,457
Stanton village	255	
4th civil dist		1,661
5th civil dist		2,215
6th civil dist		1,914
7th civil dist., including town of Brownsville		5,013
Brownsville town	2,564	
8th civil dist		2,717
9th civil dist		2,479
10th civil dist., including village of Woodville		1,545
Woodville village	42	
11th civil dist		2,026
12th civil dist		351

HENDERSON COUNTY.

1st civil dist		546
2d civil dist		882
3d civil dist., incl. village of Mifflin		1,052
Mifflin village	78	
4th civil dist		750
5th civil dist		1,053
6th civil dist		992
7th civil dist		846
8th civil dist		770
9th civil dist., including village of Ada		618
Ada village	33	
10th civil dist., incl. town of Lexington		1,161
Lexington town	329	
11th civil dist		999
12th civil dist		1,048
13th civil dist		1,356
14th civil dist., including village of Weldersville		1,516
Weldersville village	41	
15th civil dist		841
16th civil dist		452
17th civil dist		730
18th civil dist		583
19th civil dist		641
20th civil dist., including village of Lone Elm		593
Lone Elm village	35	

Persons receiving this Bulletin are requested to note any errors, and communicate them to the Superintendent of Census. All communications marked "OFFICIAL BUSINESS" are Free of Postage.

Enumerators have in so many cases failed to properly characterize upon their schedules the civil divisions to which the several portions of their returns respectively relate, that errors in this provisional publication are not unlikely to occur. The Superintendent will cheerfully examine every reported case of error or omission, and will cause the figures to be corrected, according to the result of such examination, in the final publications of the Census.

[7—597.]

CENSUS BULLETIN NO. 179.

The following statement exhibits the results of the first count of population according to the schedules returned to the Census Office by the Enumerators of the several districts concerned.

The statement of the population in relation to any civil district, town, city, or county is still subject to possible corrections by reason of the discovery of omissions or duplications of names in the lists of inhabitants returned.

Names of cities, towns, and villages are indented and placed under the civil districts in which they are respectively situated, and the population of the civil district includes, in every case, that of all villages within it.

The towns and villages marked with an asterisk (*) are unincorporated, and their population is given only approximately, as their limits cannot be sharply defined.

Places marked with a dagger (†) were not separately returned by the Enumerators.

TENNESSEE—(In part.)

HENRY COUNTY.

1st civil dist., including town of Paris		2,881
Paris town	1,767	
2d civil dist		545
3d civil dist		1,332
4th civil dist		866
5th civil dist., including town of Como		1,350
Como town	84	
6th civil dist		512
7th civil dist., including town of Manlyville		918
Manlyville town	105	
8th civil dist		476
9th civil dist., including town of Henry Station		1,510
Henry Station town	146	
10th civil dist		1,067
11th civil dist., including town of Cottage Grove		1,547
Cottage Grove town	172	
12th civil dist		656
13th civil dist		772
14th civil dist., including town of Conyersville		1,116
Conyersville town	52	
th civil dist		115
16th civil dist		1,110
17th civil dist		396
18th civil dist		655
19th civil dist		811
20th civil dist		635
21st civil dist		780
22d civil dist		299
23d civil dist		648
24th civil dist., including town of Springville		715
Springville town	117	
25th civil dist		429

HICKMAN COUNTY.

1st civil dist., including town of Centreville		1,614
Centreville town	287	
2d civil dist., including village of Little Lot		882
Little Lot village	78	
3d civil dist		715
4th civil dist		1,141
5th civil dist		874
6th civil dist., incl. village of Pinewood		1,132
Pinewood village	288	
7th civil dist		885
8th civil dist		588
9th civil dist		926
10th civil dist		743
11th civil dist		531
12th civil dist		385
13th civil dist		888
14th civil dist		414
15th civil dist		375

HOUSTON COUNTY.

1st civil dist., incl. village of Danville		666
Danville village	77	
2d civil dist., incl. village of Stewart		296
Stewart village	92	
3d civil dist., including town of Erin		885
Erin town	485	
4th civil dist		665
5th civil dist		399
6th civil dist		483
7th civil dist		500
8th civil dist		401

HUMPHREYS COUNTY.

1st civil dist		639
2d civil dist., including village of Johnsonville		973
Johnsonville village	328	

TENNESSEE—Continued.

HUMPHREYS COUNTY continued.

3d civil dist., including village of Hustburg		1,340
Hustburg village	83	
4th civil dist		753
5th civil dist		764
6th civil dist., including village of Waverly		1,136
Waverly village	510	
7th civil dist		494
8th civil dist		832
9th civil dist		596
10th civil dist		883
11th civil dist		339
12th civil dist., including town of Bakerville		906
Bakerville town	88	
13th civil dist		892
14th civil dist		369
15th civil dist		463

JACKSON COUNTY.

1st civil dist., including village of Gainsboro		1,902
Gainsboro village	352	
2d civil dist		920
3d civil dist		666
4th civil dist		619
5th civil dist., including village of Granville		1,280
Granville village	179	
6th civil dist		274
7th civil dist		516
8th civil dist		631
9th civil dist		1,029
10th civil dist		679
11th civil dist		1,227
12th civil dist		757
13th civll dist		773
14th civil dist		735

JAMES COUNTY.

1st civil dist., including village of Harrison		658
Harrison village	206	
2d civil dist		373
3d civil dist		778
4th civil dist		619
5th civil dist., including Ooltewah village		1,403
Ooltewah village	263	
6th civil dist		396
7th civil dist		510
8th civil dist		450

JEFFERSON COUNTY.

1st civil dist		759
2d civil dist., including village of Dandridge		1,257
Dandridge village	431	
3d civil dist		1,262
4th civil dist		1,115
5th civil dist		961
6th civil dist		544

JEFFERSON COUNTY continued.

7th civil dist., including part of the village of New Market		1,138
New Market village (part of). (See 8th civil district.)	245	
8th civil dist., including part of village of New Market		1,043
New Market village (part of). (See 7th civil district.)	109	
9th civil dist., including village of Mossy Creek		1,804
Mossy Creek village	399	
10th civil dist		1,032
11th civil dist. (formerly 17th civil district), including the village of Strawberry Plains		608
Strawberry Plains village	91	
12th civil dist		1,695
13th civil dist		564
14th civil dist		508
15th civil dist		682
16th civil dist		874
NOTE.—New Market village in 7th and 8th civil districts	354	

JOHNSON COUNTY.

1st civil dist		922
2d civil dist., incl. village of Taylorsville		1,475
Taylorsville village	278	
3d civil dist		849
4th civil dist		922
5th civil dist		704
6th civil dist		623
7th civil dist		857
8th civil dist		329
9th civil dist		677
10th civil dist		408

KNOX COUNTY.

Knoxville city, co-extensive with 1st civil dist		9,693
1st ward	1,155	
2d ward	921	
3d ward	859	
4th ward	597	
5th ward	1,528	
6th ward	1,687	
7th ward	1,609	
8th ward	1,337	
2d civil dist., incl. the following villages		3,251
East Port village	149	
Shieldstown village	720	
3d civil dist		1,454
4th civil dist		794
5th civil dist		886
6th civil dist		953
7th civil dist		1,077
8th civil dist		1,129
9th civil dist		983
10th civil dist., including the following villages		2,116
Campbell's Station village	70	
Concord village	246	
Loveville village	35	

TENNESSEE—Continued.

KNOX COUNTY continued.

11th civil dist		1,793
12th civil dist., including the following places		4,550
Knoxville village	1,224	
Mechanicsville town	1,178	
13th civil dist		748
14th civil dist		965
15th civil dist		1,125
16th civil dist		1,051
17th civil dist		952
18th civil dist		1,087
19th civil dist		1,275
20th civil dist		574
21st civil dist		897
22d civil dist		1,023
23d civil dist		748

LAKE COUNTY.

1st civil dist		776
2d civil dist., including village of Tiptonville		1,386
Tiptonville village	946	
3d civil dist		537
4th civil dist		607
5th civil dist		341
6th civil dist		321

LAUDERDALE COUNTY.

1st civil dist, including village of Durhamville		1,910
Durhamville village	135	
2d civil dist., incl. village of Ripley		2,636
Ripley village	353	
3d civil dist., incl. village of Henning		1,653
Henning village	148	
4th civil dist., incl. following places		892
Fulton village	224	
*Island 34†	—	
*Hatchie Island†	—	
5th civil dist., incl. Ashport village		807
Ashport village	54	
6th civil dist		975
7th civil dist		1,282
8th civil dist		1,435
9th civil dist		297
10th civil dist		1,201
11th civil dist		888
12th civil dist		942

LAWRENCE COUNTY.

1st civil dist., including village of Wayland Springs		889
Wayland Springs village	124	
2d civil dist		780
3d civil dist		940
4th civil dist		483
5th civil dist		513
6th civil dist		713
7th civil dist		535
8th civil dist., including village of Lawrenceburg		1,093
Lawrenceburg village	503	

LAWRENCE COUNTY continued.

9th civil dist		591
10th civil dist		919
11th civil dist		660
12th civil dist., including village of Laurel Hill		649
Laurel Hill village	199	
13th civil dist		301
14th civil dist		398
15th civil dist		919

LEWIS COUNTY.

1st civil dist. (Cathey's Creek)		169
2d civil dist		172
3d civil dist. (Cane Creek)		167
4th civil dist. (Bigby)		169
5th civil dist, including village of Newburg		373
Newburg village	27	
6th civil dist. (Palestine)		405
7th civil dist. (Turnbons Mills)		327
8th civil dist. (Buffalo)		399

LINCOLN COUNTY.

1st civil dist., including village of Molins		956
Molins village	78	
2d civil dist		632
3d civil dist., including village of Flintville		637
Flintville village	181	
4th civil dist., including village of Boonville		1,518
Boonville village	59	
5th civil dist., including village of Mulberry		1,428
Mulberry village	148	
6th civil dist., including village of Oak Hill		1,362
Oak Hill village	119	
7th civil dist		1,183
8th civil dist., including town of Fayetteville		3,332
Fayetteville town	2,104	
9th civil dist		850
10th civil dist., including village of Petersburg		1,676
Petersburg village	150	
11th civil dist		546
12th civil dist		986
13th civil dist		1,062
14th civil dist		932
15th civil dist		841
16th civil dist		1,021
17th civil dist		1,230
18th civil dist		886
19th civil dist., incl. village of Blanche		1,154
Blanche village	92	
20th civil dist		718
21st civil dist		1,099
22d civil dist		500
23d civil dist., incl. village of Kelso		974
Kelso village	125	

TENNESSEE—Continued.

LINCOLN COUNTY continued.

24th civil dist., including village of Elora		562
Elora village	21	
25th civil dist., including village of George's Store		875
George's Store village	58	

LOUDON COUNTY.

1st civil dist. (Loudon), including town of Loudon		1,723
Loudon town	832	
2d civil dist. (Stockton valley)		420
3d civil dist. (Blue Springs)		447
4th civil dist. (Philadelphia), including village of Philadelphia		811
Philadelphia village	332	
5th civil dist. (Piney)		1,000
6th civil dist. (Morganton)		762
7th civil dist. (Hughe's Mill)		746
8th civil dist. (Unitia), including village of Unitia		783
Unitia village	142	
9th civil dist. (Lenoirs), including village of Lenoirs		1,183
Lenoirs village	236	
10th civil dist. (Eaton's Cross Roads)		750
11th civil dist. (Hackberry)		523

M'MINN COUNTY.

1st civil dist		750
2d civil dist		897
3d civil dist		699
4th civil dist		600
5th civil dist		534
6th civil dist		995
7th civil dist., incl. town of Atticus		1,850
Atticus town	1,100	
8th civil dist		900
9th civil dist		789
10th civil dist., including town of Riceville		1,118
Riceville town	285	
11th civil dist		875
12th civil dist		890
13th civil dist		746
14th civil dist., including village of Calhoun		1,069
Calhoun village	203	
15th civil dist		1,043
16th civil dist		818
17th civil dist		491

M'NAIRY COUNTY.

1st civil dist		745
2d civil dist		1,375
3d civil dist		772
4th civil dist., including village of Montezuma		942
Montezuma village	148	
5th civil dist., including the following villages		2,377
Ramer village	100	
Shewalla village	46	
6th civil dist., including town of Falcon		1,102
Falcon town	141	
7th civil dist., exclusive of villages of Bethel and Purdy		1,091
8th civil dist		948
9th civil dist		1,346
10th civil dist		1,136
11th civil dist		656
12th civil dist		893
13th civil dist., exclusive of villages of Bethel and Purdy		636
14th civil dist		432
15th civil dist., including village of Adamsville		999
Adamsville village	174	
16th civil dist		613
17th civil dist., including village of McNairy		866
McNairy village	145	
Bethel village		99
Purdy village		243

NOTE.—The villages of Bethel and Purdy were separately returned, but the civil district in which they are located has not been ascertained.

MACON COUNTY.

1st civil dist		1,571
2d civil dist		776
3d civil dist		741
4th civil dist		1,001
5th civil dist		620
6th civil dist		953
7th civil dist		738
8th civil dist		393
9th civil dist		670
10th civil dist		331
11th civil dist		718
12th civil dist		809

Persons receiving this Bulletin are requested to note any errors, and communicate them to the Superintendent of Census. All communications marked "OFFICIAL BUSINESS" are Free of Postage.
Enumerators have in so many cases failed to properly characterize upon their schedules the civil divisions to which the several portions of their returns respectively relate, that errors in this provisional publication are not unlikely to occur. The Superintendent will cheerfully examine every reported case of error or omission, and will cause the figures to be corrected, according to the result of such examination, in the final publications of the Census.

[7—597.]

CENSUS BULLETIN NO. 180.

The following statement exhibits the results of the first count of population according to the schedules returned to the Census Office by the Enumerators of the several districts concerned.

The statement of the population in relation to any civil district, town, city, or county is still subject to possible corrections by reason of the discovery of omissions or duplications of names in the lists of inhabitants returned.

Names of cities, towns, and villages are indented and placed under the civil districts in which they are respectively situated, and the population of the civil district includes, in every case, that of all villages within it.

The towns and villages marked with an asterisk (*) are unincorporated, and their population is given only approximately, as their limits cannot be sharply defined.

Places marked with a dagger (†) were not separately reported by the Enumerator.

TENNESSEE—(In part.)

MADISON COUNTY.

1st civil dist., including the following villages		2,367
Henderson village	493	
Pinson village	220	
2d civil dist., including village of Medon		1,363
Medon village	153	
3d civil dist		1,001
4th civil dist		1,591
5th civil dist		1,131
6th civil dist		1,097
7th civil dist		1,689
8th civil dist		1,725
9th civil dist		701
10th civil dist		2,163
11th civil dist		1,093
12th civil dist., including the following villages		1,768
Clay Brook village	44	
Spring Creek village	117	
13th civil dist		729
14th civil dist		888
15th civil dist., including the city of Jackson		8,762
Jackson city	5,377	
16th civil dist		1,367
17th civil dist		1,439

MARION COUNTY.

1st civil dist		144
2d civil dist		292
3d civil dist		919
4th civil dist., including village of Victoria		1,190
Victoria village	648	
5th civil dist		821
6th civil dist		577
7th civil dist., including village of Jasper		2,124
Jasper village	541	

MARION COUNTY continued.

8th civil dist		504
9th civil dist		348
10th civil dist		853
11th civil dist., including the following villages		2,064
Pittsburg village	95	
South Pittsburg village	1,045	
12th civil dist		180
13th civil dist		894

MARSHALL COUNTY.

1st civil dist		1,220
2d civil dist., including hamlet of Springs Place		949
*Springs Place hamlet†		—
3d civil dist		931
4th civil dist		1,349
5th civil dist		1,120
6th civil dist., including town of Farmington		1,105
Farmington town	131	
7th civil dist		953
8th civil dist., including town of Chapel Hill		1,623
Chapel Hill town	112	
9th civil dist		762
10th civil dist., including town of Caney Springs		1,150
*Caney Springs town†		—
11th civil dist., including town of Berlin		591
*Berlin town†		—
12th civil dist		843
13th civil dist., including town Mooresville		1,012
Mooresville town	39	
14th civil dist		796
15th civil dist., including town of Lewisburg		2,012
Lewisburg town	460	

TENNESSEE—Continued.

MARSHALL COUNTY continued.

16th civil dist		920
17th civil dist., including town of Connersville		1,923
Connersville town	290	

MAURY COUNTY.

1st civil dist		700
2d civil dist		610
3d civil dist		690
4th civil dist		980
5th civil dist		1,281
6th civil dist., including the following villages		2,724
Campbell's Station village	100	
Culleoka village	199	
7th civil dist		1,616
8th civil dist		1,504
9th civil dist., including the following places		6,578
Columbia town	3,400	
Macedonia village	1,672	
10th civil dist		1,624
11th civil dist		1,549
12th civil dist		2,041
13th civil dist., including village of Mt. Pleasant		1,612
Mt. Pleasant village	72	
14th civil dist		1,141
15th civil dist		754
16th civil dist		796
17th civil dist		1,531
18th civil dist., including town of Santa Fé		1,417
Santa Fé town	166	
19th civil dist		1,446
20th civil dist., including village of River Station		1,832
River Station village	90	
21st civil dist		1,796
22d civil dist., including village of Spring Hill		2,395
Spring Hill village	400	
23d civil dist		1,215
24th civil dist		1,114
25th civil dist		958

MEIGS COUNTY.

1st civil dist., including village of Georgetown		1,115
Georgetown village	65	
2d civil dist		1,125
3d civil dist		1,017
4th civil dist., including town of Decatur		1,017
Decatur town	175	
5th civil dist		550
6th civil dist		773
7th civil dist., including village of Ten Mile Stand		806
Ten Mile Stand village	56	
8th civil dist		714

D

MONROE COUNTY.

1st civil dist., including town of Sweet Water		1,335
Sweet Water town	677	
2d civil dist		608
3d civil dist		735
4th civil dist		433
6th civil dist		464
7th civil dist		931
8th civil dist., incl. village of Jalapa		1,063
Jalapa village	57	
9th civil dist		761
10th civil dist		667
11th civil dist		599
12th civil dist		1,020
13th civil dist		1,008
14th civil dist		906
15th civil dist		864
16th civil dist		670
17th civil dist		616
18th civil dist		698
19th civil dist		483
20th civil dist		422

MONTGOMERY COUNTY.

1st civil dist., including the following villages		1,955
Mudtown village	62	
Ormsburg village	223	
Vinegar Hill village	60	
2d civil dist		952
3d civil dist		1,550
4th civil dist		1,965
5th civil dist		1,356
6th civil dist		1,324
7th civil dist., including village of New Providence		1,125
New Providence village	820	
8th civil dist		1,331
9th civil dist		1,479
10th civil dist		566
11th civil dist		767
12th civil dist., including the city of Clarksville		7,293
Clarksville city	3,860	
14th civil dist		501
15th civil dist		622
16th civil dist		1,168
17th civil dist		1,549
18th civil dist		1,047
19th civil dist		1,065
20th civil dist		846

MOORE COUNTY.

1st civil dist., including town of Lynchburg		1,055
Lynchburg town	345	
2d civil dist. (Chestnut Ridge)		661
3d civil dist. (Marble Hill)		639
4th civil dist. (Spencer)		480
5th civil dist. (Waller)		264
6th civil dist. (Ashby)		432
7th civil dist. (Parks)		345

TENNESSEE—Continued.

MOORE COUNTY continued.

8th civil dist. (Charity)		913
9th civil dist. (County Line)		682
10th civil dist. (Hurricane)		473
11th civil dist. (Turkey Creek)		289

MORGAN COUNTY.

1st civil dist		426
2d civil dist		474
3d civil dist		431
4th civil dist., including the following villages		1,229
Kismet village	109	
Montgomery village	44	
Wartburg village	159	
5th civil dist		704
6th civil dist		341
7th civil dist		454
8th civil dist		206
9th civil dist		379
10th civil dist		512

OBION COUNTY.

1st civil dist. (Jacksonville), including village of Harris Station		1,739
Harris Station village	121	
2d civil dist. (Woodland Mills)		1,304
3d civil dist. (Cloar's School House)		1,288
4th civil dist. (Rives Station), including village of Rives Station		800
Rives Station village	180	
5th civil dist. (Wilsonville), including village of Wilsonville		1,121
Wilsonville village	159	
6th civil dist. (Obion Station), including town of Troy		2,921
Troy town	341	
7th civil dist. (Crittenden's Grove)		1,663
8th civil dist. (Kenton Station), including town of Kenton Station		1,489
Kenton Station town	298	
9th civil dist. (Craven's School House)		1,078
10th civil dist. (Wm. H. Caldwell's residence)		725
11th civil dist. (Mason's Hall or Boyett's Store)		732
12th civil dist. (J. F. Reeves' residence)		548
13th civil dist. (Union City), including town of Union City		3,745
Union City town	1,890	
14th civil dist. (Palestine)		1,077
16th civil dist. (Pierce's & Fulton Station), including town of Fulton Station		2,693
Fulton Station town	284	

OVERTON COUNTY.

1st civil dist		950
2d civil dist		745
3d civil dist		1,393
4th civil dist		540
5th civil dist		696

OVERTON COUNTY continued.

6th civil dist., including village of Livingston		1,782
Livingston village	312	
7th civil dist		890
8th civil dist		650
9th civil dist		550
10th civil dist		601
11th civil dist., including village of Monroe		1,538
Monroe village	43	
12th civil dist		588
13th civil dist		1,230

PERRY COUNTY.

1st civil dist		399
2d civil dist		781
3d civil dist		910
4th civil dist		1,009
5th civil dist		350
6th civil dist., incl. town of Linden		1,081
Linden town	189	
7th civil dist		572
8th civil dist		790
9th civil dist		394
10th civil dist		414
11th civil dist		474

POLK COUNTY.

1st civil dist		924
2d civil dist., incl. town of Benton		1,361
Benton town	183	
3d civil dist		949
4th civil dist		723
5th civil dist		381
6th civil dist		603
7th civil dist		519
8th civil dist		839
9th civil dist		477
10th civil dist		493

PUTNAM COUNTY.

1st civil dist., including village of Cookeville		1,614
Cookeville village	279	
2d civil dist		530
3d civil dist		783
4th civil dist		764
5th civil dist		293
6th civil dist		338
7th civil dist., including village of Bloomington		853
Bloomington village	67	
8th civil dist		849
9th civil dist		391
10th civil dist		691
11th civil dist		906
12th civil dist		696
13th civil dist		589
14th civil dist		301
15th civil dist		695
16th civil dist		683
17th civil dist		525

TENNESSEE—Continued.

RHEA COUNTY.

1st civil dist		606
2d civil dist		1,066
3d civil dist		888
4th civil dist		862
5th civil dist		550
6th civil dist., including the village of Washington		670
Washington village	126	
7th civil dist		395
8th civil dist., incl. village of Dayton		1,048
Dayton village	200	
9th civil dist		145
10th civil dist		258
11th civil dist		269
12th civil dist		316

ROANE COUNTY.

1st civil dist., including village of Kingston		2,006
Kingston village	858	
2d civil dist		718
3d civil dist		925
4th civil dist		653
5th civil dist		547
6th civil dist		557
8th civil dist		604
9th civil dist		769
10th civil dist		517
11th civil dist		1,029
12th civil dist		1,164
13th civil dist., including village of Rockwood		2,194
Rockwood village	1,011	
14th civil dist		1,025
15th civil dist		800
16th civil dist		1,044
17th civil dist		685

ROBERTSON COUNTY.

1st civil dist		861
2d civil dist		1,342
3d civil dist		1,130
4th civil dist., including village of Barren		965
Barren village	117	
5th civil dist		685
6th civil dist., including village of Adams Station		1,183
Adams Station village	237	
7th civil dist., including village of Turnersville		782
Turnersville village	112	
8th civil dist., including village of Cedar Hill		1,217
Cedar Hill village	200	
9th civil dist., including town of Springfield		2,642
Springfield town	354	
10th civil dist		1,214
11th civil dist		1,101

ROBERTSON COUNTY continued.

12th civil dist		1,122
13th civil dist., including village of Cooperstown		962
Cooperstown village	61	
14th civil dist		689
15th civil dist., including village of Cross Plains		1,411
Cross Plains village	101	
16th civil dist		663
17th civil dist		892

RUTHERFORD COUNTY.

1st civil dist		756
2d civil dist		992
3d civil dist., including the following towns		1,521
*La Vergne town†	—	
Smyrna town	215	
4th civil dist		1,354
5th civil dist		1,263
6th civil dist., including town of Jefferson		1,458
*Jefferson town†	—	
7th civil dist		2,234
8th civil dist., including town of Eagleville		1,715
Eagleville town	134	
9th civil dist		1,698
10th civil dist., including town of Versailles		1,289
*Versailles town†	—	
11th civil dist		2,986
12th civil dist		1,006
13th civil dist., including town of Murfreesborough		4,701
Murfreesborough town	3,800	
14th civil dist., including the following places		1,104
*Christiana village†	—	
Middleton town	84	
15th civil dist		1,165
16th civil dist., including the town of Milton		782
Milton town	90	
17th civil dist		917
18th civil dist		1,712
19th civil dist., including town of Readyville		851
*Readyville town†	—	
20th civil dist., including the following towns		1,533
Fosterville town	52	
Jordan's Valley town	140	
21st civil dist		1,230
22d civil dist		771
23d civil dist		1,254
24th civil dist., including town of Carlocksville		1,178
*Carlocksville town†	—	
25th civil dist		1,271

Persons receiving this Bulletin are requested to note any errors, and communicate them to the Superintendent of Census. All communications marked "OFFICIAL BUSINESS" are Free of Postage.
Enumerators have in so many cases failed to properly characterize upon their schedules the civil divisions to which the several portions of their returns respectively relate, that errors in this provisional publication are not unlikely to occur. The Superintendent will cheerfully examine every reported case of error or omission, and will cause the figures to be corrected, according to the result of such examination, in the final publications of the Census.

[7—597.]

CENSUS BULLETIN NO. 181.

The following statement exhibits the results of the first count of population according to the schedules returned to the Census Office by the Enumerators of the several districts concerned.

The statement of the population in relation to any civil district, town, city, or county is still subject to possible corrections by reason of the discovery of omissions or duplications of names in the lists of inhabitants returned.

Names of cities, towns, and villages are indented and placed under the civil districts in which they are respectively situated, and the population of the civil district includes, in every case, that of all villages within it.

The towns and villages marked with an asterisk (*) are unincorporated, and their population is given only approximately, as their limits cannot be sharply defined.

Places marked with a dagger (†) were not separately returned by the Enumerators.

TENNESSEE—(In part.)

SCOTT COUNTY.

1st civil dist. (Big South Fork)		377
2d civil dist. (Huntsville), including the following places		1,550
Helwood village	95	
Huntsville town	116	
New River village	126	
3d civil dist. (Robbins—Black Creek)		690
4th civil dist. (Straight Fork)		416
5th civil dist. (Smokey)		323
6th civil dist. (Buffalo)		590
7th civil dist. (Jellico)		391
8th civil dist. (Chitwood)		875
9th civil dist. (Brimstone)		496
10th civil dist. (Bull Creek)		313

SEQUATCHIE COUNTY.

1st civil dist		410
2d civil dist		266
3d civil dist		284
4th civil dist., including the village of Dunlap		512
Dunlap village	133	
5th civil dist		244
6th civil dist		489
7th civil dist		239
8th civil dist		121

SEVIER COUNTY.

1st civil dist. (Jones' Cove)		1,426
2d civil dist. (Emert's Cove)		961
3d civil dist. (Fair Garden)		1,199
4th civil dist. (Harrisburg)		1,005
5th civil dist. (Sevierville), including town of Sevierville		1,401
Sevierville town	253	
6th civil dist. (Weam's Valley)		1,168
7th civil dist. (Cattellsburg)		980
8th civil dist. (North French Broad River)		1,134
9th civil dist. (Trundle Cross Roads)		969

SEVIER COUNTY continued.

10th civil dist. (Cusick's Cross Roads)		1,329
11th civil dist. (Gattenburg)		1,086
12th civil dist. (Sinking Springs, North French Broad River)		661
13th civil dist. (Richardson Cove)		715
14th civil dist. (Boyd's Creek)		888
15th civil dist. (Allensville)		619

SHELBY COUNTY.

1st civil dist		2,752
2d civil dist., including village of Kerrville		2,560
Kerrville village	55	
3d civil dist		1,716
4th civil dist		1,333
5th civil dist		2,188
6th civil dist., including village of Raleigh		3,066
Raleigh village	108	
7th civil dist., including village of Bartlett		3,017
Bartlett village	242	
8th civil dist., including the following villages		2,414
Shelby village	95	
Wythe Depot village	231	
9th civil dist		2,847
10th civil dist., including town of Collensville		3,722
Collensville town	753	
11th civil dist., including village of Germantown		2,917
Germantown village	223	
12th civil dist		2,714
13th civil dist		3,159
14th civil dist		4,203
15th civil dist., including town of Chelsea		1,926
Chelsea town	855	

TENNESSEE—Continued.

SHELBY COUNTY continued.

16th civil dist		1,932
17th civil dist		1,009
18th civil dist		1,365
Memphis city		33,593
1st ward	3,761	
2d ward	2,217	
3d ward	2,198	
4th ward	2,342	
5th ward	4,387	
6th ward	3,007	
7th ward	3,508	
8th ward	5,297	
9th ward	2,673	
10th ward	4,203	

SMITH COUNTY.

1st civil dist., including village of Carthage		914
Carthage village	327	
2d civil dist		1,153
3d civil dist		742
4th civil dist., including village of Dixon's Springs		794
Dixon's Springs village	89	
5th civil dist		1,008
6th civil dist		738
7th civil dist		590
8th civil dist., including village of Chestnut Mound		836
Chestnut Mound village	124	
9th civil dist		567
10th civil dist		537
11th civil dist		660
12th civil dist., including town of Rome		1,145
Rome town	82	
13th civil dist		954
14th civil dist		999
15th civil dist., including village of Gordonsville		1,153
Gordonsville village	184	
16th civil dist		706
17th civil dist., including village of New Middleton		1,376
New Middleton village	257	
18th civil dist		571
19th civil dist		564
20th civil dist		476
21st civil dist		779
22d civil dist		537

STEWART COUNTY.

1st civil dist. (Rough and Ready Furnace)		906
2d civil dist. (Indian Mound), including village of Indian Mound		1,243
Indian Mound village	47	
3d civil dist. (Big Rock)		1,308
4th civil dist. (Saline or Tobacco Port), including village of Tobacco Port		1,066
Tobacco Port village	40	
5th civil dist. (Dyers Creek)		929

E

STEWART COUNTY continued.

6th civil dist. (Cumberland Iron Works), including village of Cumberland City		1,492
Cumberland City village	96	
7th civil dist. (Dover), including village of Dover		1,712
Dover village	317	
8th civil dist. (Great Western Furnace)		963
9th civil dist. (Panther Creek)		891
10th civil dist. (Standing Rock)		795
11th civil dist. (La Grange Iron Works), including the following villages		1,107
Clark Furnace village	300	
La Grange village	168	
12th civil dist. (Cross Words)		278

SULLIVAN COUNTY.

1st civil dist		1,066
2d civil dist		655
3d civil dist		730
4th civil dist		792
5th civil dist., including village of Blountville		1,414
Blountville village	317	
6th civil dist		707
7th civil dist		911
8th civil dist		646
9th civil dist., including village of Perry Flats		682
Perry Flats village	76	
10th civil dist		690
11th civil dist		1,106
12th civil dist		650
13th civil dist		843
14th civil dist		801
15th civil dist		1,081
16th civil dist., incl. town of Union		1,687
Union town	410	
17th civil dist., incl. town of Bristol		2,079
Bristol town	1,647	
18th civil dist		779
19th civil dist		315
20th civil dist		687

SUMNER COUNTY.

1st civil dist		1,351
2d civil dist		509
3d civil dist., incl. town of Gallatin		3,010
Gallatin town	1,938	
4th civil dist		817
5th civil dist., incl. following towns		2,084
Hendersonville town	170	
Saundersville town	98	
6th civil dist		895
7th civil dist		1,114
8th civil dist		1,094
9th civil dist		1,751
10th civil dist		1,617
11th civil dist		1,635
12th civil dist		2,003
13th civil dist		1,439

TENNESSEE—Continued.

SUMNER COUNTY continued.

14th civil dist., including village of Fountain Head		1,443
Fountain Head village	169	
15th civil dist		1,372
16th civil dist		1,491

TIPTON COUNTY.

1st civil dist., including town of Covington		4,149
Covington town	798	
2d civil dist		667
3d civil dist		895
4th civil dist., including village of Randolph		1,358
Randolph village	158	
5th civil dist		1,405
6th civil dist., including village of Mt. Zion		1,765
Mt. Zion village	75	
7th civil dist., including following towns		1,806
Atoka town	102	
Brighton town	104	
8th civil dist		2,153
9th civil dist		1,464
10th civil dist., including village of Mason		1,883
Mason village	113	
11th civil dist		653
12th civil dist		1,136
13th civil dist		1,454
14th civil dist		245

TROUSDALE COUNTY.

1st civil dist. (Corleys School House)	710
2d civil dist. (Beasley's Store)	799
3d civil dist. (Beech Grove)	557
4th civil dist. (Lewis' Store)	589
5th civil dist. (Willow Grove)	502
6th civil dist. (Rocky Mound)	817
7th civil dist. (Hartsville town), including the town of Hartsville	1,956
Hartsville town	604
8th civil dist. (Kings)	165
9th civil dist. (Providence)	323
10th civil dist. (Cedar Bluff)	228

UNICOI COUNTY.

1st civil dist. (Piney Grove)	154
2d civil dist. (Bells)	396
3d civil dist. (Buffalo)	346
4th civil dist. (Swingles)	511
5th civil dist. (Ervin)	555
6th civil dist. (Bumpass Cove)	91
7th civil dist. (Browns)	137
8th civil dist. (Coffee Ridge)	409
9th civil dist. (Wolfs)	279
10th civil dist. (Flagpond)	767

UNION COUNTY.

1st civil dist., including village of Maynardsville		904
Maynardsville village	178	

UNION COUNTY continued.

2d civil dist		885
3d civil dist		1,017
4th civil dist		681
5th civil dist		491
6th civil dist		638
7th civil dist		956
8th civil dist., including hamlet of Logs Cross Roads		642
Logs Cross Roads hamlet	26	
9th civil dist		852
10th civil dist		1,005
11th civil dist		590
12th civil dist		832
13th civil dist		372
14th civil dist		395

VAN BUREN COUNTY.

1st civil dist., including town of Spencer		425
Spencer town	217	
2d civil dist		316
3d civil dist		355
4th civil dist		408
5th civil dist		151
6th civil dist		321
7th civil dist		538
8th civil dist		419

WARREN COUNTY.

1st civil dist., including village of McMinnville		3,194
McMinnville village	1,244	
2d civil dist		711
3d civil dist		664
4th civil dist		561
5th civil dist		879
6th civil dist		660
7th civil dist		768
8th civil dist		1,092
9th civil dist		931
10th civil dist		811
11th civil dist		797
12th civil dist		549
13th civil dist		975
14th civil dist		759
15th civil dist		728

WASHINGTON COUNTY.

1st civil dist		1,035
2d civil dist		927
3d civil dist		1,077
4th civil dist		900
5th civil dist		917
6th civil dist		528
7th civil dist		585
8th civil dist		1,171
9th civil dist., including city of Johnson		1,505
Johnson city	685	
10th civil dist		790
11th civil dist		967
12th civil dist		946
13th civil dist		699

TENNESSEE—Continued.

WASHINGTON COUNTY continued.

14th civil dist		1,113
15th civil dist., incl. town of Jonesboro'.		1,522
Jonesboro' town	895	
16th civil dist		558
17th civil dist		941

WAYNE COUNTY.

1st civil dist		776
2d civil dist., including village of Clifton		1,231
Clifton village	300	
3d civil dist		736
4th civil dist., including village of Waynesboro'		1,133
Waynesboro' village	236	
5th civil dist		690
6th civil dist., exclusive of village of Ashland		693
7th civil dist		1,038
8th civil dist		666
9th civil dist		585
10th civil dist		870
11th civil dist		1,031
12th civil dist		753
13th civil dist		636
14th civil dist., exclusive of village of Ashland		415
Ashland village		48

NOTE.—The village of Ashland was separately returned, but the civil district in which it is located has not been ascertained.

WEAKLEY COUNTY.

1st civil dist. (Abernatheys)		993
2d civil dist. (Martins Store), including town of Martins		1,417
Martins town	541	
3d civil dist. (Gardner Store), including village of Gardner		1,280
Gardner village	289	
4th civil dist. (Harris)		705
5th civil dist. (Palmersville), including town of Palmersville		1,829
Palmersville town	63	
6th civil dist. (Arrs Spring)		984
7th civil dist. (Dresden), including town of Dresden		3,244
Dresden town	314	
8th civil dist. (Sharon Station)		2,078
9th civil dist. (Greenfield), including village of Greenfield		2,040
Greenfield village	320	
10th civil dist. (Park's Springs)		1,261
11th civil dist. (Gleeson Store), including town of Gleeson		1,621
Gleeson town	121	
12th civil dist. (Hays)		872

WEAKLEY COUNTY continued.

13th civil dist. (Dukedom), including village of Dukedom		1,015
Dukedom village	24	
14th civil dist. (Gaston Janes and Mount Pelia), including village of Mount Pelia		1,208
Mount Pelia village	77	
15th civil dist. (Maridian Church)		925
16th civil dist. (Thorns)		585
17th civil dist. (Bucker's)		887
18th civil dist. (Raulston Station)		1,594

WHITE COUNTY.

1st civil dist	1,844
2d civil dist	766
3d civil dist	965
4th civil dist	813
5th civil dist	1,185
6th civil dist	1,309
7th civil dist	710
8th civil dist	675
9th civil dist	615
10th civil dist	353
11th civil dist	761
12th civil dist	1,015
13th civil dist	165

WILLIAMSON COUNTY.

1st civil dist		1,551
2d civil dist		829
3d civil dist., including village of Hellsboro'		1,325
Hellsboro' village	56	
4th civil dist., including village of Thompson		2,328
Thompson village	135	
5th civil dist		1,852
6th civil dist		1,119
7th civil dist		707
8th civil dist		1,269
9th civil dist., including town of Franklin		2,466
Franklin town	1,632	
10th civil dist		1,259
11th civil dist		1,943
12th civil dist		934
13th civil dist		1,012
14th civil dist		1,457
15th civil dist		1,136
16th civil dist		1,109
17th civil dist., including village of Nolinsville		1,205
Nolinsville village	145	
18th civil dist		1,401
19th civil dist		712
20th civil dist		1,152
21st civil dist		862
22d civil dist		685

Persons receiving this Bulletin are requested to note any errors, and communicate them to the Superintendent of Census. All communications marked "OFFICIAL BUSINESS" are Free of Postage.

Enumerators have in so many cases failed to properly characterize upon their schedules the civil divisions to which the several portions of their returns respectively relate, that errors in this provisional publication are not unlikely to occur. The Superintendent will cheerfully examine every reported case of error or omission, and will cause the figures to be corrected, according to the result of such examination, in the final publications of the Census.

[7—597.]

CENSUS BULLETIN NO. 182.

The following statement exhibits the results of the first count of population according to the schedules returned to the Census Office by the Enumerators of the several districts concerned.

The statement of the population in relation to any civil district, town, city, or county is still subject to possible corrections by reason of the discovery of omissions or duplications of names in the lists of inhabitants returned.

Names of cities, towns, and villages are indented and placed under the civil districts in which they are respectively situated, and the population of the civil district includes, in every case, that of all villages within it.

The towns and villages marked with an asterisk (*) are unincorporated, and their population is given only approximately, as their limits cannot be sharply defined.

Places marked with a dagger (†) were not separately returned by the Enumerators.

TENNESSEE—(In part.)

WILSON COUNTY.

1st civil dist		1,664
2d civil dist		1,301
3d civil dist		1,079
4th civil dist., incl. village of La Guado		1,529
La Guado village	102	
5th civil dist		1,322
6th civil dist., including village of Taylorsville		748
Taylorsville village	55	
7th civil dist., including village of Bellewood		700
Bellewood village	63	
8th civil dist., including village of Saulsbury		658
Saulsbury village	38	
9th civil dist., including village of Tucker's X Roads		688
Tucker's X Roads village	62	
10th civil dist., including town of Lebanon		3,143
Lebanon town	2,296	

WILSON COUNTY continued.

11th civil dist		902
12th civil dist., including village of Commerce		1,037
Commerce village	53	
13th civil dist		977
14th civil dist		693
15th civil dist., including village of Statesville		1,297
Statesville village	117	
16th civil dist		1,234
17th civil dist., including village of Cainsville		1,365
Cainsville village	194	
18th civil dist		909
19th civil dist		849
20th civil dist		1,304
21st civil dist		988
22d civil dist		1,131
23d civil dist		1,021
24th civil dist		1,170
25th civil dist		1,038

Persons receiving this Bulletin are requested to note any errors, and communicate them to the Superintendent of Census. All communications marked "OFFICIAL BUSINESS" are Free of Postage.
Enumerators have in so many cases failed to properly characterize upon their schedules the civil divisions to which the several portions of their returns respectively relate, that errors in this provisional publication are not unlikely to occur. The Superintendent will cheerfully examine every reported case of error or omission, and will cause the figures to be corrected, according to the result of such examination, in the final publications of the Census.

[7—597.]

CENSUS BULLETIN NO. 183.

The following statement exhibits the results of the first count of population according to the schedules returned to the Census Office by the Enumerators of the several districts concerned.

The statement of the population in relation to any township, town, city, or county is still subject to possible corrections by reason of the discovery of omissions or duplications of names in the lists of inhabitants returned.

Names of cities, towns, and villages are indented and placed under the townships in which they are respectively situated, and the population of the township includes, in every case, that of all villages within it.

The towns and villages marked with an asterisk (*) are unincorporated, and their population is given only approximately, as their limits cannot be sharply defined.

Places marked with a dagger (†) were not separately returned by the Enumerators.

NORTH CAROLINA—(In part.)

ALAMANCE COUNTY.

Township No. 1 (Patterson)		816
Township No. 2 (Cobble), including the following villages		1,112
*Alamance Factory village†		—
*Belle Monte Cotton Mills village†		—
Township No. 3 (Boon's Station)		1,150
Township No. 4 (Morton)		984
Township No. 5 (Faucett)		1,687
Township No. 6 (Graham), including the following towns		2,440
Company's Shops town	817	
Graham town	379	
Township No. 7 (Albright)		796
Township No. 8 (Newlin)		1,167
Township No. 9 (Thompson)		1,280
Township No. 10 (Melville), including the town of Melville		1,667
Melville town	89	
Township No. 11 (Pleasant Grove)		1,514

ALEXANDER COUNTY.

Ellendale township		1,052
Gwaltney's township		1,321
Little River township		768
Miller's township		890
Sharpe's township		982
Sugar Loaf township		828
Taylorsville township, including the town of Taylorsville		1,360
Taylorsville town	180	
Wittenburgs township		1,154

ALLEGHANY COUNTY.

Cherry Lane township		527
Cranberry township		602
Gap Civil township, including the town of Sparta		1,512
†Sparta town		—
Glade Creek township		817
Piney Creek township		988
Prather's Creek township		1,040

ANSON COUNTY.

Ansonville township		2,364
Burnsville township		1,557
Gulledge's township		2,285
Lanesboro' township, including the town of Polkton		2,041
Polkton town	183	
Lilesville township, including the town of Lilesville		2,420
Lilesville town	192	
Morven township		2,225
Wadesboro' township, including the town of Wadesboro'		3,327
Wadesboro' town	800	
White's Store township		1,775

ASHE COUNTY.

Chestnut Hill township		1,815
Helton township		1,211
Horse Creek township		1,237
Jefferson township, including the town of Jefferson		2,032
Jefferson town	196	
Laurel township		772
North Fork township		1,239
Oldfields township		1,034
Peak Creek township, including the village of Ore Knob		1,913
*Ore Knob village	472	
Pine Swamp township		777
Piney Creek township		1,120
Staggs Creek township		1,287

BEAUFORT COUNTY.

Bath township, including the village of Bath		2,768
Bath village	89	
Chocowinity township		2,460
Long Acre township		2,068
Pantego township, including the following villages		2,136
*Leechville village	69	
*Pantego village	71	

NORTH CAROLINA—Continued.

BEAUFORT COUNTY continued.

Richland township, including the following villages		3,253
Aurora village	81	
*Oregon Hill village	142	
Washington township, including the town of Washington		4,789
Washington town	2,462	

BERTIE COUNTY.

Colerain township, including the town of Colerain		2,518
Colerain town	94	
Merry Hill township		1,580
Mitchell's township		1,358
Roxabel township		1,702
Snake Bite township		1,291
White's township		1,154
Windsor township, including the town of Windsor		4,685
Windsor town	461	
Woodville township		2,111

BLADEN COUNTY.

Abbottsburg township, including the village of Abbottsburg		948
*Abbottsburg village	277	
Bethel township		833
Bladenboro' township		946
Brown Marsh township, including the village of Clarkton		993
*Clarkton village	75	
Carvers Creek township		1,688
Colly township		865
Cypress Creek township		573
Elizabethtown township, including the town of Elizabethtown		2,267
*Elizabethtown town	212	
French's Creek township		1,372
Hollow township		1,313
Lake Creek township		853
Turnbull township		388
White's Creek township		1,612
White Oak township		1,507

BRUNSWICK COUNTY.

Lockwood's Folly township		1,245
North West township		1,313
Shallotte township		1,630
Smithville township, including the town of Smithville		2,116
Smithville town	1,008	
Town Creek township		2,392
Waccamaw township		693

BUNCOMBE COUNTY.

Ashville township, including the town of Ashville		5,568
Ashville town	2,616	
Avery Creek township		787
Black Mountain township		699
Fairview township		997
Flat Creek township		1,521

BUNCOMBE COUNTY continued.

Ivy township		1,709
Leicester township, including the town of Leicester		2,838
Leicester town	542	
Limestone township		909
Lower Hominy township		1,030
Reem's Creek township, including the town of Weaverville		1,762
†Weaverville town		—
Sandy Mush township		1,175
Swannanoa township		1,238
Upper Hominy township		1,676

BURKE COUNTY.

Brindletown township		479
Icard township		1,281
Linville township		839
Lovelady township, including the town of Excelsior		1,012
Excelsior town	239	
Lower Creek township		911
Lower Fork township		978
Morganton township, including the town of Morganton		2,966
Morganton town	861	
Quaker Meadow township		884
Silver Creek township		1,487
Upper Creek township		1,193
Upper Fork township		779

CABARRUS COUNTY.

Township No. 1 (Rocky River)		1,512
Township No. 2 (Poplar Tent)		1,495
Township No. 3 (Dewese)		1,316
Township No. 4 (Brewers)		1,422
Township No. 5 (Misenhiemers)		1,042
Township No. 6 (Faggarts)		712
Township No. 7 (Reed Misenhiemers)		567
Township No. 8 (Mt. Pleasant), including the village of Mt. Pleasant		1,234
Mt. Pleasant village	314	
Township No. 9 (Dutch Buffalow)		997
Township No. 10 (Bethell Church)		1,513
Township No. 11 (Old Field)		1,393
Township No. 12 (Concord), including the town of Concord		1,761
Concord town	1,264	

CALDWELL COUNTY.

Buffalo township		851
Globe township		570
John's River township		964
King's Creek township		683
Lenoir township		1,789
Little River township		1,065
Lovelady township (name changed from Somers)		1,804
Lower Creek township, including the town of Lenoir		1,527
Lenoir town	206	
Patterson township		1,038

NORTH CAROLINA—Continued.

CAMDEN COUNTY.

Court House township		1,987
Shiloh township, including the village of Shiloh		1,854
*Shiloh village	95	
South Mills township		2,433

CARTERET COUNTY.

Beaufort township No. 4, including the following places		2,981
Beaufort town	2,009	
*Fort Macon Garrison	8	
Hunting Quarter township No. 7		1,069
Morehead City township No. 2, including the town of Morehead		1,365
Morehead City town	520	
Newport township No. 3, including the town of Newport		1,027
Newport town	165	
Portsmouth township No. 8		222
Smyrna township No. 6		863
Straits township No. 5		1,149
White Oak township No. 1		1,108

CASWELL COUNTY.

Anderson township		1,522
Dan River township		2,127
Hightowers township		1,555
Leasburg township, including the town of Leasburg		1,647
*Leasburg town†		—
Locust Hill township		1,954
Milton township, including the village of Milton		2,933
Milton village	613	
Pelham township, including the town of Pelham		2,113
*Pelham town†		—
Stony Creek township		1,615
Yanceyville township, including the village of Yanceyville		2,359
*Yanceyville village	337	

CATAWBA COUNTY.

Bandy's township		1,025
Caldwell's township		1,107
Catawba township, including the village of Catawba		2,240
Catawba village	142	
Cline's township		2,134
Hickory township, including the town of Hickory		3,071
†Hickory town		—
Jacobs Fork township		1,443
Mountain Creek township		1,614
Newton township, including the following towns		2,312
Conover town	150	
Newton town	583	

CHEROKEE COUNTY.

Beaver Dam township		1,222
Hot House township		864

CHEROKEE COUNTY continued.

Murphy township, including the village of Murphy		2,233
*Murphy village	170	
Notala township		1,216
Shoal Creek township		1,604
Valley town township		1,043

CHOWAN COUNTY.

Edenton township, including the following towns		3,055
*Commons town	182	
Edenton town	1,382	
Middle township		1,912
Upper township		1,423
Yoppim township		1,510

CLAY COUNTY.

Brasstown township		507
Hayesville township, including the village of Hayesville		1,300
*Hayesville village	111	
Hiwassee township		415
Shooting Creek township		636
Tusquittee township		458

CLEVELAND COUNTY.

Township No. 1 (River)		502
Township No. 2		1,305
Township No. 3 (Rippys)		1,665
Township No. 4 (King's Mountain), including the town of King's Mountain		2,069
King's Mountain town	337	
Township No. 5 (Warlick's)		1,859
Township No. 6 (Shelby), including the town of Shelby		2,606
Shelby town	990	
Township No. 7 (Sandy Run)		1,512
Township No. 8 (Duncan's Creek)		1,456
Township No. 9 (Double Shoals), including the following villages		1,899
†Cleveland Mills village		—
*Double Shoals Cotton Mills village	156	
Township No. 10 (Knob Creek)		759
Township No. 11		939

COLUMBUS COUNTY.

Bogue township		1,110
Bug Hill township		912
Fair Bluff township, including the following villages		1,807
Cerro Gordo village	90	
Fair Bluff village	218	
Lee's township		1,148
Ransom township		1,463
Tatoms township		1,247
Waccamaw township		908
Welch's Creek township		1,177
Western Prong township		456
Whiteville township, including the town of Whiteville		2,670
†Whiteville town		—
Williams township		1,541

NORTH CAROLINA—Continued.

CRAVEN COUNTY.

Township No. 1, including the town of Vanceboro'		2,476
Vanceboro' town	146	
Township No. 2		726
Township No. 5		1,531
Township No. 6		988
Township No. 7, including the village of James City		2,143
*James City village	1,100	
Township No. 8, including the city of New Berne		8,636
New Berne city	6,443	
Township No. 9		3,229

CUMBERLAND COUNTY.

Beaver Dam township		853
Black River township		1,085
Carver's Creek township		2,299
Cedar Creek township		3,114
Cross Creek township, including the town of Fayetteville		5,076
Fayetteville town	3,485	
1st ward	720	
2d ward	428	
3d ward	728	
4th ward	350	
5th ward	160	
6th ward	610	
7th ward	489	
Flea Hill township		2,964
Gray's Creek township		1,673
Little River township		484
Quewhiffle township		868
Rockfish township, including the following villages		2,184
*Beaver Creek village	197	
*Bluff village	135	
*Rockfish village	265	
Seventy-First township		3,236

CURRITUCK COUNTY.

Atlantic township		332
Crawford township		2,350
Fruitville township		599
Moyock township		1,381
Poplar Branch township		1,814

DAVIDSON COUNTY.

Abbott's Creek township		1,069
Alleghany township		592
Arcadia township		857
Boon township		1,524
Clemmonsville township		1,028
Conrad Hill township		1,218
Cotton Grove township		1,092
Emmons township		1,097
Healing Springs township		643
Jackson Hill township		583

DAVIDSON COUNTY continued.

Lexington township, including the town of Lexington		2,877
Lexington town	626	
Midway township		1,094
Silver Hill township, including the town of Silver Hill		958
*Silver Hill town	94	
Thomasville township, including the town of Thomasville		3,057
Thomasville town	450	
Tyro township		1,363
Yadkin township		816
Yadkin College township, including the town of Yadkin College		465
Yadkin College town	170	

DAVIE COUNTY.

Callahan township		1,347
Clarksville township		1,102
Farmington township, including the following villages		2,537
*Farmington village	150	
*Smith Grove village	198	
Fulton twp., incl. the village of Fulton		2,678
*Fulton village	80	
Jerusalem township		1,678
Mocksville township, including the town of Mocksville		1,754
Mocksville town	562	

DUPLIN COUNTY.

Albertson's township		754
Cypress Creek township, including the town of Rose Hill		1,234
*Rose Hill town†		—
Faison township, including the town of Faison		2,355
Faison town†		—
Glisson's township		592
Island Creek township, including the following villages		2,118
Duplin Road village	144	
Teachey's village	56	
Kenanville township, including the town of Kenanville		2,851
Kenanville town	373	
Limestone township, including the following villages		1,203
*Beulahville village	32	
*Hallsville village	50	
Magnolia township, including the town of Magnolia		2,000
Magnolia town	403	
Rockfish township		1,652
Smith's township		852
Warsaw twp., incl. the town of Warsaw		1,904
Warsaw town	182	
Wolfscrape township		1,258

Persons receiving this Bulletin are requested to note any errors, and communicate them to the Superintendent of Census. All communications marked "OFFICIAL BUSINESS" are Free of Postage.
Enumerators have in so many cases failed to properly characterize upon their schedules the civil divisions to which the several portions of their returns respectively relate, that errors in this provisional publication are not unlikely to occur. The Superintendent will cheerfully examine every reported case of error or omission, and will cause the figures to be corrected, according to the result of such examination, in the final publications of the Census.

[7—597.]

CENSUS BULLETIN NO. 184.

The following statement exhibits the results of the first count of population according to the schedules returned to the Census Office by the Enumerators of the several districts concerned.

The statement of the population in relation to any township, town, city, or county is still subject to possible corrections by reason of the discovery of omissions or duplications of names in the lists of inhabitants returned.

Names of cities, towns, and villages are indented and placed under the townships in which they are respectively situated, and the population of the township includes, in every case, that of all villages within it.

The towns and villages marked with an asterisk (*) are unincorporated, and their population is given only approximately, as their limits cannot be sharply defined.

Places marked with a dagger (†) were not separately returned by the Enumerators.

NORTH CAROLINA—(In part.)

FORSYTH COUNTY.

Abbott's Creek township		747
Belewe's Creek township		1,010
Bethania township, including the village of Bethania		1,346
*Bethania village	105	
Broadbay township, including the village of Waughton		1,103
*Waughton village	311	
Kernersville township, including the village of Kernersville		1,435
Kernersville village	585	
Lewisville township, including the village of Lewisville		894
*Lewisville village	48	
Middle Fork township		1,386
Old Richmond township		1,010
Old Town township		1,066
Salem Chapel township		1,226
South Fork township		1,459
Vienna township		918
Winston township, including the following villages		4,470
Salem village	1,340	
Winston village	2,854	

FRANKLIN COUNTY.

Cedar Rock township		1,725
Cypress township		1,104
Dunn's township		1,309
Franklinton township, including the town of Franklinton		3,651
Franklinton town	484	
Freeman township, including the town of Youngsville		1,978
Youngsville town	117	
Gold Mine township		1,102
Harris township		1,900
Haysville township		2,548

FRANKLIN COUNTY continued.

Louisburg township, including the town of Louisburg		3,458
Louisburg town	730	
Sandy Creek township		2,054

GASTON COUNTY.

Cherryville township, including the town of Cherryville		2,356
Cherryville town	68	
Crowder's Mountain township, including the town of Gastonia		2,824
Gastonia town	236	
Dallas township, incl. the town of Dallas		2,747
Dallas town	417	
River Bend township, including the following villages		2,689
Brevard village	75	
*Mount Island village	321	
South Point township, including the following places		3,638
Lowell town	35	
*Woodland Cotton Mills village	222	

GATES COUNTY.

Gatesville township, including the town of Gatesville		1,353
Gatesville town	187	
Hall township		686
Hasletts township		1,103
Holly Grove township		1,541
Hunter's Mill township		1,641
Mintonsville township		1,389
Reynoldson township		1,184

GRAHAM COUNTY.

Cheoah township, including the town of Robbinsonville		1,774
Robbinsonville town	47	
Stecoah township		561

NORTH CAROLINA—Continued.

GRANVILLE COUNTY.

Brassfields township		2,588
Dutchville township		2,300
Fishing Creek township		2,508
Henderson township, incl. the town of Henderson		4,696
Henderson town	1,421	
Kitrells township		2,836
Oak Hill township		2,341
Oxford township, including the town of Oxford		3,938
Oxford town	1,349	
Sassafras Fork township		1,983
Tally Ho township		3,300
Townsville township, including the village of Williamsborough		2,607
*Williamsborough village	176	
Walnut Grove township		2,189

GREENE COUNTY.

Bull Head township, including town of Contentnia		1,516
†Contentnia town	—	
Hookerton township, incl. the town of Hookerton		1,470
Hookerton town	179	
Olds township		2,855
Snow Hill township, including the town of Snow Hill		1,703
Snow Hill town	332	
Spreights Bridge township		2,493

GUILFORD COUNTY.

Bruce township		918
Centre Grove township		906
Clay township		1,011
Deep River township		1,066
Fentress township, including the village of Pleasant Garden		968
*Pleasant Garden village	15	
Friendship township		1,321
Gilmer township, including part of the city of Greensboro'		3,856
Greensboro' city (part of) (See Morehead township.)	2,105	
Greene township		1,066
High Point township, including the village of High Point		2,060
High Point village	991	
Jamestown township, including the village of Jamestown		1,437
*Jamestown village	90	
Jefferson township		1,266
Madison township		829
Monroe township, including the village of Brown's Summit		905
*Brown's Summit village	94	
Morehead township, including the following places		1,967
†Greensboro' city (part of) (See Gilmer township.)	—	
*Warnersville village	615	
Oak Ridge township		931

GUILFORD COUNTY continued.

Rock Creek township, including the town of Gibsonville		1,213
Gibsonville town	111	
Sumner township		1,074
Washington township		791

NOTE.—The part of Greensboro' city which is in Gilmer township has been separated, but thus far the enumerator of Morehead township has failed to make the separation.

HALIFAX COUNTY.

Brinkleyville township, including the village of Ringwood		3,610
Ringwood village	137	
Butterwood township		1,634
Caledonia township, including the village of Scotland Neck		2,835
Scotland Neck village	482	
Conocanary township		1,377
Enfield township, including the town of Enfield		4,681
Enfield town	110	
Faucetts township (formerly called Bucharia)		2,479
Halifax township, including the town of Halifax		3,888
Halifax town	376	
Littleton twp. (formerly called Etruria), incl. part of the town of Littleton		2,790
Littleton town (part of) (See River township, Warren Co.)	74	
Palmyra township		2,425
Roseneath township		1,452
Weldon township, including the town of Weldon		3,129
Weldon town	932	

NOTE.—Littleton town in Littleton twp., Halifax county, and in River twp., Warren county 113

HARNETT COUNTY.

Anderson Creek township		824
Avernsboro' township, including the town of Avernsboro'		1,244
Avernsboro' town	38	
Barbecue township		765
Black River township		643
Buckhorn township		961
Grove township		897
Hector's Creek township		732
Johnsonville township		586
Lillington township, including the town of Lillington		802
†Lillington town	—	
Neill's Creek township		776
Stewart's Creek township		1,331
Upper Little River township		1,301

HAYWOOD COUNTY.

Beaver-dam township		1,563
Chattahoochee township		391

NORTH CAROLINA—Continued.

HAYWOOD COUNTY continued.

Crab Tree township		846
East Fork township		399
Fine's Creek township		1,463
Iron Duff township		446
Ivy Hill township		664
Jonathan's Creek township		851
Pigeon township		1,233
Pigeon Valley township		658
Waynesville township, including the town of Waynesville		1,757
Waynesville town	225	

HENDERSON COUNTY.

Blue Ridge township		1,167
Clear Creek township		482
Crab Creek township		875
Edneyville township		1,515
Green River township		971
Hendersonville township, including the town of Hendersonville		2,561
Hendersonville town	554	
Hooper's Creek township		956
Mills River township		1,754

HERTFORD COUNTY.

Harrellsville township		2,233
Manney's Neck township		1,482
Murfreesboro' township, including the town of Murfreesboro'		2,152
Murfreesboro' town	645	
St. John's township, including the village of Union		3,300
*Union village	95	
Winton township, including the town of Winton		2,676
Winton town	253	

HYDE COUNTY.

Currituck township, including the village of Wakelyville		2,055
*Wakelyville village	100	
Fairfield township		1,089
Lake Landing township, including the following towns		3,043
†Englehard town	—	
†Middleton town	—	
Ocracoke township		400
Swan Quarter township		1,178

IREDELL COUNTY.

Barringer's township		1,290
Bethany township, including the village of Bethany Church		810
*Bethany Church village	98	
Chambersburg township		1,305
Coddle Creek township, including the village of Mooresville		2,350
Mooresville village	508	
Concord township		1,235
Cool Springs township		822
Davidson township, including the town of Mount Mourne		2,292
Mount Mourne town	93	

IREDELL COUNTY continued.

Eagle Mills township		1,151
Fallstown township, including the village of Troutman's		1,191
*Troutman's village	71	
New Hope township		934
Olin township		1,084
Sharpsburg township		1,134
Shiloh township		1,860
Statesville township, including the village of Statesville		2,967
Statesville village	1,891	
Turnersburg township		1,030
Union Grove township		1,220

JACKSON COUNTY.

Barker's Creek township		483
Canada township		382
Caney Fork township		590
Cashier's Valley township		426
Cullowhee township		713
Hamburg township		588
Qualla township		967
River township		367
Savannah township		694
Scott's Creek township		621
Webster township, including the village of Webster		1,512
*Webster village	107	

JOHNSTON COUNTY.

Bentonville township, including the village of Bentonville		1,076
*Bentonville village	27	
Beulah township		1,481
Boon Hill township, including the town of Princeton		2,283
†Princeton town	—	
Clayton township, including the village of Clayton		2,645
Clayton village	352	
Elevation township		1,890
Ingram township		1,755
Meadow township		1,727
O'Neal township, including the village of Earpsborough		1,932
*Earpsborough village	44	
Pleasant Grove township		1,850
Selma township, including the following towns		1,821
Pine Level town	219	
Selma town	256	
Smithfield township, including the following places		3,522
Smithfield town	485	
*Wilson Mills village†	—	
Wilders township		1,479

JONES COUNTY.

Township No. 1 (White Oak)		961
Township No. 2 (Polloksville), including the village of Polloksville		2,228
Polloksville village	53	

NORTH CAROLINA—Continued.

JONES COUNTY continued.

Township No. 3 (Trenton), including the village of Trenton		1,173
Trenton village	149	
Township No. 4 (Cypress Creek)		700
Township No. 5 (Tuckahoe)		675
Township No. 6 (Beaver Creek)		1,754

LENOIR COUNTY.

Contentnea Neck township		1,453
Falling Creek township		1,443
Kinston twp., incl. the town of Kinston		2,778
Kinston town	1,216	
Lenoir Institute township, including the village of Lenoir Institute		1,087
*Lenoir Institute village†	—	
Mosely Hall township, including the town of La Grange		2,446
La Grange town	522	
Pink Hill township		767
Sand Hill township		593
Trent township		949
Vance township		1,196
Woodington township		2,632

LINCOLN COUNTY.

Catawba Springs township, including the following villages		3,088
*Beatties Ford village	73	
Denver village	148	
*Lowesville village	91	
Howard's Creek township		1,986
Ironton twp., incl. the town of Ironton		1,888
†Ironton town	—	
Lincolnton township, including the following villages		2,698
*Freedmantown village	226	
Lincolnton village	708	
North Brook township		1,401

M'DOWELL COUNTY.

Broad River township		577
Crooked Creek township		749
Dysartsville township		1,215
Finley township		845
Higgins township		406
Jamestown township		461
Marion twp., incl. the town of Marion		2,312
Marion town	372	
Montford Cove township		798
North Cove township		990
Old Fort twp., incl. the town of Old Fort		1,483
†Old Fort town	—	

MACON COUNTY.

Blue Ridge township, including the village of Highlands		436
Highlands village	82	

MACON COUNTY continued.

Burningtown township		597
Cartoogechaye township		584
Cowee township		1,066
Ellijay township		689
Franklin township, including the village of Franklin		1,840
*Franklin village	207	
Millshoal township		671
Nantahala township		855
Smith's Bridge township		890
Sugar Fork township		436

MADISON COUNTY.

Big Laurel township		428
Bull Creek township		2,212
Marshall township, including the town of Marshall		2,585
Marshall town	175	
Middle Fork of Ivy township		1,197
Pine Creek township		738
Sandy Mush township		614
Shelton Laurel township		979
Spring Creek township		1,604
Upper Laurel township		663
Warm Springs township, including the town of Warm Springs		1,169
†Warm Springs town	—	
West Fork of Ivy township		621

MECKLENBURGH COUNTY.

Township No. 1 (Charlotte), including the city of Charlotte		10,547
Charlotte city	7,094	
1st ward	2,238	
2d ward	1,636	
3d ward	1,894	
4th ward	1,326	
Township No. 2 (Berryhills)		1,626
Township No. 3 (Steele Creek)		2,022
Township No. 4 (Sharon)		2,048
Township No. 5 (Providence)		2,189
Township No. 6 (Clear Creek)		1,350
Township No. 7 (Crab Orchard)		2,223
Township No. 8 (Mallard Creek)		2,115
Township No. 9 (Dewese), including the following towns		1,915
Davidson College town	391	
†Huntersville town	—	
Township No. 10 (Lemley's)		1,492
Township No. 11 (Long Creek)		1,915
Township No. 12 (Paw Creek)		1,739
Township No. 13 (Morning Star), including the town of Matthews		1,593
Matthews town	191	
Township No. 14 (Pineville), including town of Pineville		1,401
Pineville town	300	

Persons receiving this Bulletin are requested to note any errors, and communicate them to the Superintendent of Census. All communications marked "OFFICIAL BUSINESS" are Free of Postage.
Enumerators have in so many cases failed to properly characterize upon their schedules the civil divisions to which the several portions of their returns respectively relate, that errors in this provisional publication are not unlikely to occur. The Superintendent will cheerfully examine every reported case of error or omission, and will cause the figures to be corrected, according to the result of such examination, in the final publications of the Census.

[7—597.]

CENSUS BULLETIN NO. 185.

The following statement exhibits the results of the first count of population according to the schedules returned to the Census Office by the Enumerators of the several districts concerned.

The statement of the population in relation to any township, town, city, or county is still subject to possible corrections by reason of the discovery of omissions or duplications of names in the lists of inhabitants returned.

Names of cities, towns, and villages are indented and placed under the townships in which they are respectively situated, and the population of the township includes, in every case, that of all villages within it.

The towns and villages marked with an asterisk (*) are unincorporated, and their population is given only approximately, as their limits cannot be sharply defined.

Places marked with a dagger (†) were not separately returned by the Enumerators.

NORTH CAROLINA—(In part.)

MITCHELL COUNTY.		
Bakersville township, including the town of Bakersville		2,469
Bakersville town	476	
Grassy Creek township		1,087
Harrell's township		1,053
Hollow Poplar township		749
Linville township		1,186
Little Rock Creek township		388
Red Hill township		633
Snow Creek township		765
Toe River township		1,105
MONTGOMERY COUNTY.		
Cheek's Creek township		989
Eldorado township		1,040
Hill township		667
Hollingsworth township		495
Little River township		532
Mount Gilead township		2,119
Ophir township		501
Pee Dee township		742
Rocky Springs township		758
Troy township, including the town of Troy		855
Troy town	131	
Uwharrie township		676
MOORE COUNTY.		
Township No. 1 (Carthage), including the town of Carthage		2,336
Carthage town	366	
Township No. 2 (Bensalem)		1,310
Township No. 3 (Shuffield's)		1,689
Township No. 4 (Ritter's)		1,761
Township No. 5 (Pocket)		1,939
Township No. 6 (Jonesboro'), including the following towns		2,948
Jonesboro' town	372	
Sanford town	236	
MOORE COUNTY continued.		
Township No. 7 (Greenwood), including the following towns		2,001
Cameron town	117	
†Swann's Station town	—	
Township No. 8 (McNeill's), including the village of Manly Station		1,213
Manly Station village	161	
Township No. 9 (Sand Hill), including the town of Keyser		837
*Keyser town†	—	
Township No. 10 (Mineral Springs)		787
NASH COUNTY.		
Bailey's township		1,124
Castalia twp., incl. the town of Castalia		866
Castalia town	133	
Cooper's township		1,683
Ferrell's township		1,202
Griffin's township		1,367
Jackson township		1,290
Manning's township		1,785
Nashville twp., incl. town of Nashville		1,548
Nashville town	212	
Rocky Mount township		1,702
Stony Creek township		1,897
Whitaker's township		3,267
NEW HANOVER COUNTY.		
Cape Fear township		1,293
Federal Point township		441
Harnett township		1,665
Masonboro' township		627
Wilmington city (co-extensive with Wilmington township)		17,350
1st ward	6,367	
2d ward	1,963	
3d ward	2,389	
4th ward	2,288	
5th ward	4,343	

NORTH CAROLINA—Continued.

NORTHAMPTON COUNTY.

Gaston township		3,088
Jackson township, including the village of Jackson		745
Jackson village	255	
Kirby township		2,722
Oconeechee township, including the village of Garysburg		2,446
*Garysburg village	105	
Rich Square township, including the village of Rich Square		3,619
*Rich Square village	63	
Roanoke township		2,275
Seaboard township, including the village of Seaboard		2,595
Seaboard village	167	
Wiccaconee township		2,542

ONSLOW COUNTY.

Jacksonville township, including the village of Jacksonville		1,845
Jacksonville village	94	
Richlands township, including the town of Richlands		2,630
†Richlands town		—
Stump Sound township		2,095
Swansboro' township, including the village of Swansboro'		1,597
Swansboro' village	128	
White Oak township		1,662

ORANGE COUNTY.

Bingham township		1,901
Cedar Grove township		2,093
Chapel Hill township, including the village of Chapel Hill		3,124
Chapel Hill village	831	
Durham township, including the town of Durham		5,507
Durham town	2,041	
Hillsboro' township, including the following places		4,095
Hillsboro' town	281	
*North Hillsboro' village	500	
Lebanon township		804
Little River township		2,178
Mangum township		2,354
Patterson township		1,642

PAMLICO COUNTY.

Township No. 1		1,323
Township No. 2, including the town of Stonewall		1,748
Stonewall town	210	
Township No. 3, including the town of Vandermere		1,819
†Vandermere town		—
Township No. 4		634
Township No. 5		799

PASQUOTANK COUNTY.

Elizabeth City township, including the town of Elizabeth City		2,721
Elizabeth City town	2,315	

PASQUOTANK COUNTY continued.

Mt. Hermon township		1,471
Newland township		1,518
Nixonton township, including the village of Nixonton		1,996
*Nixonton village	67	
Providence township		783
Salem township		1,880

PENDER COUNTY.

Canetuck township		891
Caswell township		1,150
Columbia township		1,559
Grant township		1,705
Holden township, including the village of Burgaw		959
Burgaw village	184	
Holly township		1,189
Lincoln township, including the village of Lillington		1,392
Lillington village	98	
Rocky Point township		1,830
Union township		1,793

PERQUIMONS COUNTY.

Belvidere township, including the village of Belvidere		2,628
*Belvidere village	91	
Bethel township		1,653
Hertford township, including the town of Hertford		1,416
Hertford town	661	
New Hope township		2,221
Parksville township		1,548

PERSON COUNTY.

Allensville township		1,389
Bushy Fork township		1,748
Cunningham's township		1,331
Flat River township		1,295
Holloway's township		1,653
Mount Tirzah township		1,377
Olive Hill township		1,611
Roxboro' township, including the town of Roxboro'		1,939
Roxboro' town	483	
Woodsdale township		1,376

PITT COUNTY.

Belvoir township, including the following villages		2,593
Bethel village	127	
Peney Hill village	36	
Chicor township		2,523
Contentnea township		2,069
Falkland township		1,937
Farmville township, including the following villages		2,497
Farmville village	111	
Marlboro' village	79	
Greenville township, including the town of Greenville		4,647
Greenville town	912	
Pactolus township		2,898

NORTH CAROLINA—Continued.

PITT COUNTY continued.

Swift Creek township, including the village of Quinnlyville		2,630
*Quinnlyville village	61	

POLK COUNTY.

Columbus township, including the town of Columbus		838
Columbus town	71	
Cooper's Gap township		884
Green's Creek township		1,227
Tryon township		994
White Oak township (also called Mills Spring)		1,119

RANDOLPH COUNTY.

Ashboro' township, including the town of Ashboro'		708
Ashboro' town	299	
Back Creek township		1,188
Browers township		1,047
Cedar Grove township, including the following villages		1,501
*Cedar Falls village	248	
*Franklinville village	366	
Columbia township, including the village of Columbia		1,495
*Columbia village	167	
Concord township		1,296
Franklinville township		944
Grant township		865
Liberty township		1,035
New Hope township		1,068
New Market township		1,222
New Salem township		930
Pleasant Grove township		1,379
Randleman township, including the following places		1,383
*New Salem village	87	
*Randleman's Mills town	1,027	
†Union Factory town	—	
Richland township		842
Tabernacle township		1,602
Trinity township, including the following villages		1,518
Bush Hill village	131	
Trinity village	240	
Union township		813

RICHMOND COUNTY.

Beaver Dam township		590
Black Jack township		1,388
Laurel Hill township		2,487
Mineral Springs township		1,159
Rockingham township, including the town of Rockingham		2,482
†Rockingham town	—	
Steele's Creek township		2,303
Stewartsville township, including the town of Laurensburg		3,552
Laurensburg town	908	
Williamson township		2,412
Wolf Pit township		1,872

ROBESON COUNTY.

Alfordsville township		1,571
Back Swamp township		1,420
Blue Springs township		1,406
Britts township		1,451
Burnt Swamp township		1,875
Howellsville township		1,240
Lumber-bridge township		1,356
Lumberton township, including the town of Lumberton		1,849
Lumberton town	533	
St. Paul's township		1,622
Shoe Heel township, including the town of Shoe Heel		1,661
Shoe Heel town	214	
Smith township		2,244
Sterling's Mill township		1,313
Thompson's township		2,734
White House township		1,428
Wisharts township		710

ROCKINGHAM COUNTY.

Huntsville township		1,297
Leaksville township, including the village of Leaksville		2,354
Leaksville village	582	
Madison township, including the village of Madison		1,851
Madison village	361	
Mayo township, including the village of Stoneville		2,409
Stoneville village	100	
New Bethel township		1,795
Oregonville township		3,706
Simpsonville township		1,833
Wentworth township, including the town of Wentworth		2,488
*Wentworth town	242	
Williamsburg township, including the town of Reidsville		4,011
Reidsville town	1,316	

ROWAN COUNTY.

Atwell township, including the village of Enochville		2,641
Enochville village	77	
Franklin township		1,820
Gold Hill township, including the village of Gold Hill		1,184
Gold Hill village	348	
Litaker township, including the village of China Grove		1,944
*China Grove village	26	
Locke township		1,303
Morgan township		1,180
Mount Ulla township		1,803
Providence township		1,585
Salisbury township, including the town of Salisbury		4,085
Salisbury town	2,723	
Scotch Irish township		1,605
Unity township		815

NORTH CAROLINA—Continued.

RUTHERFORD COUNTY.

Camp Creek township		1,281
Chimney Rock township		1,336
Colfax township		1,537
Cool Spring township, including the village of Burnt Chimney		1,440
*Burnt Chimney village	110	
Duncan's Creek township		750
Golden Valley township		1,013
Green Hill township		1,372
High Shoal township		1,164
Logan's Store township		1,631
Morgan township		713
Rutherfordton township, including the village of Rutherford		1,243
*Rutherford village	300	
Sulphur Springs township		1,188
Union township		530

SAMPSON COUNTY.

Clinton township, including Clinton town		3,441
Clinton town	620	
Dismal township		1,272
Franklin township, including Harrell's Store town		1,774
*Harrell's Store town	68	
Hall's township		1,248
Honeycutt's township		1,691
Lisbon township		1,590
Little Coharie township		1,481
McDaniel's township		1,086
Mingo township		1,623
Piney Grove township		2,559
Taylor's Bridge township		1,706
Turkey township		1,396
Westbrooks township, including Newton Grove town		2,027
Newton Grove town	61	

STANLY COUNTY.

Albemarle township, including the town of Albemarle		1,802
†Albemarle town		—
Almond township		924
Big Lick township, including the town of Big Lick		1,714
Big Lick town	99	
Centre township		1,473
Furr's township, including the village of Locust Level		1,386
*Locust Level village	35	
Harris township		1,190
Ridenhour's township		875
Tyson's township		1,141

STOKES COUNTY.

Beaver Island township		1,409
Meadow township, including the following towns		2,659
*Danbury town	144	
*Germantown town	139	

STOKES COUNTY continued.

Peters Creek township, including the village of Lawsonville		1,906
*Lawsonville village	33	
Quaker Gap township		2,68[illegible]
Sauratown township		1,81[illegible]
Snow Creek township		2,37[illegible]
Yadkin township		2,50[illegible]

SURRY COUNTY.

Bryan township		1,295
Dobson township		1,747
Eldora township		1,087
Franklin township		899
Hotel twp., incl. the village of Elkin		803
*Elkin village	137	
Marsh township		813
Mount Airy township, including the village of Mount Airy		2,893
*Mount Airy village	519	
Pilot township		1,967
Rockford township		1,144
Stewart's Creek township		1,159
Westfield township		1,495

SWAIN COUNTY.

Charleston township		1,352
Forney's Creek township		562
Nantahala township		1,003
O'Cona Lufty township		867

TRANSYLVANIA COUNTY.

Boyd township		639
Cathey's Creek township		723
Davidson River township, including the town of Brevard		1,256
Brevard town	223	
Dunn's Rock township		578
Eastatoe township		663
Gloucester township		377
Hogback township		309
Little River township		795

TYRRELL COUNTY.

Alligator township		917
Columbia township, including the town of Columbia		1,302
Columbia town	166	
Gum Neck township		1,129
Scuppernong township		1,017
South Fork township		180

UNION COUNTY.

Buford township		2,022
Goose Creek township		2,915
Jackson township		1,530
Lane's Creek township, including the town of Griffinsville		2,508
Griffinsville town	49	
Monroe twp., incl. the town of Monroe		4,051
Monroe town	1,564	
New Salem township		2,511
Sandy Ridge township		2,519

Persons receiving this Bulletin are requested to note any errors, and communicate them to the Superintendent of Census. All communications marked "OFFICIAL BUSINESS" are Free of Postage.
Enumerators have in so many cases failed to properly characterize upon their schedules the civil divisions to which the several portions of their returns respectively relate, that errors in this provisional publication are not unlikely to occur. The Superintendent will cheerfully examine every reported case of error or omission, and will cause the figures to be corrected, according to the result of such examination, in the final publications of the Census.

[7—597.]

CENSUS BULLETIN NO. 186.

The following statement exhibits the results of the first count of population according to the schedules returned to the Census Office by the Enumerators of the several districts concerned.

The statement of the population in relation to any township, town, city, or county is still subject to possible corrections by reason of the discovery of omissions or duplications of names in the lists of inhabitants returned.

Names of cities, towns, and villages are indented and placed under the townships in which they are respectively situated, and the population of the township includes, in every case, that of all villages within it.

The towns and villages marked with an asterisk (*) are unincorporated, and their population is given only approximately, as their limits cannot be sharply defined.

Places marked with a dagger (†) were not separately returned by the Enumerators.

NORTH CAROLINA—(In part.)

WAKE COUNTY.

Barton's Creek township		1,539
Buck Horn township, including the town of Holly Springs		1,910
†Holly Springs town	—	
Cary township, incl. the village of Cary		1,380
Cary village	316	
Cedar Fork township, including the village of Morrisville		1,715
Morrisville village	165	
House's Creek township, including the village of Mason		2,304
*Mason village	268	
Little River township		2,056
Marks Creek township		2,043
Middle Creek township		2,087
Neuse River township		1,409
New Light township		1,295
Oak Grove township		2,591
Panther Branch township		1,462
Raleigh township, including the city of Raleigh		13,843
Raleigh city	9,265	
St. Mary's township		2,944
St. Matthews township		1,878
Swift Creek township		1,726
Wake Forest township, including the following places		3,809
Forestville town	116	
Rolesville village	115	
Wake Forest College town	407	
White Oak township, including the village of Apex		1,948
*Apex village	228	

WASHINGTON COUNTY.

Lee's Mills township		2,218
Plymouth township, including the town of Plymouth		3,399
Plymouth town	836	

WASHINGTON COUNTY continued.

Scuppernong township, including the town of Cresswell		2,253
Cresswell town	145	
Skinnersville township		1,058

WATAUGA COUNTY.

Bald Mountain township	310
Beaver Dam township	648
Blowing Rock township	339
Blue Ridge township	433
Boone township, including the town of Boone	1,289
Boone town	167
Cove Creek township	1,211
Elk township	328
Laurel Creek township	887
Meat Camp township	629
Shawneehaw township	463
Stoney Fork township	664
Watauga township	959

WILKES COUNTY.

Antioch township	675
Beaver Creek township	973
Brushy Mountain township	684
Edwards township	1,906
Elk township	894
Fishing Creek township	573
Job's Cabin township	706
Lewis Fork township	907
Lovelace township	756
Mulberry township	1,457
New Castle township	1,039
Reddie's River township	1,257
Rock Creek township	1,071
Somers township	883
Trap Hill township	1,653
Union township	900
Walnut Grove township	1,170

NORTH CAROLINA—Continued.

WILKES COUNTY continued.

Wilkesboro' township, including the town of Wilkesboro'		1,677
Wilkesboro' town	200	

WILSON COUNTY.

Black Creek township, including the town of Black Creek		1,700
Black Creek town	129	
Cross Roads township		991
Gardner's township		1,469
Old Fields township		1,612
Saratoga township, including the town of Saratoga		1,434
Saratoga town	61	
Spring Hill township		935
Stantonsburg township, including the town of Stantonsburg		1,152
*Stantonsburg town	72	
Taylor's township		782
Toisnot twp., incl. the town of Toisnot		2,017
Toisnot town	313	
Wilson twp., incl. the town of Wilson		3,972
Wilson town	1,475	

YADKIN COUNTY.

Boonville township, including the village of Boonville		1,183
*Boonville village	46	
Buck Shoal township, including the village of Long Town		1,466
*Long Town village	48	
Deep Creek township, including the village of Hamptonville		1,259
*Hamptonville village	30	
East Bend township		1,530
Fall Creek township		1,525
Forbush township, including the village of Huntsville		1,414
*Huntsville village	92	
Knob's township, including the village of Jonesville		1,615
Jonesville village	220	
Liberty township, including the village of Yadkinville		1,847
*Yadkinville village	129	
Little Yadkin township, including the village of West Bend		581
*West Bend village	77	

Persons receiving this Bulletin are requested to note any errors, and communicate them to the Superintendent of Census. All communications marked "OFFICIAL BUSINESS" are Free of Postage.

Enumerators have in so many cases failed to properly characterize upon their schedules the civil divisions to which the several portions of their returns respectively relate, that errors in this provisional publication are not unlikely to occur. The Superintendent will cheerfully examine every reported case of error or omission, and will cause the figures to be corrected, according to the result of such examination, in the final publications of the Census.

[7—597.]

CENSUS BULLETIN NO. 187.

The following statement exhibits the results of the first count of population according to the schedules returned to the Census Office by the Enumerators of the several districts concerned.

The statement of the population in relation to any magisterial district, town, city, or county is still subject to possible corrections by reason of the discovery of omissions or duplications of names in the lists of inhabitants returned.

Names of cities, towns, and villages are indented and placed under the magisterial districts in which they are respectively situated, and the population of the magisterial district includes, in every case, that of all villages within it.

The towns and villages marked with an asterisk (*) are unincorporated, and their population is given only approximately, as their limits cannot be sharply defined.

Places marked with a dagger (†) were not separately returned by the Enumerators.

WEST VIRGINIA—(In part.)

BARBOUR COUNTY.		
Barker mag. dist		2,561
Cove mag. dist		2,008
Elk mag. dist., including the following villages		1,008
*Elk City village	48	
*Overfield village	37	
Glade mag. dist., including village of Meadowville		1,447
*Meadowville village	50	
Philippi mag. dist., including town of Philippi		2,009
†Philippi town		—
Pleasant mag. dist		1,430
Union mag. dist., including village of Burnersville		1,407
*Burnersville village	77	
BERKELEY COUNTY.		
Arden mag. dist., including village of North Darkesville		1,812
*North Darkesville village	189	
Falling Waters mag. dist		1,249
Gerardstown mag. dist., including village of Gerardstown		2,358
*Gerardstown village	239	
Hedgesville mag. dist., including village of Hedgesville		2,714
*Hedgesville village	383	
Martinsburg mag. dist. and town of Martinsburg (co-extensive)		6,335
Mill Creek mag. dist., including following villages		1,306
*Bunker Hill village	90	
*South Darkesville village	100	
Opequon mag. dist		1,606
BOONE COUNTY.		
Crook mag. dist		859
Peytona mag. dist		1,321
Scott mag. dist		1,177
BOONE COUNTY continued.		
Sherman mag. dist		1,136
Washington mag. dist		1,331
BRAXTON COUNTY.		
Birch mag. dist		2,139
Holly mag. dist., including town of Sutton		2,140
Sutton town	279	
Kanawha mag. dist. (formerly Clay)		1,814
Otter mag. dist. (formerly Lincoln)		2,138
Salt Lick mag. dist., including village of Burnsville		1,556
*Burnsville village	120	
BROOKE COUNTY.		
Buffalo mag. dist., including village of Bethany		2,252
Bethany village	335	
Cross Creek mag. dist., including the following villages		1,946
*Collier village	134	
*Lazierville village	68	
Wellsburg mag. dist., including town of Wellsburg		1,815
†Wellsburg town		—
CABELL COUNTY.		
Barboursville mag. dist., including village of Barboursville		1,645
Barboursville village	362	
Grant mag. dist., including town of Milton		2,250
Milton town	377	
Guyandotte mag. dist., including the following places		5,884
Guyandotte village	819	
Huntington city	3,174	
McComas mag. dist		1,964
Union mag. dist		2,003

WEST VIRGINIA—Continued.

CALHOUN COUNTY.

Centre mag. dist., including village of Grantsville		1,090
*Grantsville village	112	
Lee mag. dist		1,365
Sheridan mag. dist		1,123
Sherman mag. dist		1,203
Washington mag. dist		1,293

CLAY COUNTY.

Buffalo mag. dist		664
Henry mag. dist., including village of Henry		804
*Henry village	53	
Otter mag. dist		529
Pleasant mag. dist		813
Union mag. dist		650

DODDRIDGE COUNTY.

Central mag. dist., including village of Central Station		1,185
*Central Station village	94	
Grant mag. dist		1,669
McClellan mag. dist		1,717
New Milton mag. dist		2,934
South West mag. dist		1,393
West Union mag. dist., including town of West Union		1,654
*West Union town	356	

FAYETTE COUNTY.

Falls mag. dist		837
Fayetteville mag. dist		2,784
Kanawha mag. dist		2,076
Mountain Cove mag. dist., including village of Nuttallberg		3,041
*Nuttallberg village	277	
Sewell Mountain mag. dist., including the following villages		2,822
*Fire Creek village	192	
*McKendre village	44	
*Quinnmont village	551	
*River View village	26	
*Sewell Station village	323	
*Slater Switch village	36	
*Stone Cliff village	85	
*West Buffalo village	32	

GILMER COUNTY.

Centre mag. dist		1,728
De Kalb mag. dist		1,583
Glenville mag. dist., including town of Glenville		2,045
Glenville town	236	
Troy mag. dist., including village of Troy		1,752
*Troy village	93	

GRANT COUNTY.

Grant mag. dist		1,829
Milroy mag. dist., including village of Petersburg		2,374
*Petersburg village	268	
Union mag. dist		1,339

GREENBRIER COUNTY.

Anthony's Creek mag. dist., including village of Alvon		767
*Alvon village	65	
Blue Sulphur mag. dist		1,945
Falling Spring mag. dist., including village of Frankfort		2,558
*Frankfort village	170	
Fort Spring mag. dist., including village of Ronceverte		1,530
*Ronceverte village	395	
Irish Corner mag. dist., including village of Fort Spring		1,188
*Fort Spring village	144	
Lewisburg mag. dist., including town of Lewisburg		1,913
Lewisburg town	985	
Meadow Bluff mag. dist		2,113
White Sulphur mag. dist		1,499
Williamsburgh mag. dist		1,547

HAMPSHIRE COUNTY.

Blooming mag. dist		1,537
Capon mag. dist., including town of Watsontown		1,501
†Watsontown town (also called Capon Springs)		—
Gore mag. dist		2,143
Mill Creek mag. dist		710
Romney mag. dist., including village of Romney		1,565
Romney village	371	
Sherman mag. dist		1,492
Springfield mag. dist., including the following villages		1,418
*Okonoke village	43	
*Springfield village	149	

HANCOCK COUNTY.

Butler mag. dist., including village of Holliday's Cove		1,003
*Holliday's Cove village	37	
Clay mag. dist., including town of New Cumberland		1,876
New Cumberland town	1,218	
Grant mag. dist., including village of Hamilton		1,107
*Hamilton village	50	
Poe mag. dist., including town of Manchester		894
*Manchester town	294	

HARDY COUNTY.

Capon mag. dist., including village of Wardensville		1,879
Wardensville village	123	
Lost River mag. dist		1,765
Moorfield mag. dist., including town of Moorfield		1,635
Moorfield town	554	
South Fork mag. dist		1,515

WEST VIRGINIA—Continued.

HARRISON COUNTY.

Clark mag. dist., including town of Clarksburg		2,651
Clarksburg town	1,372	
Clay mag. dist., including town of Shinnston		1,736
Shinnston town	289	
Coal mag. dist., including village of Wilsonburg		2,517
*Wilsonburg village†	—	
Eagle mag. dist., including village of Lumberport		1,813
*Lumberport village†	—	
Elk mag. dist., including the following villages		1,500
*Johnstown village†	—	
*Quiet Dell village†	—	
*Romines Mills village†	—	
Grant mag. dist., including the following villages		1,590
*Mt. Clare village	132	
*Rockford village	75	
Sardis mag. dist		1,930
Simpson mag. dist., including village of Bridgeport		1,685
*Bridgeport village	395	
Ten Mile mag. dist., including the following villages		2,343
*Cherry Camp village†	—	
Salem village	248	
Union mag. dist., including village of West Milford		2,406
*West Milford village	—	

JACKSON COUNTY.

Grant mag. dist., including village of Murraysville		3,466
*Murraysville village	112	
Ravenswood mag. dist. (formerly Gilmore), including village of Ravenswood		3,805
Ravenswood village	681	
Ripley mag. dist. (formerly Mill Creek), including village of Ripley		4,208
†Ripley village	—	
Union mag. dist., including village of Cottageville		2,254
*Cottageville village	123	
Washington mag. dist		2,579

JEFFERSON COUNTY.

Bolivar mag. dist., including the following places		1,661
*Bolivar town	667	
*Halltown village	171	
Charlestown mag. dist., (formerly Grant), incl. the following places.		3,828
Charlestown town	2,016	
*Mechanicstown village	97	
Harper's Ferry mag. dist., including town of Harper's Ferry		1,219
Harper's Ferry town	764	

JEFFERSON COUNTY continued.

Middleway mag. dist. (formerly Averill), including the following places.		1,854
*Leetown village†	—	
*Kearneysville village†	—	
*Middleway town	334	
Osburn mag. dist., including the following places		2,376
*Kabletown town†	—	
*Mt. Pleasant village	125	
*Myertown town	54	
*Rippon village	55	
*Summit Point village†	—	
Potomac mag. dist. (formerly Chapline), including part of town of Shepherdstown		1,931
Shepherdstown town, part of. (See Shepherd mag. dist.)	732	
Shepherd mag. dist., including the following places		2,136
*Duffield village†	—	
Shepherdstown town, part of- (See Potomac mag. dist.)	801	
NOTE—Shepherdstown town in Potomac and Shepherd mag. dists.	1,533	

KANAWHA COUNTY.

Big Sandy mag. dist., including village of Chilton		1,412
*Chilton village†	—	
Cabin Creek mag. dist		4,773
Charleston mag. dist., including city of Charleston		5,564
Charleston city	4,192	
Elk mag. dist		3,762
Jefferson mag. dist. including town of St. Albans		2,515
St. Albans town	482	
Loudon mag. dist., including village of Brownstown		2,966
*Brownstown village	273	
Malden mag. dist., including town of Malden		3,958
Malden town	482	
Poca mag. dist		2,587
Union mag. dist		3,315
Washington mag. dist		1,614

LEWIS COUNTY.

Collins Settlement mag. dist		2,653
Court House mag. dist		2,142
Freeman's Creek mag. dist		3,365
Hacker's Creek mag. dist., including the following places		3,697
*Janelew village	142	
Weston town	1,517	
Skin Creek mag. dist		1,413

LINCOLN COUNTY.

Carroll mag. dist., including village of Hamlin		2,132
*Hamlin village†	—	

WEST VIRGINIA—Continued.

LINCOLN COUNTY continued.

Duvall mag. dist		1,244
Hart's Creek mag. dist		1,116
Jefferson mag. dist		764
Laurel Hill mag. dist		633
Sheridan mag. dist		1,124
Union mag. dist		792
Washington mag. dist		934

LOGAN COUNTY.

Chapmansville mag. dist		1,374
Hardee mag. dist		1,386
Lee mag. dist. (*a*)		843
Logan mag. dist		1,769
Magnolia mag. dist		974
Triadelphia mag. dist		983

(*a*) Lee magisterial district was formed in 1878, but not organized until January 1, 1881. Its population was returned separately by the enumerator, and is so published.

MARION COUNTY.

Fairmont mag. dist., including the following places		2,645
*Barrackville village	99	
Fairmont town	900	
Grant mag. dist., including the following villages		1,352
*Briartown village	32	
*Booseville village	134	
Lincoln mag. dist., including the following towns		2,684
*Farmington town	179	
*Worthington town	87	
Mannington mag. dist., including town of Mannington		4,863
†Mannington town	—	
Paw Paw mag. dist., including the following places		2,081
*Barnettsville village	35	
*Fairview town	195	
Riversville town	136	
Union mag. dist., including town of Palatine		2,022
Palatine town	655	
Winfield mag. dist., including village of Newport		1,551
*Newport village	113	

MARSHALL COUNTY.

Cameron mag. dist., including village of Cameron		1,735
Cameron village	498	

MARSHALL COUNTY continued.

Clay mag. dist., including part of town of Moundsville		1,608
Moundsville town (part of)	618	
(See Washington mag. dist.)		
Franklin mag. dist		1,878
Liberty mag. dist., including the following villages		2,764
*Belton village	118	
*Germantown village	41	
Meade mag. dist		1,402
Sand Hill mag. dist., including village of Dallas		1,197
*Dallas village	82	
Union mag. dist		3,804
Washington mag. dist., including part of town of Moundsville		2,684
Moundsville town (part of)	1,156	
(See Clay mag. dist.)		
Webster mag. dist		1,768
NOTE.—Moundsville town in Clay and Washington mag. dists.	1,774	

MASON COUNTY.

Arbuckle mag. dist		2,040
Clendennin mag. dist		2,741
Cologne mag. dist., incl. village of Leon		1,350
Leon village	127	
Cooper mag. dist		1,945
Graham mag. dist., including the following villages		2,260
Hartford City village	567	
*New Haven village	538	
Hannan mag. dist		2,285
Lewis mag. dist., including town of Point Pleasant		1,646
Point Pleasant town	1,036	
Robinson mag. dist		1,267
Union mag. dist		2,174
Waggoner mag. dist., including the following villages		4,585
*Clifton village	974	
Mason City village	1,186	
*West Columbia village	727	

M'DOWELL COUNTY.

Big Creek mag. dist		1,026
Elk Horn mag. dist		1,008
Sandy River mag. dist		1,040

MERCER COUNTY.

Beaver Pond mag. dist		1,853
East River mag. dist		1,887
Jumping Branch mag. dist		729
Plymouth mag. dist		1,263
Rock mag. dist		1,735

Persons receiving this Bulletin are requested to note any errors, and communicate them to the Superintendent of Census. All communications marked "OFFICIAL BUSINESS" are Free of Postage.
Enumerators have in so many cases failed to properly characterize upon their schedules the civil divisions to which the several portions of their returns respectively relate, that errors in this provisional publication are not unlikely to occur. The Superintendent will cheerfully examine every reported case of error or omission, and will cause the figures to be corrected, according to the result of such examination, in the final publications of the Census.

[7—597.]

CENSUS BULLETIN NO. 188.

The following statement exhibits the results of the first count of population according to the schedules returned to the Census Office by the Enumerators of the several districts concerned.

The statement of the population in relation to any magisterial district, town, city, or county is still subject to possible corrections by reason of the discovery of omissions or duplications of names in the list of inhabitants returned.

Names of cities, towns, and villages are indented and placed under the magisterial districts in which they are respectively situated, and the population of the magisterial district includes, in every case, that of all villages within it.

The towns and villages marked with an asterisk (*) are unincorporated, and their population is given only approximately, as their limits cannot be sharply defined.

Places marked with a dagger (†) were not separately returned by the Enumerators.

WEST VIRGINIA—(In part.)

MINERAL COUNTY.

Cabin Run mag. dist		807
Elk Garden mag. dist		699
Frankfort mag. dist., including the following villages		1,353
*Frankfort village	160	
*St. Clair village	88	
New Creek mag. dist., including town of Keyser		2,785
Keyser town	1,693	
Piedmont mag. dist., including town of Piedmont		2,108
Piedmont town	1,853	
Welton mag. dist., including village of Burlington		877
*Burlington village	66	

MONONGALIA COUNTY.

Battelle mag. dist		2,293
Cass mag. dist., including the following villages		1,459
*Cassville village	80	
*Madesville village	44	
*Randall village	44	
Clay mag. dist., incl. village of Blacksville		2,522
*Blacksville village	106	
Clinton mag. dist		2,126
Grant mag. dist., including the following villages		2,156
*Arnettsville village	54	
*Granville village	122	
Morgan mag. dist., including the following places		2,722
*Durbannah village	127	
*Hoffman's Addition town	86	
Morgantown town	745	
*Sallytown village	67	
*Stringtown village	29	
*West Morgantown village	51	
Union mag. dist		1,707

MONROE COUNTY.

Red Sulphur mag. dist., including village of Peterstown		2,557
*Peterstown village	228	
Second Creek mag. dist., including village of Rocky Point		1,464
*Rocky Point village	113	
Springfield mag. dist., including the following villages		2,066
*Centreville village	91	
*Springfield village	51	
Sweet Spring mag. dist		1,650
Union mag. dist., including town of Union		2,026
Union town	372	
Wolf Creek mag. dist., including village of Alderson		1,738
*Alderson village	478	

MORGAN COUNTY.

Allen mag. dist		907
Bath mag. dist., including town of Berkeley Springs		1,161
Berkeley Springs town	534	
Great Cacapon mag. dist		1,559
Rock Gap mag. dist		761
Sleepy Creek mag. dist		546
Timber Ridge mag. dist		843

NICHOLAS COUNTY.

Grant mag. dist		906
Hamilton mag. dist. (formerly "Mumble-the-Peg")		1,955
Jefferson mag. dist		820
Kentucky mag. dist		1,199
Summersville mag. dist., including village of Summersville		1,071
*Summersville village	165	
Wilderness mag. dist		1,272

WEST VIRGINIA—Continued.

OHIO COUNTY.

Liberty mag. dist., including village of West Liberty		1,639
West Liberty village	269	
Richland mag. dist		1,525
Triadelphia mag. dist., including the following villages		3,027
*Elm Grove village	236	
Leatherswood village	94	
Triadelphia village	313	
Washington mag. dist. (part of), including the following villages		529
*Fulton village	529	
*Slacktown village†		—
(For remainder of Washington mag. dist., see 1st ward Wheeling city.)		
Wheeling city		30,736
1st ward (co-extensive with part of Washington mag. dist.)	3,963	
2d ward (co-extensive with Clay and part of Madison mag. dists.)	3,514	
3d ward (co-extensive with part of Union mag. dist.)	3,577	
4th ward (co-extensive with part of Union mag. dist.)	3,658	
5th ward (co-extensive with Centre mag. dist.)	2,912	
6th ward (co-extensive with Webster and part of Ritchie mag. dists.)	5,409	
7th ward (co-extensive with part of Madison mag. dist.)	2,846	
8th ward (co-extensive with part of Ritchie mag. dist.)	4,857	

PENDLETON COUNTY.

Bethel mag. dist		966
Circleville mag. dist., including village of Circleville		1,313
*Circleville village	88	
Franklin mag. dist., including village of Franklin		1,363
Franklin village	273	
Mill Run mag. dist		1,421
Sugar Grove mag. dist		1,264
Union mag. dist		1,695

PLEASANTS COUNTY.

Grant mag. dist		673
Jefferson mag. dist		1,173
Lafayette mag. dist., including village of Hebron		836
*Hebron village	71	
McKim mag. dist		977
Union mag. dist		1,624
Washington mag. dist., including village of St. Mary's		972
St. Mary's village	350	

POCAHONTAS COUNTY.

Academy, also called Little Levels mag. dist. (formerly Union), including the following villages		1,596
*Hillsboro' village	99	
*Mill Point village	45	
Edray mag. dist. (formerly Lincoln), including village of Edray		1,566
*Edray village	40	
Greenbank mag. dist. (formerly Meade), including village of Greenbank		1,454
*Greenbank village	84	
Huntersville mag. dist. (formerly Grant)		975

PRESTON COUNTY.

Grant mag. dist., including the following villages		2,191
Brandonville village	107	
Bruceton village	84	
Kingwood mag. dist., including village of Kingwood		2,027
Kingwood village	365	
Lyon mag. dist., including the following towns		3,402
Independence town	244	
Newburg town	801	
Pleasant mag. dist		1,825
Portland mag. dist., including the following places		2,875
*Cranberry village	150	
Portland town	200	
Reno mag. dist., including the following villages		3,237
*Evansville village	87	
*Fellowsville village	54	
*Rowlesburg village	402	
Union mag. dist., including the following villages		1,986
*Aurora village	152	
*Mt. Carmel village	38	
Valley mag. dist		1,547

PUTNAM COUNTY.

Buffalo mag. dist		1,556
Curry mag. dist		2,009
Pocatalico mag. dist. (formerly Hutton), including the following villages		1,611
Buffalo village	351	
*Poca village	145	
Scott mag. dist., including village of Raymond City		2,670
*Raymond City village	600	
Teayse's Valley mag. dist. (formerly Grant), including village of Hurricane		1,469
*Hurricane village	67	
Union mag. dist., including village of Winfield		2,061
Winfield village	305	

WEST VIRGINIA—Continued.

RALEIGH COUNTY.

Clear Fork mag. dist		1,026
Marsh Fork mag. dist		1,121
Richmond mag. dist		725
Shady Spring mag. dist		1,223
Slab Fork mag. dist		813
Town mag. dist., including Raleigh C. H. or village of Beckleyville		1,498
Raleigh C. H. or Beckleyville village	144	
Trap Hill mag. dist		961

RANDOLPH COUNTY.

Beverly mag. dist., including village of Beverly		1,075
Beverly village	185	
Clarke mag. dist. (also called Valley Bend)		519
Clay mag. dist. (also called New Interest)		764
Dry Fork mag. dist		1,268
Green mag. dist. (also called Leadsville)		966
Huttonsville mag. dist. (formerly Reynolds)		837
Mingo Flats mag. dist. (also called Mingo)		831
Scott mag. dist. (also called Roaring Creek)		822
Union mag. dist. (also called Middle Fork), including village of Helvetia)		1,020
*Helvetia village	56	

RITCHIE COUNTY.

Clay mag. dist., including the following villages		3,911
*Ellenboro' village	144	
*Pennsboro' village	330	
Grant mag. dist., including the following villages		3,975
*Cairo village	75	
*Cornwallis village	33	
*Petroleum village	57	
Murphy mag. dist		2,483
Union mag. dist., including the following places		3,105
*Auburn village	109	
Harrisville town	221	

ROANE COUNTY.

Curtis mag. dist		1,108
Geary mag. dist		1,532
Harper mag. dist		1,731
Reedy mag. dist., including village of Three Forks		1,546
*Three Forks village	79	
Smithfield mag. dist		1,650
Spencer mag. dist., including village of Spencer		2,595
Spencer village	226	
Walton mag. dist		2,022

SUMMERS COUNTY.

Forest Hill mag. dist		1,300
Greenbrier mag. dist., including town of Hinton		1,872
*Hinton town	879	
Green Sulphur mag. dist		1,646
Jumping Branch mag. dist., including village of Jumping Branch		1,499
*Jumping Branch village	45	
Pipe Stem mag. dist		1,307
Talcott mag. dist		1,409

TAYLOR COUNTY.

Booth's Creek mag. dist		1,565
Court House mag. dist., including the following towns		2,469
*Prunty town	335	
*Simpson town	148	
*Webster town	257	
West Grafton town	641	
Fetterman mag. dist., including the following towns		2,162
*Fetterman town	358	
*Irontown town	228	
*Thorsston town	65	
Flemingtown mag. dist., including village of Fairview		1,173
*Fairview village	107	
Grafton mag. dist., including town of Grafton		4,085
Grafton town	3,030	

TUCKER COUNTY.

Black Fork mag. dist		429
Clover mag. dist		670
Dry Fork mag. dist		639
Licking mag. dist		550
St. George mag. dist., including village of St. George		863
†St. George village	—	

TYLER COUNTY.

Centerville mag. dist., including village of Centerville		1,485
*Centerville village	68	
Ellsworth mag. dist., including village of Middlebourne		3,074
Middlebourne village	241	
Lincoln mag. dist., including village of Sistersville		1,785
Sistersville village	386	
McElroy mag. dist		1,943
Meade mag. dist., including the following villages		1,410
*Meadeville village	28	
*Wick village	28	
Union mag. dist., including the following villages		1,375
*Chiloh village	94	
*Millborough village	41	

WEST VIRGINIA—Continued.

UPSHUR COUNTY.

Banks mag. dist		1,915
Buckhannon mag. dist., including the following places		1,983
Buckhannon town	761	
*Hinkleville village	58	
Meade mag. dist		1,769
Union mag. dist		1,601
Warren mag. dist		1,527
Washington mag. dist		1,454

WAYNE COUNTY.

Butler mag. dist., including village of Cassville		4,234
Cassville village	253	
Ceredo mag. dist., including village of Ceredo		2,161
Ceredo village	462	
Grant mag. dist		1,385
Lincoln mag. dist		2,259
Stonewall mag. dist		1,804
Union mag. dist., including town of Fairview or Trout's Hill		2,894
*Fairview town (also called Trout's Hill)	157	

WEBSTER COUNTY.

Fork Lick mag. dist., including village of Addison		1,083
*Addison village	120	
Glade mag. dist		872
Hacker's Valley mag. dist		655
Holly mag. dist		597

WETZEL COUNTY.

Center mag. dist		2,602
Church mag. dist., including the following places,		2,511
*Burton town	146	
*Littleton village	166	
Grant mag. dist		1,946
Greene mag. dist		1,897
Magnolia mag. dist., including town of New Martinsville		2,378
New Martinsville town	778	
Proctor mag. dist		2,562

WIRT COUNTY.

Burning Springs mag. dist., including village of Burning Springs		1,332
*Burning Springs village	434	

WIRT COUNTY continued.

Clay mag. dist		798
Elizabeth mag. dist., including the following villages		1,348
Elizabeth village	395	
*Palestine village	789	
Newark mag. dist., including town of Newark		681
*Newark town	87	
Reedy mag. dist		834
Spring Creek mag. dist		705
Tucker mag. dist		1,406

WOOD COUNTY.

Clay mag. dist., including the following villages		1,713
*Claysville village	88	
*Kanawha Station village	51	
Harris mag. dist., including the following places		2,544
*Belleville town	218	
*New England village	96	
Lubec mag. dist., including the following villages		2,123
*Lauckport village	168	
*Newport village	231	
Parkersburg mag. dist., including city of Parkersburg		7,859
Parkersburg city	6,582	
Slate mag. dist		1,067
Steele mag. dist., including the following villages		2,567
*Rockport village	126	
*Wadesville village	37	
Tygart mag. dist		1,553
Union mag. dist		1,615
Walker mag. dist., including village of Volcano		2,307
*Volcano village	690	
Williams mag. dist., including village of Williamstown		1,658
*Williamstown village	198	

WYOMING COUNTY.

Barker's Ridge mag. dist		596
Center mag. dist		1,000
Clear Fork mag. dist		628
Huff's Creek mag. dist		587
Oceana mag. dist., including village of Oceana		939
*Oceana village	107	
Slab Fork mag. dist		572

Persons receiving this Bulletin are requested to note any errors, and communicate them to the Superintendent of Census. All communications marked "OFFICIAL BUSINESS" are Free of Postage.
Enumerators have in so many cases failed to properly characterize upon their schedules the civil divisions to which the several portions of their returns respectively relate, that errors in this provisional publication are not unlikely to occur. The Superintendent will cheerfully examine every reported case of error or omission, and will cause the figures to be corrected, according to the result of such examination, in the final publications of the Census.

[7—597.]

CENSUS BULLETIN NO. 189.

The following statement exhibits the results of the first count of population according to the schedules returned to the Census Office by the Enumerators of the several districts concerned.

The statement of the population in relation to any beat, town, city, or county is still subject to possible corrections by reason of the discovery of omissions or duplications of names in the lists of inhabitants returned.

Names of cities, towns, and villages are indented and placed under the beats in which they are respectively situated, and the population of the beat includes, in every case, that of all villages within it.

The towns and villages marked with an asterisk (*) are unincorporated, and their population is given only approximately, as their limits cannot be sharply defined.

Places marked with a dagger (†) were not separately returned by the Enumerators.

ALABAMA—(In part.)

BALDWIN COUNTY.

1st beat		1,489
2d beat, including village of Point Clear		5,976
*Point Clear village	49	
3d beat, including the following villages		1,138
*Fort Morgan village	38	
*Navy Cove village	117	

BIBB COUNTY.

1st beat, Kingdom		1,536
2d beat, Scottsville		1,391
3d beat, Hallman		450
4th beat, Avery (formerly James)		1,538
5th beat, Centreville		1,644
6th beat, Six Mile		999
7th beat, Randolph		1,929

CALHOUN COUNTY.

1st beat, Jacksonville, including town of Jacksonville		2,033
Jacksonville town	882	
2d beat, Alexandria, including town of Alexandria		2,036
Alexandria town	121	
3d beat, June Bug		956
4th beat, Maddox		1,259
5th beat, Polkville, including village of Morrisville		892
*Morrisville village	98	
6th beat, Peak's Hill		1,328
7th beat, Hollingsworth		811
8th beat, Allen's		1,114
9th beat, Cross Plains, including town of Cross Plains		600
Cross Plains town	381	
10th beat, Rabbit Town		831
11th beat, White Plains, including town of White Plains		1,280
*White Plains town	140	

CALHOUN COUNTY continued.

12th beat, Davisville		1,178
13th beat, Oxford, including town of Oxford		2,207
Oxford town	1,361	
14th beat, Sulphur Springs		856
15th beat, Anniston, including town of Anniston		1,401
Anniston town	942	
16th beat, Ladiga		809

CHAMBERS COUNTY.

1st beat, Hickory Flat		2,056
2d beat, Bloomingdale (formerly called Lowell)		1,274
3d beat, Milltown		1,779
4th beat, Ripville		1,607
5th beat, Chappell Hill (formerly called Blakeley's)		1,806
6th beat, Fredonia		1,998
7th beat, Bluffton, including village of Bluffton		1,979
*Bluffton village	655	
8th beat, Lafayette, including town of Lafayette		2,712
Lafayette town	1,061	
9th beat, Woods-shop		1,536
10th beat, New Harmony		1,542
11th beat, Oak Bowery, including village of Oak Bowery		1,416
*Oak Bowery village	120	
12th beat, Cusseta		1,398
13th beat, Huguleys Mill (formerly called Berlin), incl. village Berlin		2,337
*Berlin village	81	

CHILTON COUNTY.

1st beat, Mines Cross Roads		1,134
2d beat, Providence, including village of Jamison		1,595
*Jamison village	102	

ALABAMA—Continued.

CHILTON COUNTY continued.

3d beat, Benson (formerly called Buzbie's Mills)		1,198
4th beat, Clanton (formerly called Grantville)		2,407
5th beat, Cooper's		2,342
7th beat, Maplesville		1,122
8th beat, Dixie		995

CLAY COUNTY.

1st beat, Delta		1,042
2d beat, Coppermine		747
3d beat, Fox Creek		1,070
4th beat, Wesobulga		818
5th beat, Coleta		756
6th beat, Ashland, including town of Ashland		2,178
*Ashland town	387	
8th beat, Brownville		904
9th beat, McConathey		958
10th beat, Wicker		1,079
11th beat, Almond		933
12th beat, Mountain		190
13th beat, Lineville		1,169
14th beat, Pickneyville		718
15th beat, Union		376

COOSA COUNTY.

1st beat, Brooksville		831
2d beat, Nixburg		2,469
3d beat, Soccopatoy		1,135
4th beat, Goodwater, including town of Goodwater		1,133
†Goodwater town	—	
5th beat, Mt. Olive		508
6th beat, Hanover		822
7th beat, Rockford		1,533
8th beat, McCord's		885
9th beat, Concord		784
10th beat, Flint Hill		408
11th beat, Weogufka		836
12th beat, Jordan		650
13th beat, Marble Valley		657
14th beat, Lewis		639
15th beat, Traveler's Rest		1,074
16th beat, Crews		749

DALLAS COUNTY.

1st beat, Plantersville		1,089
2d beat, Summerfield		1,354
3d beat, Woodlawn		1,393
4th beat, Valley Creek (formerly Selma)		2,608
5th beat, Harrel's Cross Roads		747
6th beat, Bellevue		874
7th beat, Martin's		1,909
8th beat, Orrville, including village of Orrville		1,414
*Orrville village	270	
9th beat, Lexington		1,713
10th beat, River		1,708
11th beat, Pine Flat		1,512
12th beat, Old Town		1,456

A

DALLAS COUNTY continued.

13th beat, Pleasant Hill, including village of Pleasant Hill		1,571
*Pleasant Hill village	193	
14th beat, Richmond		1,076
15th beat, Portland		837
16th beat, Cahaba, including village of Cahaba		2,026
*Cahaba village	390	
22d beat, Burnsville		2,225
23d beat, Union		2,559
24th beat, Pence's		1,405
25th beat, Liberty Hill		1,556
26th beat, Chillatchi		569
27th beat, Vernon		1,082
28th beat, Marion Junction		889
29th beat, Brown's		1,372
30th beat, King's		903
31st beat, Smyley's		718
32d beat, Elm Bluff		526
33d beat, Carlowville, including village of Carlowville		673
*Carlowville village	154	
34th beat, Boykins		[illegible]
35th beat, Mitchell's		[illegible]
36th beat, (co extensive with Selma city)		[illegible]
Selma city	7,529	
1st ward	1,374	
2d ward	1,394	
3d ward	1,375	
4th ward	2,066	
5th ward	1,320	

GREENE COUNTY.

1st beat, Eutaw, including town of Eutaw		3,237
Eutaw town	1,101	
2d beat, Forkland, including town of Forkland		3,421
*Forkland town	205	
3d beat, Fishabee		1,562
4th and 5th beats, Boligee, including village of Boligee		2,776
*Boligee village	36	
6th beat, Mount Hebron		2,167
7th beat, Clinton		2,453
8th beat, Pleasant Ridge		2,002
9th beat, Mantua		1,125
10th beat, Union		1,165
11th beat, Knoxville		849
12th beat, Springfield		1,174

HALE COUNTY.

1st beat, Havana, including the following villages		1,992
*Havana village	137	
*Stewart's Station village	41	
2d beat, New Prospect		1,147
3d beat, Harrison		822
4th beat, Greensboro', including town of Greensboro'		5,383
Greensboro' town	1,833	

ALABAMA—Continued.

HALE COUNTY continued.

5th beat, Newbern, including town of New Berne		2,594
New Berne town	454	
6th beat, Hollow Square		2,912
7th beat, Cedarville		2,803
8th beat, Macon, including the following villages		3,434
*Macon village†		—
*Prairieville village†		—
9th beat, Laneville		2,600
10th beat, Warren's Store		647
11th beat, Five Mile		691
12th beat, Carthage, including village of Carthage		1,138
*Carthage village	36	
13th beat, Phipps		390

MARENGO COUNTY.

1st beat, Dayton, including village of Dayton		3,084
Dayton village	473	
2d beat, Demopolis, including city of Demopolis		3,519
Demopolis city	1389	
3d beat, Dixon's Mills		947
4th beat, Faunsdale		3,298
5th beat, Hills		1,408
6th beat, Hoboken		528
7th beat, Horse Creek		673
8th beat, Hampden		959
9th beat, Jefferson, including village of Jefferson		2,459
*Jefferson village	204	
10th beat, McKinley		3,121
11th beat, Macon		1,932
12th beat, Pineville		695
13th beat, Shiloh		1,857
14th beat, Sweet Water		922
15th beat, Manafalia		877
16th beat, Linden		1,975
17th beat, Spring Hill		2,636

MONROE COUNTY.

1st beat, Mount Pleasant (formerly Little River)		996
2d beat, Claiborne, including the following villages		2,552
*Claiborne village	199	
*Perdue Hill village	110	
3d beat, Monroeville, including village of Monroeville		1,832
*Monroeville village	122	
4th beat, Burnt Corn, including village of Burnt Corn		770
*Burnt Corn village	33	
5th beat, Easts		1,086
6th beat, Ridge		1,316
7th beat, McKinley's		1,524
8th beat, Bell's Landing		1,574
9th beat, Germany		1,442
10th beat, Pineville		1,573
11th beat, Old Texas		1,062
12th beat, Midway		1,364

PERRY COUNTY

1st beat, including town of Marion		5,684
Marion town	2,074	
2d beat, Hamburg		2,218
3d beat, Uniontown, including town of Uniontown		5,349
Uniontown town	810	
4th beat, Scott's		2,750
5th beat, Polecat		667
6th beat, Brush Creek		767
7th beat, Old Town		1,705
8th beat, Severe		1,006
9th beat, Pinetucky		809
10th beat, Heard's		517
11th beat, Perryville		1,200
12th beat, Oak Grove		1,099
13th beat, Radfordsville		1,246
14th beat, Cunningham		2,201
15th beat, Walthall		1,905
16th beat, Pope		1,618

PICKENS COUNTY.

1st beat, Dorroh (formerly Sheton)		383
2d beat, Palmetto		365
3d beat, Vails		511
4th beat, Providence		415
5th beat, Carothers (formerly Henry's)		1,156
6th beat, Yorkville		1,115
7th beat, Beard		620
8th beat, Reform		687
9th beat, Burkhalter (formerly Cove)		558
10th beat, Elmore (formerly Gordo)		917
11th beat, Stuckey (formerly Bostick's)		500
12th beat, Springhill		1,332
13th beat, Pickensville, including village of Pickensville		1,548
Pickensville village	264	
14th beat, Carrollton, including village of Carrollton		1,834
*Carrollton village	349	
15th beat, Speeds Mills		524
16th beat, Raleigh		561
17th beat, Pleasant Grove		195
18th beat, Olney		1,353
19th beat, Franconia (formerly Bridgeville)		1,749
20th beat, Memphis		832
21st beat, Fairfield, including village of Fairfield		2,596
*Fairfield village	65	
22d beat, Vienna		933
23d beat, Bethany		795

RANDOLPH COUNTY.

1st beat, Saxon's		938
2d beat, Morrison's		967
3d beat, Rockdale		1,000
4th beat, Lamar		1,332
5th beat, Burson's		1,465
6th beat, Wedowee		2,358
7th beat, Fox Creek		748
8th beat, Flat Rock		946

ALABAMA—Continued.

RANDOLPH COUNTY continued.

9th beat, Louina, including village of Louina		1,591
*Louina village	148	
10th beat, Roanoke, including village of Roanoke		2,379
*Roanoke village	327	
11th beat, Rock Mills		1,256
12th beat, Bacon Level		876
13th beat, Halpin's		719

ST. CLAIR COUNTY.

1st beat		1,443
2d beat		804
3d beat		1,935
4th beat, including village of Springville		1,831
*Springville village	185	
5th beat		691
6th beat, including village of Steel Station		730
*Steel Station village	98	
7th beat		982
8th beat		1,013
9th beat		1,140
10th beat		1,290
11th beat, including the following villages		1,248
*Cropwell village	105	
*Easonville village	73	
*Ferryville village	84	
12th beat		1,355

SHELBY COUNTY.

1st beat, Columbiana, including the following villages		2,680
*Columbiana village	496	
*Shelby Iron Works village	567	
2d beat, Spring Creek		1,016
3d beat, Calera, including town of Calera		889
*Calera town	234	
4th beat, Montevallo, including town of Montevallo		2,334
Montevallo town	402	
5th beat, Tyler's		413
6th beat, Helena, including the following towns		1,397
Helena town†		—
*Pelham town†		—
7th beat, Elliottsville		1,112

SHELBY COUNTY continued.

8th beat, Yellow Leaf		952
9th beat, Wilsonville, including town of Wilsonville		1,265
*Wilsonville town	93	
10th beat, Harpersville, including town of Harpersville		1,375
*Harpersville town	194	
11th beat, Spearmans		796
12th beat, Highland		494
13th beat, Bold Springs		610
14th beat, Bear Creek		813
15th beat, Acton's		600
16th beat, Kelly's Creek		490

SUMTER COUNTY.

1st beat, Black's Bluff		757
2d beat, Gaston		975
3d beat, Thornville (formerly Rosserville)		828
4th beat, Earbee's		491
5th beat, Intercourse		805
6th beat, York (formerly Annville) including town of York Station		1,292
*York Station town	232	
7th beat, Livingston, including town of Livingston		3,776
Livingston town	738	
8th beat, Brewerville, including village of Brewerville		1,682
*Brewerville village	123	
9th beat, Belmont, including village of Belmont		2,254
*Belmont village	76	
10th beat, Bluff Port		715
11th beat, Jones' Bluff, including the following villages		2,458
*Epps' Station village	53	
*Jones' Bluff village	49	
12th beat, Sumterville		2,068
13th beat, Paynesville		1,044
14th beat, Gainesville, including town of Gainesville		2,495
Gainesville town	960	
15th beat, Lacey's		1,558
16th beat, Preston		1,485
17th beat, Harres'		746
18th beat, Cuba, including village of Cuba		1,140
*Cuba village	232	
19th beat, Warsaw		2,159

Persons receiving this Bulletin are requested to note any errors, and communicate them to the Superintendent of Census. All communications marked "OFFICIAL BUSINESS" are Free of Postage.
Enumerators have in so many cases failed to properly characterize upon their schedules the civil divisions to which the several portions of their returns respectively relate, that errors in this provisional publication are not unlikely to occur. The Superintendent will cheerfully examine every reported case of error or omission, and will cause the figures to be corrected, according to the result of such examination, in the final publications of the Census.

[7—597.]

CENSUS BULLETIN NO. 190.

The following statement exhibits the results of the first count of population according to the schedules returned to the Census Office by the Enumerators of the several districts concerned.

The statement of the population in relation to any beat, town, city, or county is still subject to possible corrections by reason of the discovery of omissions or duplications of names in the lists of inhabitants returned.

Names of cities, towns, and villages are indexed and placed under the beats in which they are respectively situated, and the population of the beats includes, in every case, that of all villages within it.

The towns and villages marked with an asterisk (*) are unincorporated, and their population is given only approximately, as their limits cannot be sharply defined.

Places marked with a dagger (†) were not separately returned by the Enumerators.

ALABAMA—(In part.)

TALLADEGA COUNTY.

1st beat, Blue Eyes		1,834
2d beat, Eastaboga		1,327
3d beat, Silver Run, exclusive of part of town of Mumford		1,523
4th beat, Chinobee, exclusive of part of town of Mumford		1,663
5th beat, Talladega, including town of Talladega		5,088
Talladega town	1,233	
1st ward	281	
2d ward	304	
3d ward	361	
4th ward	287	
6th beat, Mardisville		1,495
7th beat, Casks		815
8th beat, Kymulga		1,724
9th beat, Riser's		1,607
10th beat, Fayetteville		1,712
11th beat, Syllacage's		1,495
12th beat, Childersburg		1,243
13th beat, Chandler's		631
14th beat, Mountain's		638
15th beat, Buck Horn		418
Mumford town in beats 3 and 4		147

NOTE.—The portions of the town of Mumford lying respectively in beats Nos. 3 and 4 were not separately returned by the enumerator.

WASHINGTON COUNTY.

1st beat		941
2d beat		922
3d beat		1,347
4th beat		1,328

WILCOX COUNTY.

1st beat, Camden, incl. town of Camden		3,795
Camden town	590	
2d beat, Canton		1,245
3d beat, Rehoboth		2,095
4th beat, Prairie Bluff		1,863
5th beat, Clifton		2,083
6th beat, Bethel		2,497
7th beat, Lower Peach Tree		2,307
8th beat, Black's Bluff		2,189
9th beat, Allenton, including village of Allenton		2,215
Allenton village	177	
10th beat, Bonham		1,904
11th beat, Pine Apple, including town of Pine Apple		2,426
Pine Apple town	358	
12th beat, Snow Hill, including village of Snow Hill		3,862
† Snow Hill village		—
13th beat, Mims		1,049
14th beat, Fox's Mills		830
15th beat, Boiling Springs		1,468
16th beat, † Sedan		—

Persons receiving this Bulletin are requested to note any errors, and communicate them to the Superintendent of Census. All communications marked "OFFICIAL BUSINESS" are Free of Postage.
Enumerators have in so many cases failed to properly characterize upon their schedules the civil divisions to which the several portions of their returns respectively relate, that errors in this provisional publication are not unlikely to occur. The Superintendent will cheerfully examine every reported case of error or omission, and will cause the figures to be corrected, according to the result of such examination, in the final publications of the Census.

[7—597.]

CENSUS BULLETIN NO. 191.

The following statement exhibits the results of the first count of population according to the schedules returned to the Census Office by the Enumerators of the several districts concerned.

The statement of the population in relation to any election district, town, city, or county is still subject to possible corrections by reason of the discovery of omissions or duplications of names in the lists of inhabitants returned.

Names of cities, towns, and villages are indented and placed under the election districts in which they are respectively situated, and the population of the election district includes, in every case, that of all villages within it.

The towns and villages marked with an asterisk (*) are unincorporated, and their population is given only approximately, as their limits cannot be sharply defined.

Places marked with a dagger (†) were not separately returned by the Enumerators.

MARYLAND—(In part.)

ALLEGHANY COUNTY.

1st election district (Orleans)		1,016
2d election district (Oldtown), including village of Oldtown		1,194
Oldtown village	180	
3d election district (Flintstone), including village of Flintstone		1,531
*Flintstone village	315	
4th election dist. (Cumberland Canal), incl. part of city of Cumberland		4,370
Cumberland city (part of)	3,290	
(See 5th, 6th, and 14th election districts.)		
5th election district, (Cumberland Mills Creek), including part of city of Cumberland		3,168
Cumberland city (part of)	2,761	
(See 4th, 6th, and 14th election districts.)		
6th election district, Cumberland (River), incl. the following places.		2,508
Cumberland city (part of)	1,523	
(See 5th, 4th, and 14th election districts.)		
*Ellerslie village	126	
7th election district (Rawlings), including the following towns		2,396
*Cresop town	50	
*Westernport town	1,468	
8th election district (Westernport)		676
9th election district (Barton), including the following places		1,937
*Barton town	1,112	
*Moscow village	264	
10th election district (Lonaconing), including the following places		2,808
†Frostburg town (part of)	—	
(See 11th election district.)		
*Lonaconing town	2,147	
*Pekin village	505	

ALLEGHANY COUNTY continued.

11th election district (Frostburg), including the following places		4,057
*Borden Shaft village	289	
Frostburg town (part of)	2,471	
(See 10th election district.)		
*Midlothian Mines village	398	
12th election district (East Frostburg), including the following villages		3,278
*Boston village	100	
*Clarysville village	99	
*Eckhart Mines village	822	
*Grahamstown village	498	
*Hoffman Hollow village	203	
*Lowtown village	91	
*Parkersburg village	100	
*Pompey Smash village	535	
13th election district (Mount Savage).		1,934
14th election district (Cumberland Central), including the following places		3,782
*Bottle Run village	93	
Cumberland city (part of)	3,119	
(See 4th, 5th, and 6th election districts.)		
15th election district (East Lonaconing), including the following villages.		3,357
*Midland Mine village	276	
*Miller Mine village	100	
*Ocean Mine village	126	

NOTES.

Cumberland city, in 4th, 5th, 6th, and 14th election districts 10,693

The part of Frostburg town which is in the 11th election dist. has been separated, but thus far the enumerator of the 10th election dist. has failed to make the separation.

MARYLAND—Continued.

ANNE ARUNDEL COUNTY.

1st election district		4,609
2d election district, including Scrabble town		3,839
*Scrabble town	97	
3d election district		3,165
4th election district		3,542
5th election district		2,464
6th election district, co-extensive with city of Annapolis and including village of Whitesville		6,642
*Whitesville village	144	
8th election district, including the following villages		4,265
*Bristol village	72	
*Friendship village	32	

BALTIMORE COUNTY.

1st election district, including the following places		10,908
*Calverton village (part of) (See 3d election district.)	173	
*Carrollton village	897	
*Catonsville village	1,712	
Ellicott City town (part of) (See 2d election dist., Howard Co.)	313	
*Farming District village	313	
*Franklin town	268	
*Johnny Cake town	179	
*Millington village	1,628	
*Snake Hollow village	693	
*Union village	572	
*Wetherdville village	316	
*Windsor Heights village	124	
2d election district		3,760
3d election district, including the following villages		8,761
*Calverton village (part of) (See 1st election district.)	200	
*Melvale village	92	
*Mt. Washington village (part of.) (See 9th election district.)	541	
*Woodberry village	980	
4th election district		4,294
5th election district, including the following villages		2,241
*Beckleyville village	93	
*Trenton village	68	
6th election district, including village of Middletown		2,326
*Middletown village	49	
7th election district, including village of New Market		3,074
*New Market village	116	
8th election district, including the following villages		6,001
*Ashland village	445	
*Cockeysville village	270	
*Lutherville village	382	
*Phœnix village	131	
*Texas village	649	
*Timonium village	262	
*Warren village	678	

BALTIMORE COUNTY continued.

9th election district, including following villages		21,414
*Clipper village	549	
*Cross Keys village	233	
*Druidville village	795	
*Govanstown village	1,217	
*Hampden village	2,962	
*Homestead village	900	
*Huntington village	1,395	
*Mt. Vernon village	460	
*Mt. Washington village (part of) (See 3d election district.)	521	
*Sweet Air village (part of) (See 10th election district.)	911	
*Towsontown village	1,316	
*Waverly village	3,790	
10th election district, including part of village of Sweet Air		2,374
*Sweet Air village (part of) (See 9th election district.)	59	
11th election district, including following villages		4,581
*Franklinville village	204	
*Jericho village	46	
*Kingsville village	50	
*Recordsville village	49	
*Upper Falls village	61	
12th election district, including following villages		10,286
*Canton village	2,084	
*Gardenville village	449	
*Georgetown village	198	
*Highlandtown village	644	
*Lauraville village	197	
*Orangeville village	249	
*St. Domingo village	397	
13th election district, including following villages		3,314
*Avaton village	98	
*Condensville village	71	
*Mt. Winans village	599	
*St. Denis village	161	
*Sextonsville village	120	

NOTES.

Calverton village, in 1st and 3d election districts	373
Ellicott City town, in 1st election district, Baltimore county, and 2d election district, Howard Co.	1,784
Mt. Washington village, in 3d and 9th election districts	1,062
Sweet Air village, in 9th and 10th election districts	970

BALTIMORE CITY.

For details see Census Bulletin No. 17.

CALVERT COUNTY.

1st election district, including village of Solomon's Island		3,639
*Solomon's Island village	252	

MARYLAND—Continued.

CALVERT COUNTY continued.

2d election district, including village of Prince Frederick		3,253
*Prince Frederick village†		—
3d election district		3,646

CAROLINE COUNTY.

1st election district (Henderson's), including following villages		1,541
*Henderson village	52	
*Marydel village	98	
2d election district (Greensborough), including following towns		2,851
*Bridgetown town	64	
Greensborough town	684	
*Ridgely town	81	
3d election district (Denton), including following places		2,727
*Burrsville village	93	
Denton town	469	
*Potter's Landing village	135	
4th election district (Harmony), including village of Preston		2,832
*Preston village	156	
5th election district (Federalsburg), including village of Federalsburg		1,711
Federalsburg village	338	
6th election district, including town of Hillsborough		2,105
Hillsborough town	264	

CARROLL COUNTY.

1st election district (Taneytown), including village of Taneytown		2,596
*Taneytown village	519	
2d election district (Uniontown), including following villages		2,603
*Frizellburg village	149	
*Melville village	31	
*Uniontown village	318	
3d election district (Myers), including following villages		1,959
*Silver Run village	80	
*Union Mills village	162	
4th election district (Wooley's)		2,743
5th election district (Freedom)		3,154
6th election district (Manchester), including following villages		3,501
Manchester village	640	
*Melrose village	61	
7th election district (Westminster), including the following places		5,573
*Warfieldsburg village	55	
Westminster town	2,507	
8th election district (Hampstead), including village of Hampstead		1,983
*Hampstead village	306	
9th election district (Franklin), including the following villages		2,225
*Franklin village	38	
*Mt. Airy village	91	
*Ridgeville village	104	
*Winfield village	77	

CARROLL COUNTY continued.

10th election district (Middleburg), including the following places		1,221
*Bruceville village	76	
*Middleburg town	115	
11th election district (New Windsor), including town of New Windsor		2,199
*New Windsor town	426	
12th election district (Union Bridge), including town of Union Bridge		1,235
Union Bridge town	579	

CECIL COUNTY.

1st election district (Cecilton), including following villages		3,528
Cecilton village	473	
*Fredericktown village	76	
*Warwick village	324	
2d election district (Chesapeake City), incl. village of Chesapeake City		3,080
Chesapeake City village	1,402	
3d election district (Elkton), including following villages		4,325
*Cherry Hill village	196	
Elkton village	1,752	
4th election district (Fair Hill)		2,088
5th election district (North East), including following villages		4,006
*Bay View village†		—
*Charlestown village	211	
North East village	988	
6th election district (Rising Sun), including town of Rising Sun		2,904
Rising Sun town	314	
7th election district (Port Deposit), including following villages		4,260
*Perryville village	143	
Port Deposit village	1,950	
8th election district (Mount Pleasant), including following villages		1,415
*Conowings village	40	
*Mt. Pleasant village	38	
*Pilate town	88	
*Rowlandville village	101	
9th election district, including village of Brick Meeting House		1,502
*Brick Meeting House village	132	

CHARLES COUNTY.

1st election district (Port Tobacco), including town of Port Tobacco		2,227
Port Tobacco town	202	
2d election district (Hill Top)		1,733
3d election district (Nanjemoy)		2,142
4th election district (Allen's Fresh), including following villages		2,727
*Allen's Fresh village	53	
*Cox Station village	52	
5th election district (Harris Lot)		2,101
6th election district (Middletown), incl. village of Waldorf Station		2,932
*Waldorf Station village	50	

MARYLAND—Continued.

CHARLES COUNTY continued.

7th election district (Pomonkey)		1,276
8th election district (Bryantown)		2,758
9th election district (Patuxent)		1,291

DORCHESTER COUNTY.

1st election district (N. W. Fork)		1,820
2d election district (East New Market), incl. village of East New Market		2,498
East New Market village	242	
3d election district (Vienna), including village of Vienna		1,508
†Vienna village	—	
4th election district (Parsons Creek), including village of Madison		1,928
*Madison village	319	
5th election district (Lakes)		1,583
6th election district (Hooper's Island)		947
7th election district (Cambridge), including town of Cambridge		3,987
Cambridge town	2,262	
8th election district (Neck)		1,336
9th election district (Church Creek), including following towns		1,307
*Church Creek town	331	
*Woolford town	77	
10th election district (Strait), including Holland's Island town		1,379
*Holland's Island town†	—	
11th election district (Drawbridge)		1,187
12th election district (Williamsburg), including town of Federalsburg		1,212
*Federalsburg town	231	
13th election district (Bucktown), including village of Airey's		1,143
*Airey's village	46	
14th election district (Linkwood)		1,275

FREDERICK COUNTY.

1st election district (Buckeystown), including following villages		2,547
*Adamstown village	66	
*Buckeystown village	415	
Point of Rocks village	290	
2d election district (Frederick), including Frederick city		12,231
Frederick city	8,659	
3d election district (Middletown), including town of Middletown		2,821
Middletown town	705	
4th election district (Creagerstown), including village of Creagerstown		1,054
*Creagerstown village	140	
5th election district (Emmittsburg), including village of Emmittsburg		3,560
Emmittsburg village	847	

FREDERICK COUNTY continued.

6th election district (Catoctin)		1,502
7th election district (Urbana), including following villages		2,576
*Centerville village	80	
*Park Mills village	44	
*Urbana village	180	
8th election district (Liberty), including town of Liberty		1,650
*Liberty town	542	
9th election district (New Market), including following villages		3,097
*Bartonsville village	98	
*Ijamsville village	71	
*Kemptown village	62	
*New London village	97	
New Market village	402	
10th election district (Hanvers), including village of Sabillasville		1,505
*Sabillasville village	151	
11th election district (Woodsboro'), including village of Woodsboro'		2,305
Woodsboro' village	336	
12th election district (Petersville), including following villages		2,603
*Berlin village	217	
*Burkittsville village	280	
*Knoxville village	265	
*Petersville village	192	
*Weverton village	100	
13th election district (Mount Pleasant), including following villages		1,598
*Mt. Pleasant village	139	
*Walkersville village	160	
14th election district (Jefferson), including village of Jefferson		1,578
*Jefferson village	274	
15th election district (Mechanicstown), including following villages		2,738
*Graceham village	151	
Mechanicstown village	730	
16th election district (Jackson), including following villages		1,499
*Beallville village	108	
*Myersville village	138	
17th election district (Johnsville), including village of Johnsville		1,727
*Johnsville village	171	
18th election district (Woodville), including village of Woodville		1,126
*Woodville village	39	
19th election district (Linganore)		1,439
20th election district (Lewistown), including following villages		1,326
*Lewistown village	210	
*Utica Mills village	45	

Persons receiving this Bulletin are requested to note any errors, and communicate them to the Superintendent of Census. All communications marked "OFFICIAL BUSINESS" are Free of Postage.
Enumerators have in so many cases failed to properly characterize upon their schedules the civil divisions to which the several portions of their returns respectively relate, that errors in this provisional publication are not unlikely to occur. The Superintendent will cheerfully examine every reported case of error or omission, and will cause the figures to be corrected, according to the result of such examination, in the final publications of the Census.

[7—597.]

CENSUS BULLETIN NO. 192.

The following statement exhibits the results of the first count of population according to the schedules returned to the Census Office by the Enumerators of the several districts concerned.

The statement of the population in relation to any election district, town, city, or county is still subject to possible corrections by reason of the discovery of omissions or duplications of names in the lists of inhabitants returned.

Names of cities, towns, and villages are indented and placed under the election districts in which they are respectively situated, and the population of the election district includes, in every case, that of all villages within it.

The towns and villages marked with an asterisk (*) are unincorporated, and their population is given only approximately, as their limits cannot be sharply defined.

Places marked with a dagger (†) were not separately returned by the Enumerators.

MARYLAND—(In part.)

GARRETT COUNTY.

1st election district (Altamont), including village of Deer Park		1,561
*Deer Park village	195	
2d election district (Selbysport)		1,250
3d election district (Grantsville), including town of Grantsville		2,152
Grantsville town	220	
4th election district (Bloomington), including following places		1,537
Bloomington town	341	
*Franklin Hill village	260	
5th election district (Accident), including village of Accident		1,369
*Accident village	114	
6th election district (Sang Run)		794
7th election district (Oakland), including town of Oakland		2,077
Oakland village	910	
8th election district (Ryans Glades)		1,033
9th election district (Johnsons)		402

HARFORD COUNTY.

1st election district (Abingdon), including following villages		2,888
*Abingdon village	177	
*Edgewood village	41	
*Harford Furnace village	151	
*Magnolia village	61	
2d election district (Hall Cross Roads), including following villages		5,817
*Aberdeen village	191	
*Oakington village	86	
3d election district (Belair), including following villages		6,586
†Belair village	—	
*Fallston village	90	
*Hickory village	43	
*Sugar Hill village	26	

HARFORD COUNTY continued.

4th election district (Marshalls), including village of Morrisville		4,877
*Morrisville village	102	
5th election district (Dublin)		5,058
6th election district (Havre de Grace), co-extensive with Havre de Grace village		2,816

HOWARD COUNTY.

1st election district, including village of Elk Ridge		2,233
Elk Ridge village	448	
2d election district, including the following places		3,875
Ellicott City town (part of). (See 1st election district, Baltimore County.)	1,471	
*Elysville village	322	
3d election district		2,072
4th election district, including the following villages		2,895
*Cookville village	49	
*Dorseyville village	36	
*Lisbon village	145	
*Poplar Springs village	67	
5th election district		2,449
6th election district, including village of Savage Factory		2,617
*Savage Factory village	164	
NOTE.—Ellicott City town, in 2d election district (Howard County), and 1st election district (Baltimore County)	1,784	

KENT COUNTY.

1st election district (Massey's), including the following villages		3,975
*Galena village	347	
Millington village	444	
*Sassafras village	200	

MARYLAND—Continued.

KENT COUNTY continued.

2d election district (Kennedyville), including the following villages		3,191
*Chesterville village	48	
*Kennedyville village	149	
*Still Pond village	194	
3d election district (Worton)		2,631
4th election district (Charlestown), including town of Chestertown		4,126
Chestertown town	2,359	
5th election district (Edesville), including the following villages		3,682
*Broad Neck village	355	
*Fairlee village	109	
*Georgetown village	181	
*Langford village	19	
*Sandy Bottom village	157	

MONTGOMERY COUNTY.

1st election district (Cracklin)		2,419
2d election district (Clarksburg), including following places		3,652
*Browningsville village	54	
*Clarksburg village	67	
*Damascus village	112	
Gaithersburg town	43	
*Hyattstown village	48	
3d election district (Medley's), including following villages		4,252
*Edwards Ferry village	36	
*Poolesville village	287	
4th election district (Rockville), including town of Rockville		4,203
Rockville town	688	
5th election district (Berry's), including following villages		3,799
*Colesville village	45	
*Spencerville village	84	
6th election district (Darnestown), including village of Darnestown		1,658
*Darnestown village	107	
7th election district (Bethesda)		1,488
8th election district (Mechanicsville), including following villages		3,288
*Ashton village	45	
*Brookville village	206	
*Cincinnati village	54	
*Sandy Springs village	50	

PRINCE GEORGE'S COUNTY.

1st election district (Vansville)		1,485
2d election district (Bladensburg), including following places		2,034
Bladensburg town	466	
*Ellaville village	46	
*Hyattsville village	288	
3d election district (Marlboro), including town of Upper Marlboro		4,014
Upper Marlboro town	541	
4th election district (Nottingham), including village of Nottingham		1,980
*Nottingham village	102	
5th election district (Piscataway)		2,063

PRINCE GEORGE'S COUNTY continued.

6th election district (Spaldings), including village of Forestville		1,671
*Forestville village	72	
7th election district (Queen Ann), including village of Queen Ann		2,346
*Queen Ann village	58	
8th election district (Aquasco)		1,711
9th election district (Surratt's)		1,130
10th election district (Laurel), including town of Laurel		1,714
*Laurel town	1,206	
11th election district (Brandywine), including following villages		1,681
*Brandywine village	60	
*T. B. village	38	
12th election district (Oxen Hill)		1,289
13th election district (Kent)		1,533
14th election district (Bowie), including village of Huntington City		1,612
†Huntington City village		—

QUEEN ANNE COUNTY.

1st election district (Dixon), including following villages		3,763
*Crumpton village (part of) (See 2d election district.)	47	
*Ingleside village	71	
*Sand Town village	97	
Suddlersville village	199	
*Templeville village	101	
2d election district (Church Hill), including following villages		4,028
Church Hill village	230	
*Crumpton village (part of). (See 1st election district.)	265	
3d election district (Centreville), including town of Centreville		4,336
Centreville town	1,196	
4th election district (Kent Island), including village of Stevensville		2,137
*Stevensville village	124	
5th election district (Queenstown)		2,953
6th election district (Ruthsbury)		2,040
NOTE.—Crumpton village in 1st and 2d election districts	312	

SAINT MARY'S COUNTY.

1st election district (St. Inigoes)		2,195
2d election district (Thomas' Store)		1,670
3d election district (Leonardtown), including town of Leonardtown		3,414
Leonardtown town	465	
4th election district (Chaptico)		2,057
5th election district (Mechanicsville), incl. village of Charlotte Hall		2,030
*Charlotte Hall village	81	
6th election district (Hillville)		2,184
7th election district (Milestown)		1,774
8th election district (Centreville)		1,610

SOMERSET COUNTY.

1st election district (Princess Anne), incl. the town of Princess Anne		4,107
Princess Anne town	751	

MARYLAND—Continued.

SOMERSET COUNTY continued.

2d election district (Dame's Quarter)		1,424
3d election district (Brinkley's)		2,926
4th election district (Dublin)		1,574
5th election district (Mt. Vernon), (formerly called Hungry Neck)		1,156
6th election district (Fairmont), (formerly Potato Neck), including the village of Fairmount		2,802
*Fairmount village†		—
7th election district (Crisfield), including town of Crisfield		3,009
Crisfield town	986	
8th election district (Lawson's)		1,721
9th election district (Tangier)		2,491
10th election district (Smith Island), including the following villages		458
*Dame's Quarter village†		—
*Deals Island village†		—
*Rock Creek village†		—

TALBOT COUNTY.

1st election district (Easton), includ- town of Easton		5,977
Easton town	3,005	
2d election district (St. Michaels), including the following places		3,791
St. Michaels town	1,175	
*Royal Oak village	92	
3d election district (Trappe), including the following towns		4,553
Oxford town	689	
Trappe town	301	
4th election district (Chapel), including the following villages		3,099
*Chapel village	22	
*Cordova village	43	
*Long Wood village	15	
*Mathews village	71	
*Skipton village	17	
5th election district (Bay Hundred), including village of Sherwoodville		1,645
*Sherwoodville village	30	

WASHINGTON COUNTY.

1st election district (Sharpsburg), including town of Sharpsburg		2,311
Sharpsburg town	1,260	
2d election district (Williamsport), including town of Williamsport		2,625
Williamsport town	1,503	
3d election district (Hagerstown), including part of town of Hagerstown		4,031
Hagerstown town (part of). (See 17th election district.)	3,188	
4th election district (Clear Spring), including town of Clear Spring		2,715
Clear Spring town	721	
5th election district (Hancock), including town of Hancock		2,233
*Hancock town	931	

WASHINGTON COUNTY continued.

6th election district (Boonsboro'), including the following places		2,262
Boonsboro' town	859	
*Mt. Pleasant village	165	
7th election district (Cavetown), including the following places		1,665
*Cavetown village	221	
Smithburg town	433	
8th election district (Pleasant Valley), including the following villages		1,304
*Brownsville village	68	
*Rohrerville village	106	
9th election district (Leitersburg), including village of Leitersburg		1,546
*Leitersburg village	308	
10th election district (Funkstown), including village of Funkstown		1,534
*Funkstown village	600	
11th election district (Sandy Hook), including village of Sandy Hook		1,585
*Sandy Hook village	373	
12th election district (Tilghmanton), including village of Tilghmanton		1,580
*Tilghmanton village	171	
13th election district (Conococheague), including village of Fairview		1,630
*Fairview village	59	
14th election district (Ringgold), including village of Ringgold		823
*Ringgold village	199	
15th election district (Indian Spring), including hamlet of Millstone Pt.		1,736
*Millstone Pt. hamlet	62	
16th election district (Beaver Creek)		1,199
17th election district (Antietam), incl. part of town of Hagerstown		4,591
Hagerstown town (part of). (See 3d election district.)	3,439	
18th election district (Chewsville), including village of Chewsville		973
*Chewsville village	110	
19th election district (Keedysville), including town of Keedysville		1,205
Keedysville town	389	
20th election district (Downsville)		1,013
NOTE.—Hagerstown town in the 3d and 17th election districts.	6,627	

WICOMICO COUNTY.

1st election district (Barren Creek)		1,648
2d election district (Quantico)		1,608
3d election district (Tyaskin), including village of White Haven		3,175
*White Haven village	80	
4th election district (Pittsburg)		2,117
5th election district (Dennis), including village of Powellsville		788
*Powellsville village	67	
6th election district (Parsons), including part of town of Salisbury		1,282
†Salisbury town (part of) (See 8th and 9th election districts.)		—

MARYLAND—Continued.

WICOMICO COUNTY continued.

7th election district (Trappe)		1,553
8th election district (Nutters), including part of town of Salisbury.....		3,501
Salisbury town (part of)	2,581	
(See 6th and 9th election districts.)		
9th election district (Salisbury), including the following places.....		1,485
*Delmar village	135	
†Salisbury town (part of)	—	
(See 6th and 8th election districts.)		
10th election district (Sharptown), including town of Sharptown		859
Sharptown town	411	

NOTE.

The part of Salisbury town which is in the 8th election district has been separated, but thus far the enumerator of the 6th and 9th election districts have failed to make the separations.

WORCESTER COUNTY.

1st election district (Pocomoke City), including town of Pocomoke City.		3,031
Pocomoke City town	1,425	

WORCESTER COUNTY continued.

2d election district (Snow Hill), including town of Snow Hill.....		3,427
Snow Hill town.....	1,276	
3d election district (East Berlin), including the following towns		2,831
Berlin town (part of).....	662	
(See 9th election district.)		
Ocean City town.....	49	
4th election district (Newark), including village of Newark		1,262
*Newark village	142	
5th election district (St. Martin's)		1,382
6th election district (Colbourne)		965
7th election district (Atkinson's).....		1,520
8th election district (Stockton), (formerly called Sandy Hill), including village of Stockton		2,836
*Stockton village	252	
9th election district (West Berlin), including the following villages....		2,285
Berlin village (part of)	393	
(See 3d election district.)		
*Whaleyville village	200	
NOTE.—Berlin village, in 3d and 9th election districts.	1,055	

CENSUS BULLETIN NO. 193.

DEPARTMENT OF THE INTERIOR,
CENSUS OFFICE,
Washington, D. C., June 2, 1881.

Hon. FRANCIS A. WALKER,
Superintendent of Census,

SIR: I have the honor to present a comparative statement showing the tobacco product of the States and Territories, for the Census years 1880 and 1870, with the acreage of 1880. It is subject to possible corrections in the final publication.

It shows an apparent increase in production of eighty per cent., which exaggerates the real advance in tobacco cultivation, as the preceding Census crop was a small one, and the fear of taxation may have operated to prevent a full census of tobacco in 1870. The crop reported in 1880 was one of medium production, not in excess of the present requirements of home consumption and exportation.

Fifteen States produce, now as in 1870, more than ninety-nine per cent. of the tobacco of the United States, though it is reported in twenty-two other States and six Territories. Of these fifteen, only Missouri, Illinois, Indiana, and Massachusetts produce less than in 1870. Kentucky occupies the first position, producing thirty-six per cent. of the total product of the country. Virginia holds the second place; Pennsylvania has advanced from the twelfth to the third; Wisconsin from the fifteenth to the tenth; and North Carolina, Connecticut, and New York, have each gained one point in the rank of tobacco States. Those that have retrograded in relative production, are Massachusetts, Maryland, West Virginia, Indiana, Illinois, Missouri, and Tennessee. The changes of the decade are made clear in the following statement:

States, in order of production.	1880.						1870.	
	Rank.			Acres.	Pounds.	Pounds per acre.	Rank.	Pounds.
	Crop.	Area.	Average yield.					
Kentucky	1	1	8	226,127	171,121,134	756	1	105,305,869
Virginia	2	2	13	139,423	80,099,838	573	2	37,086,364
Pennsylvania	3	7	3	27,567	36,957,772	1,340	12	3,467,539
Ohio	4	6	6	34,679	34,725,405	1,001	4	18,741,973
Tennessee	5	4	10	41,532	29,365,052	707	3	21,465,452
North Carolina	6	3	15	57,215	26,986,448	471	7	11,150,087
Maryland	7	5	12	38,174	26,082,147	683	5	15,785,339
Connecticut	8	11	1	8,666	14,044,652	1,620	9	8,328,798
Missouri	9	8	7	15,500	11,994,077	773	6	12,320,483
Wisconsin	10	10	5	8,811	10,878,463	1,234	15	960,813
Indiana	11	9	9	11,955	8,872,842	742	8	9,325,392
New York	12	13	4	4,938	6,553,351	1,327	13	2,349,798
Massachusetts	13	15	2	3,358	5,369,436	1,599	10	7,312,885
Illinois	14	12	11	5,625	3,936,700	699	11	5,249,274
West Virginia	15	14	14	4,071	2,296,146	564	14	2,046,452

The average yield per acre is 731 pounds. The variation in rate of yield, from 1,599 in Massachusetts to 471 in North Carolina, is due in differing degree to the use or neglect of fertilizers, the habit of growth of different varieties, and the vicissitudes of the seasons. In Massachusetts, Connecticut, New York, Pennsylvania, and Wisconsin, the seed-leaf varieties are mainly grown, and high fertilization practiced, always resulting in comparatively heavy crops. In Ohio the yield is above the average, the Ohio seed-leaf being extensively cultivated in the Miami Valley, while the Burley, a vigorous grower of a less productive class, is almost exclusive in its prominence in the Ohio River Counties. Kentucky, producing many grades of cutting and shipping tobaccos, upon an unexhausted soil of great original fertility, makes an average yield. In Maryland, Virginia, and West Virginia the yield is less than the general average. The low yield in North Carolina is a necessity of the production of the fashionable yellow "bright" grade used for plug wrappers, grown on a poor soil, with low fertilization sufficient to stimulate early growth, but not enough to prevent early maturing.

Very respectfully yours,

J. R. DODGE,

Special Agent for collection of Statistics of Agriculture.

A COMPARATIVE STATEMENT, SHOWING THE TOBACCO PRODUCT OF THE STATES AND TERRITORIES, FOR THE CENSUS YEARS 1880 AND 1870, WITH THE ACREAGE OF 1880.

States and Territories.	1880.		1870.	States and Territories.	1880.		1870.
	Acreage.	Pounds.	Pounds.		Acreage.	Pounds.	Pounds.
Total	637, 659	473, 107, 573	262, 735, 341	Minnesota	167	70, 389	8, 247
				Mississippi	1, 475	415, 248	61, 012
				Missouri	15, 500	11, 994, 077	12, 320, 483
Alabama	2, 198	452, 556	152, 742	Montana	.....	.....	0
Arizona	1	600	100	Nebraska	106	58, 589	5, 98[illegible]
Arkansas	2, 064	970, 220	594, 886	Nevada	2	1, 500	25
California	84	73, 317	63, 809	New Hampshire	88	170, 843	155, 334
Colorado	.....	.....	890	New Jersey	154	171, 405	40, 871
Connecticut	8, 066	14, 044, 652	8, 328, 798	New Mexico	10	1, 249	8, 587
Dakota	7	2, 107	.....	New York	4, 938	6, 553, 351	2, 349, 798
Delaware	5	1, 353	250	North Carolina	57, 215	26, 986, 448	11, 150, 087
District of Columbia	2	1, 400	.....	Ohio	34, 679	34, 725, 405	18, 741, 973
Florida	102	22, 197	157, 405	Oregon	46	17, 860	3, 847
Georgia	1, 057	231, 198	288, 596	Pennsylvania	27, 567	36, 957, 772	3, 467, 539
Idaho	2	400	.....	Rhode Island	3	925	796
Illinois	5, 625	3, 936, 700	5, 249, 274	South Carolina	183	46, 144	34, 805
Indiana	11, 955	8, 872, 842	9, 325, 392	Tennessee	41, 532	29, 365, 052	21, 465, 452
Iowa	694	420, 722	71, 792	Texas	702	222, 398	59, 706
Kansas	334	191, 749	33, 241	Utah	.....	.....	.....
Kentucky	226, 127	171, 121, 134	105, 305, 869	Vermont	83	131, 422	72, 671
Louisiana	264	56, 564	15, 541	Virginia	139, 423	80, 099, 838	37, 086, 364
Maine	3	350	15	Washington Territory	9	7, 072	1, 682
Maryland	38, 174	26, 082, 147	15, 785, 339	West Virginia	4, 071	2, 296, 146	2, 046, 452
Massachusetts	3, 358	5, 369, 436	7, 312, 885	Wisconsin	8, 811	10, 878, 463	960, 813
Michigan	173	84, 333	5, 385	Wyoming	.....	.....	.....

Persons receiving this Bulletin are requested to note any errors, and communicate them to the Superintendent of Census. All communications marked "OFFICIAL BUSINESS" are Free of Postage.
Enumerators have in so many cases failed to properly characterize upon their schedules the civil divisions to which the several portions of their returns respectively relate, that errors in this provisional publication are not unlikely to occur. The Superintendent will cheerfully examine every reported case of error or omission, and will cause the figures to be corrected, according to the result of such examination, in the final publications of the Census.

[7—597.]

CENSUS BULLETIN NO. 194.

The following statement exhibits the results of the first count of population according to the schedules returned to the Census Office by the Enumerators of the several districts concerned.

The statement of the population in relation to any township, town, city, or county is still subject to possible corrections by reason of the discovery of omissions or duplications of names in the lists of inhabitants returned.

Names of cities, towns, and villages are indented and placed under the townships in which they are respectively situated, and the population of the township includes, in every case, that of all villages within it.

The towns and villages marked with an asterisk (*) are unincorporated, and their population is given only approximately, as their limits cannot be sharply defined.

Places marked with a dagger (†) were not separately reported by the Enumerator.

ARKANSAS—(In part.)

ARKANSAS COUNTY.

Arkansas township, including village of Arkansas Post		567
*Arkansas Post village	37	
Bayou Metoe township		463
Crockett township, including town of Crockett's Bluff		342
Crockett's Bluff town	32	
Keaton township (formerly Polk)		1,016
La Grue twp., incl. village of DeWitt		900
De Witt village	169	
McFall township		212
Mill Bayou township		190
Morris township		408
Old River township		1,695
Point de Luce township, including town of La Grue		432
†La Grue town		—
Prairie twp., incl. town of St. Charles		1,359
St. Charles town	73	
Shanley township		110
Villemont township		344

ASHLEY COUNTY.

Bearhouse township		777
Beech Creek township		617
Carter twp., incl. village of Hamburg		1,419
Hamburg village	147	
De Bastrop township		2,247
Egypt township		649
Extra township		387
Long View township		385
Marie Saline township		524
Mill Creek township		941
Portland township, including village of Portland		1,085
*Portland village	19	

ASHLEY COUNTY continued.

Union township		576
White township		549

BAXTER COUNTY.

Barren Creek township		600
Bayou township		433
Big Flat twp., incl. town of Big Flat		281
†Big Flat town		—
Buckhorn township		160
Green Wood township		245
Independence township		829
Matney township		353
Mill township		284
Mountain Home township, including town of Mountain Home		1,008
Mountain Home town	137	
North Fork township		462
Pigeon township		277
Union township		266
Whiteville township		806

BENTON COUNTY.

Anderson township		2,018
Ball township		1,049
Batie township		984
Big Spring township		961
Bright Water township		1,417
Colville township		1,520
Dickson township		821
Flint twp., incl. town of Springtown		1,130
Springtown town	95	
Hico township		1,070
Mount Vernon township		739
Osage twp., incl. town of Bentonville		3,234
†Bentonville town		—

ARKANSAS—Continued.

BENTON COUNTY continued.

Rollers Ridge township		404
Round Prairie township, including the following towns		1,502
Bloomfield town	102	
*Eldorado town	146	
Sugar Creek township		659
Sulphur Springs township		512
Wallace township		1,031
Walnut township		627
War Eagle township		422
Bloomington town (township in which situated unknown)		98
Maysville town (township in which situated unknown)		130

BOONE COUNTY.

Bear Creek township		588
Bellefonte township, including town of Bellefonte		1,379
Bellefonte town	296	
Blythe township		489
Carrollton township		802
Crooked Creek township		1,116
Harrison township, including town of Harrison		1,834
Harrison town	582	
Jackson township		710
Jefferson township		978
Lee township		288
Long Creek township		486
Omaha township, including village of Omaha		273
*Omaha village	38	
Prairie township		667
Sugar Loaf township, including town of Lead Hill		1,376
*Lead Hill town	253	
Summit township		341
Washington township		810

BRADLEY COUNTY.

Clay township		882
Eagle township		275
Marion township		366
Moro township		292
Ouachita township		438
Palestine township, including village of Johnsville		629
*Johnsville village	95	
Pennington township, including town of Warren		2,328
Warren town	301	
River township, including village of Moro Bay		344
Moro Bay village	90	
Washington township		731

CALHOUN COUNTY.

Caswell township		320
Champagnolle township		820
Dallas township		515
Fayette township		199

A

CALHOUN COUNTY continued.

Franklin township, including town of Hampton		659
Hampton town	150	
Huey township		189
Jackson township		688
Jefferson township		281
Locust Bayou township		325
Moro township, including village of Chamersville		786
*Chamersville village	81	
Polk township		440
River township		449

CARROLL COUNTY.

Carrollton township, including town of Carrollton		1,148
*Carrollton town	148	
Cedar township, including town of Eureka Springs		4,949
Eureka Springs town	3,984	
Clifty township		401
Dry Fork township		274
Hickory township, including town of Green Forest		1,020
*Green Forest town	34	
Kings River township		410
Liberty township		295
Long Creek township		574
Osage township		563
Piney township		319
Polo township		781
Prairie township, including town of Berryville		2,190
Berryville town	253	
Yocum township		413

CHICOT COUNTY.

Bayou Macon township		708
Louisiana township		2,582
McConnell township		2,575
Masona township		259
Oden township, including town of Columbia		2,497
Columbia town	59	
Planters township		549
Railroad township		947

CLARK COUNTY.

Alpine township		489
Amity township, incl. village of Amity		1,439
*Amity village	140	
Anderson township		521
Antoine township		1,288
Beech Creek township		654
Caddo township, including the following places		5,029
Arkadelphia town	1,506	
*Curtis village	18	
Elkins township		453
Greenville township, including town of Hollywood		1,256
Hollywood town	138	

ARKANSAS—Continued.

CLARK COUNTY continued.

Manchester township		1,220
Missouri township		945
South Fork township		1,329
Terre Noir township		1,148

CLAY COUNTY.

Bradshaw township		534
Cache township		378
Carpenter township		578
Chalk Bluff township		920
Haywood township, including village of Clayville		996
*Clayville village	38	
Johnson township, including town of Boydsville		1,306
*Boydsville town	115	
Killgore township, including town of Corning		1,303
*Corning town	393	
Oak Bluff township, including village of Oak Bluff		1,066
*Oak Bluff village	151	
St. Francis township		132

COLUMBIA COUNTY.

Boone township		1,111
Brown township, including village of Atlanta		1,206
*Atlanta village	136	
Buena Vista township		1,083
Calhoun township		1,005
Clay township		920
Cornie township		685
Georgia township		876
Hadley township		668
Harrison township		1,216
Magnolia township, including town of Magnolia		2,928
Magnolia town	536	
Mississippi township		802
Moss township		826
Warren township		761

CONWAY COUNTY.

Bentley township		363
Gregory township		968
Griffin township		591
Higgins township		426
Howard township, including town of Plummersville		2,524
*Plummersville town	135	
Lick Mountain township		1,898
Petit Jean township		289
Point Remove township		500
Union township, including town of Springfield		1,738
Springfield town	51	
Washington township		1,280
Welborn township, including the following towns		2,177
Lewisburg town	356	
Morrilton town	770	

A

CRAIGHEAD COUNTY.

Big Creek township		625
Buffalo township		766
Greenfield township		470
Jonesboro' township		2,650
Lester township		194
Maumelle township		821
Powell township, including town of Greensboro'		1,311
Greensboro' town	74	
Texas township		200

CRAWFORD COUNTY.

Alma township, including town of Alma		1,798
Alma town	504	
Cedar township		1,067
Jasper township, including town of Cedarville		1,654
*Cedarville town	97	
Lafayette township		1,614
Lee's Creek township		1,202
Mountain township		1,066
Richland township		933
Shepherd township		280
Upper township		388
Van Buren township, including town of Van Buren		3,899
Van Buren town	1,029	
Vine Prairie township		839

CRITTENDEN COUNTY.

Fogleman township		240
Jackson township		1,432
Jasper township, including the following villages		2,332
*Hopefield village	150	
*Marion village	199	
Lucas township		774
Mound City township		595
Proctor township		2,280
Tyronza township		388
Wappanocca township		1,374

CROSS COUNTY.

Bedford township		357
Brushy Lake township		342
Coldwater township		560
Ellis township		78
Mitchell township		495
Searcy township		1,064
Smith township, including town of Wittsburg		1,964
Wittsburg town	209	
Tyrongia township		191

DALLAS COUNTY.

Chester township		554
Holly Springs township, including town of Holly Springs		807
*Holly Springs town	113	
Jackson township		979
Manchester township		800
Owen township		949

ARKANSAS—Continued.

DALLAS COUNTY continued.

Princeton township, including town of Princeton		1,294
*Princeton town	205	
Smith township, incl. town of Tulip		1,124
*Tulip town	175	

DESHA COUNTY.

Bowie township		594
Chester township		226
Franklin township, including the following towns		978
Arkansas City town	503	
†Chicot City town	—	
Island township, including town of Cumbyville		235
†Cumbyville town	—	
Jefferson township		725
Mississippi township, including village of Laconia		2,343
*Laconia village	130	
Randolph township		652
Red Fork township		2,027
Richland township		285
Silver Lake township		640
Wilkerson township		268

DORSEY COUNTY.

Bowman township		609
Harper township		541
Hurricane township		493
Lee township		546
Miller township		1,153
Niven township		384
Prairie township		405
Red Land township		1,712
Saline township		397
Smith township, incl. town of Toledo		1,197
Toledo town	143	
White Oak township		320
Whiteville township		613

DREW COUNTY.

Bearhouse township		590
Clear Creek township		1,108
Collins township		954
Crook township		549
Ferguson township		526
Franklin township, including town of Selma		1,849
Selma town	129	
Marion township, including town of Monticello		3,060
Monticello town	891	

DREW COUNTY continued.

Prairie township		643
Saline township		934
Spring Hill township		967
Veasey township		1,051

FAULKNER COUNTY.

Benton township		600
Cadron township, including town of Conway		2,919
Conway town	1,028	
California township		498
Cypress township		605
Danley township		222
East Fork township		708
Hardin township		886
Havre township		792
Matthews township		450
Mt. Vernon township, including town of Mt. Vernon		578
Mt. Vernon town	161	
Muddy Bayou township		825
Newton township		739
Palarm township		743
Pierce Creek township		198
Pine Mountain township		447
Union township		860
Walker township		399
Wilson township		319

FRANKLIN COUNTY.

Boston township		220
Hogan township, incl. town of Altus		1,201
*Altus town	224	
Hurricane township		646
Ivy township		750
Limestone township		364
Maxey township, including town of Mulberry City		1,048
†Mulberry City town	—	
Middle township, including village of Webb City		1,008
*Webb City village	168	
Mill Creek township		1,109
Mulberry township		990
Prairie township, including town of Charleston		2,419
Charleston town	391	
Walker township		395
White Oak township, including town of Ozark		3,863
Ozark town	824	
White Rock township		337
Wittich township		601

Persons receiving this Bulletin are requested to note any errors, and communicate them to the Superintendent of Census. All communications marked "OFFICIAL BUSINESS" are Free of Postage.
Enumerators have in so many cases failed to properly characterize upon their schedules the civil divisions to which the several portions of their returns respectively relate, that errors in this provisional publication are not unlikely to occur. The Superintendent will cheerfully examine every reported case of error or omission, and will cause the figures to be corrected, according to the result of such examination, in the final publications of the Census.

[7—597.]

CENSUS BULLETIN NO. 195.

The following statement exhibits the results of the first count of population according to the schedules returned to the Census Office by the Enumerators of the several districts concerned.

The statement of the population in relation to any township, town, city, or county is still subject to possible corrections by reason of the discovery of omissions or duplications of names in the lists of inhabitants returned.

Names of cities, towns, and villages are indented and placed under the townships in which they are respectively situated, and the population of the township includes, in every case, that of all villages within it.

The towns and villages marked with an asterisk (*) are unincorporated, and their population is given only approximately, as their limits cannot be sharply defined.

Places marked with a dagger (†) were not separately returned by the Enumerators.

ARKANSAS—(In part.)

FULTON COUNTY.

Bennett's Bayou township		850
Benton township, including village of Salem		1,206
*Salem village	86	
Big Creek township, including village of Elizabeth		902
*Elizabeth village	91	
Fulton township		592
Mammoth Springs township		291
Myatt township		646
Pleasant Ridge township		782
South Fork township		842
Union township		609

GARLAND COUNTY.

Antioch township		362
Baxter township		197
Hale township		387
Hot Springs township, including town of Hot Springs		5,179
Hot Springs town	3,554	
Lee township		633
Marble township		337
Mill township		503
Mountain township		359
Ouachita township		172
Phillips township		185
Sulphur township		196
Union township		513

GRANT COUNTY.

Calvert township		709
Darysaw township		395
Davis township		770
De Kalb township		745
Fenter township		279

GRANT COUNTY continued.

Franklin township		439
Madison township		1,035
Merry Green township, including village of Sheridan		428
*Sheridan village	42	
Simpson township		592
Tennessee township		435
Washington township		358

GREENE COUNTY.

Blue Cane township		159
Cache township		750
Clark township		744
Friendship township		530
Hurricane township		1,224
Jones township		231
Poland township		982
Saint Francis township		815
Salem township		742
Union township		1,020
Gainsville town (township in which situated unknown)		284

HEMPSTEAD COUNTY.

Bois D'Arc township, including town of Fulton		1,504
Fulton town	374	
De Roane township, including town of Hope		3,878
Hope town	1,233	
Garland township		1,549
Mine Creek township		2,071
Ozan township, including town of Washington		4,021
*Washington town	730	

ARKANSAS—Continued.

HEMPSTEAD COUNTY continued.

Red Land township		578
Saline township, including town of Columbus		1,731
Columbus town	171	
Spring Hill township		2,549
Wallaceburg township, including village of Wallaceburg		1,134
*Wallaceburg village	31	

HOT SPRINGS COUNTY.

Big Creek township		305
Clear Creek township		285
De Roche township		775
Fenter twp., incl. town of Malvern		2,458
†Malvern town		—
Magnet Cove township		380
Ouachita township		1,047
Prairie Bayou township		1,358
Saline township		264
Valley township		903

HOWARD COUNTY.

Blackland township		1,139
Blackwood township		607
Brewer township		892
Centre Point township, including town of Centre Point		1,643
Centre Point town	316	
Franklin township		186
Madison township		835
Mineral Springs township, including town of Mineral Springs		1,363
Mineral Springs town	546	
Muddy Fork township, including village of Muddy Fork		634
*Muddy Fork village	69	
Nashville township, including town of Nashville		1,243
*Nashville town	172	
Saline township		688
Sulphur Springs township		493
Washington township		194

INDEPENDENCE COUNTY.

Ashley township		948
Barren township		8[illegible]5
Big Bottom township		1,448
Big Creek township		240
Black River township		1,650
Caney township		266
Christian township		1,891
Fairview township		319
Gainsboro' township		1,073
Greenbriar township, including village of Jamestown		1,834
*Jamestown village	51	
Healing Springs township		797
Jefferson township		469
Liberty township		512
Ruddell township, including town of Batesville		2,176
Batesville town	1,264	

INDEPENDENCE COUNTY continued.

Union township		700
Washington township		1,120
White River township, including village of Sulphur Rock		1,778
*Sulphur Rock village	188	

IZARD COUNTY.

Big Spring township		523
Dry Town township, including village of Barren Fork		556
*Barren Fork village	78	
Franklin township		711
Guthrie township		553
Jefferson township		465
La Crosse township (formerly "Conway"), including village of La Crosse		1,412
*La Crosse village	246	
Lafferty Creek township		507
Lunenburg township (formerly "Rocky Bayou")		843
Mill Creek township, including town of Melbourne		990
Melbourne town	149	
Newberg township, including village of Newberg		918
*Newberg village	74	
New Hope township		874
Pleasant Hill township (formerly "Franklin")		814
Union township		1,384
White River township		306

JACKSON COUNTY.

Barren township		467
Bird township, including the following villages		2,428
*Elgin village	65	
*Swifton village	56	
*Tuckerman village	22	
Breckinridge township		1,253
Cache township		660
Cow Lake township		347
Glaize township, including town of Grand Glaize		665
Grand Glaize town	86	
Jefferson township, including village of Jacksonport		1,972
Jacksonport village	656	
Richwood township		267
Union township, including town of Newport		2,075
Newport town	683	
Village township		743

JEFFERSON COUNTY.

Barraque township, including village of Red Bluff		601
*Red Bluff village	74	
Bogy township		2,294
Bolivar township		1,020
Dudley's Lake township		908

ARKANSAS—Continued.

JEFFERSON COUNTY continued.

Dunnington township		259
Melton township		671
Pastoria township		1,230
Plum Bayou township		2,968
Richland township		1,631
Spring township		600
Talladega township		403
Vangine township, including city of Pine Bluff		6,746
Pine Bluff city	3,203	
Victoria township		1,967
Washington township		625
Whiteville township		463

JOHNSON COUNTY.

Batson township		167
Grant township, including town of Coal Hill		1,238
Coal Hill town	200	
Hickey township		248
Horsehead township		1,240
Howel township		497
Lee township		578
McKennon township		194
Mulberry township		558
Perry township		977
Pilot Rock township		267
Piney township		226
Pittsburg township		1,364
Prairie township		690
Sherman township		266
Spadra township, including town of Clarksville		3,055
Clarksville town	656	

LA FAYETTE COUNTY.

Lagrange township, including village of Lewisville		2,959
*Lewisville village	301	
Mars Hill township		457
Roane township		1,683
Walker Creek township		630

LAWRENCE COUNTY.

Ashland township, including village of Minturn		220
*Minturn village	49	
Black River township including town of Powhatan		1,466
*Powhatan town	196	
Cache township		434
Campbell township, including village of Walnut Ridge		1,467
*Walnut Ridge village	301	
Dent township		420
Duty township		727
Marion township, including village of Clover Bend		1,141
*Clover Bend village	31	
Reed's Creek township		838
Spring River township		649
Strawberry township		1,420

LEE COUNTY.

Bear Creek township		259
Big Creek township		191
Council township		878
Fluner township		278
Hampton twp., incl. village of Moro		899
*Moro village	51	
Hardy township		458
Independence township, including village of Marianna		2,626
Marianna village	627	
Liberty township		295
Oak Forest township		792
Richland township, including town of La Grange		1,723
*La Grange town	153	
St. Francis township		688
Spring Creek township		984
Texas township		1,124
Union township		1,145
Walnut township		948

LINCOLN COUNTY.

Auburn township		1,704
Bartholomew township		800
Cane Creek township, including town of Star City		1,097
†Star City town	—	
Choctaw township		952
Kimbrough township		863
Lone Pine township		682
Mill Creek township, including village of Cornersville		659
*Cornersville village	61	
Owen twp., incl. hamlet of Palmyra		684
*Palmyra hamlet	21	
Smith township		993
Spring Creek township		466
Wells Bayou township		355

LITTLE RIVER COUNTY.

Franklin township		915
Jackson township, including town of Rocky Comfort		1,998
Rocky Comfort town	213	
Johnson township		546
Lick Creek township		217
Little River township		659
Red River township, including town of Richmond		2,069
Richmond town	150	

LOGAN COUNTY.

Boone township, including town of Booneville		1,264
Booneville town	275	
Cane Creek township		705
Cauthron township		648
Clark township		850
Delaware township		606
Ellsworth township, including village of Ellsworth		532
*Ellsworth village	43	

ARKANSAS—Continued.

LOGAN COUNTY continued.

Logan township, including village of Prairie View		1,055
*Prairie View village	44	
Mountain township		900
Petit Jean township		541
Reville township, including town of Magazine		1,923
Magazine town	478	
Roseville township, including town of Roseville		981
Roseville town	215	
Shoal Creek township		849
Short Mountain township, including town of Paris		1,297
†Paris town		—
Six Mile township, including village of Caulksville		1,121
*Caulksville village	81	
Sugar Creek township		594
Washburn township, including village of Chisneville		1,019
*Chisneville village	100	

LONOKE COUNTY.

Butler township		854
Caroline township, including town of Austin		1,297
†Austin town		—
Eagle township		728
Gray township		346
Gumwoods township		467
Hamilton township		583
Indian Bayou township		273
La Fayette township		182
Lonoke township, including town of Lonoke		1,874
Lonoke town	659	
Magness township		516
Pettus township		443
Prairie township		566
Pulaski township		655
Richwoods township		714
Totten township		846
Williams township		1,098
York township, incl. town of Cabot		705
*Cabot town	154	

MADISON COUNTY.

Boston township		552
Bowen township		977
California township		589
Hilburn township		988
Kings River township, including village of Kingston		1,270
*Kingston village	86	
Lamar township		861

MADISON COUNTY continued.

Marble township		554
Piney township		411
Prairie township		1,411
Richland township		605
Union township		443
Valley township		522
War Eagle township, including town of Huntsville		1,879
Huntsville town	312	
Wharton's Creek township		363

MARION COUNTY.

Bearden township		350
Blythe township		959
Buffalo Fork township		450
Franklin township		550
Hampton township		629
James Creek township		273
Little North Fork township		600
Prairie township		839
Sugar Loaf township		616
Tomahawk township		351
Union township, including town of Yellville		1,299
Yellville town	345	
Water Creek township		350
White River township		641

MILLER COUNTY.

Beech township		720
Cut-off township		577
Garland township, including part of town of Texarkana		4,310
Texarkana town (part of)	1,390	
(See Bowie Co., Texas.)		
Homan township		1,122
Red River township		887
Sulphur township, including village of Bright Star		2,303
*Bright Star village	50	
NOTE.—Texarkana town in Garland township, and in Bowie Co., Texas		1,833

MISSISSIPPI COUNTY.

Big Lake township		549
Canadian township		572
Carson's Lake township		169
Chickasawba township		864
Clear Lake township		238
Little River township		62
Monroe township, including town of Osceola		2,049
Osceola town	317	
Pecan township		764
Scott township		1,117
Swayne township		172
Troy township		776

Persons receiving this Bulletin are requested to note any errors, and communicate them to the Superintendent of Census. All communications marked "OFFICIAL BUSINESS" are Free of Postage.
Enumerators have in so many cases failed to properly characterize upon their schedules the civil divisions to which the several portions of their returns respectively relate, that errors in this provisional publication are not unlikely to occur. The Superintendent will cheerfully examine every reported case of error or omission, and will cause the figures to be corrected, according to the result of such examination, in the final publications of the Census.

[7—597.]

CENSUS BULLETIN NO. 196.

The following statement exhibits the results of the first count of population according to the schedules returned to the Census Office by the Enumerators of the several districts concerned.

The statement of the population in relation to any township, town, city, or county is still subject to possible corrections by reason of the discovery of omissions or duplications of names in lists of the inhabitants returned.

Names of cities, towns, and villages are indented and placed under the townships in which they are respectively situated, and the population of the township includes, in every case, that of all villages within it.

The towns and villages marked with an asterisk (*) are unincorporated, and their population is given only approximately, as their limits cannot be sharply defined.

Places marked with a dagger (†) were not separately returned by the Enumerators.

ARKANSAS—(In part.)

MONROE COUNTY.

Brinkley township, including town of Brinkley		1,437
Brinkley town	325	
Cache township, including town of Clarendon		1,431
Clarendon town	400	
Cypress Ridge township		322
Duncan township, including town of Holly Grove		1,730
Holly Grove town	161	
Jackson township		1,058
Montgomery township, including town of Indian Bay		1,721
Indian Bay town	167	
Pine Ridge township		828
Richland township		1,043

MONTGOMERY COUNTY.

Big Fork township		288
Caddo township, including village of Black Spring		625
*Black Spring village	67	
Center township		346
Crystal township		179
Gap township		941
Mazarne township		686
Missouri township		170
Mountain township, including village of Cedar Glades		632
*Cedar Glades village	59	
Polk township		503
South Fork township, including village of Mt. Ida		850
*Mt. Ida village	60	
Sulphur Springs township		509

NEVADA COUNTY.

Alabama township, including town of Falcon		874
Falcon town	166	
Albany township		1,342
Boughton township		929
Caney township, including village of Rosstown		873
*Rosstown village	57	
Emmett township		473
Georgia township		548
Jackson township		964
Lake township		967
Missouri township, including town of Prescott		2,809
Prescott town	1,253	
Parker township		936
Red Land township		624
Taylor township		970
Union township		650

NEWTON COUNTY.

Boston township		92
Jackson twp., incl. village of Jasper		1,321
*Jasper village	91	
Jefferson township		353
Mill Creek township		496
Osage township		207
Pleasant Hill township		424
Plumlee township		140
Polk township		459
Prairie township		757
Rich Land township		210
Union township		359
Van Buren township		608
White township		641

ARKANSAS—Continued.

OUACHITA COUNTY.

Behestian township		800
Bradley township		315
Bridge Creek township		651
Carroll township		832
Ecore Fabre township, including town of Camden		2,209
Camden town	1,502	
Freeo township		524
Tremont township		260
Jefferson township		470
La Fayette township		1,181
Liberty township		1,196
Marion township		949
Red Hill township		591
Smackover township		831
Union township		521
Washington township		427

PERRY COUNTY.

Alpine township		467
Casa township		401
Fourche Lafave township, including town of Perryville		690
Perryville town	256	
McCool township		322
Maumelle township		141
New Tennessee township		354
Perry township		542
Petit Jean township		345
Union township		610

PHILLIPS COUNTY.

Big Creek township		1,752
Cypress township		898
Hickory Ridge township, including town of Marvell		1,188
*Marvell town	177	
Lake township		1,667
L'Anguille township		2,438
Marion township, including town of Poplar Grove		1,619
Poplar Grove town	119	
Mooney township		396
St. Francis township, including town of Helena		7,014
Helena town	3,652	
Searcy township		1,782
Spring Creek township		2,508

PIKE COUNTY.

Antoine township		534
Brewer township		294
Caney Fork township		245
Clark township		1,056
Missouri township		807
Mountain township		446
Muddy Fork township		394
Thompson township, including town of Murfreesboro'		1,153
Murfreesboro' town	84	
White township		947
Wolf Creek township		469

POINSETT COUNTY.

Bolivar township, including town of Harrisburg		727
†Harrisburg town	—	
Greenfield township		273
Little River township		142
Scott township		872
West Prairie township		178

POLK COUNTY.

Big Fork township		386
Center township, including town of Dallas		1,016
Dallas town	176	
Cove township		1,296
Freedom township		599
Fulton township		450
Gap Springs township		104
Mountain township		582
Ouachita township		477
Ozark township		340
White township		607

POPE COUNTY.

Allen township		211
Bayliss township		275
Clark township, including the following villages		1,008
*Georgetown village	92	
*Loudon village	82	
Dover township, including town of Dover		1,243
Dover town	368	
Galla Rock township		717
Griffin township		811
Gum Log township		525
Holly Bend township		831
Illinois township, including town of Russellville		2,583
Russellville town	825	
Independence township		514
Lee township		664
Liberty township		1,312
Martin township		824
Moreland township, including village of Caglesville		394
*Caglesville village	81	
North Fork township		250
Valley township		694
Wilson township, including town of Atkins		1,469
Atkins town	522	

PRAIRIE COUNTY.

Bridge Bend township		261
Calhoun township		393
Carlisle township, including town of Carlisle		436
Carlisle town	159	
Center township		455
Des Arc township		99
Hazen township		617
Hickory Plains township		1,461

ARKANSAS—Continued.

PRAIRIE COUNTY continued.

Lower Surrounded Hill township, including village of Fredonia		814
*Fredonia village	94	
Rock Roe township, including town of Aberdeen		435
†Aberdeen town	—	
Stillwell township		243
Tyler township		159
Upper Surrounded Hill township		359
Wattensas township, including town of Duvall's Bluff		664
Duvall's Bluff town	186	
White River township, including town of Des Arc		2,039
Des Arc town	548	

PULASKI COUNTY.

Ashley township		1,193
Bayou Meto township		1,161
Big Rock township		4,653
Campbell township		1,057
Eagle township		1,300
Eastman township		2,959
Ellis township		243
Fourche township		965
Gray township		983
Little Rock city		13,185
1st ward	2,237	
2d ward	1,803	
3d ward	2,134	
4th ward	1,298	
5th ward	2,238	
6th ward	3,475	
Mamelle township		200
Mineral township		597
Owen township		862
Pycatt township		928
Roland township		599
Union township		808
Young township		970

RANDOLPH COUNTY.

Columbia township		1,312
Current River township		699
Davidson township, including town of Elm Store		1,366
*Elm Store town	47	
Demun township, including town of Pocahontas		1,306
Pocahontas town	325	
Eleven Point township		1,253
Janes Creek township		684
Little Black township		1,574
Roanoke township		816
Spring River township		245
Union township		401
Warm Springs township		1,369
Wiley township		699

ST. FRANCIS COUNTY.

Blackfish township		245
Franks township		2,074

ST. FRANCIS COUNTY continued.

Garland township		276
Goodwin township, including village of Goodwin		179
*Goodwin village	82	
Griggs township		284
Johnson township		974
L'Anguille township		327
Madison township, including the following towns		2,561
Forest City town	903	
Madison town	145	
Prairie township		338
Telico township		774
Wheatley township, including village of Wheatley		357
*Wheatley village	100	

SALINE COUNTY.

Banner township		335
Beaver township		284
Bryant township		287
Dyer township		434
Fair Play township		421
Holland township		254
Hurricane township		619
Jefferson township		335
Liberty township		260
Marble township		99
Otter township		375
Owen township		582
Perkins township		1,127
Saline township, including town of Benton		2,417
Benton town	452	
Shaw township		469
Traskwood township		400
Union township		255

SCOTT COUNTY.

Black Fork township		312
Blansett township		569
Browley township		417
Cedar township		223
Hickman township, including town of Waldron		3,005
Waldron town	239	
Hunt township		245
James township		217
Lafave township		454
La Fayette township		971
Mill Creek township		104
Mountain township		411
Park township		427
Tate township		213
Tomlinson township		1,606

SEARCY COUNTY.

Bear Creek township, including town of Marshall		1,792
*Marshall town	160	
Beaver township		251
Calf Creek township		953

ARKANSAS—Continued.

SEARCY COUNTY continued.

Campbell township		413
Mt. Pleasant township		278
Prairie township		331
Red River township		500
Richland township		694
St. Joe township		582
Sulphur Springs township		350
Tomahawk township		485
Wiley's Cove township		649

SEBASTIAN COUNTY.

Bates township		1,090
Big Creek township		2,030
Center township, including the following towns		2,516
*Excelsior City town	81	
*Greenwood town	204	
Cole township, including town of Hackett City		1,100
*Hackett City town	172	
Dayton township, including town of Dayton		975
*Dayton town	144	
Hartford township		1,040
Marion township		1,649
Mississippi township		691
Prairie township, including town of Salem		927
*Salem town	168	
Sugar Loaf township		1,338
Sulphur township		1,229
Upper township, including the city of Fort Smith		4,292
Fort Smith city	3,099	
Washburn township		683

SEVIER COUNTY.

Bear Creek township		409
Clear Creek township		1,044
Jefferson township		559
Mineral township		387
Monroe township		971
Paraclifta township		503
Red Colony township, including town of Lockesburg		1,394
*Lockesburg town	256	
Washington township		925

SHARP COUNTY.

Big Creek township		484
Cave township		395
Jackson township		512

SHARP COUNTY continued.

Johnson township		359
Lebanon township		517
Morgan township		419
North township		331
Piney Fork township, including town of Evening Shade		1,290
Evening Shade town	286	
Richwoods township		1,529
Scott township		872
Strawberry township		358
Sullivan township		844
Union township		290
Washington township		826

STONE COUNTY.

Blue Mountain township		761
Franklin township		849
Harris township		332
Hixon township, including town of Mountain View		300
*Mountain View town	99	
Locust Grove township		892
Richwoods township		514
Sylamore township		744
Turkey Creek township		237
Wallace township		430

UNION COUNTY.

Boone township		800
Cornie township, including village of Three Creeks		1,110
*Three Creeks village	182	
El Dorado township, including town of El Dorado		2,546
El Dorado town	443	
Franklin township, including town of Champagnole		1,267
*Champagnole town	109	
Garner township		606
Harrison township, including village of New London		793
*New London village	55	
Jackson township		1,235
Johnson township, including village of Hillsboro'		1,565
*Hillsboro' village	114	
Lapile township		967
Tubal township		465
Van Buren township, including village of Lisbon		1,425
*Lisbon village	40	
Wilmington township		638

Persons receiving this Bulletin are requested to note any errors, and communicate them to the Superintendent of Census. All communications marked "OFFICIAL BUSINESS" are Free of Postage.
Enumerators have in so many cases failed to properly characterize upon their schedules the civil divisions to which the several portions of their returns respectively relate, that errors in this provisional publication are not unlikely to occur. The Superintendent will cheerfully examine every reported case of error or omission, and will cause the figures to be corrected, according to the result of such examination, in the final publications of the Census.

[7—597.]

CENSUS BULLETIN NO. 197.

The following statement exhibits the results of the first count of population according to the schedules returned to the Census Office by the Enumerators of the several districts concerned.

The statement of the population in relation to any township, town, city, or county is still subject to possible corrections by reason of the discovery of omissions or duplications of names in the lists of inhabitants returned.

Names of cities, towns, and villages are indented and placed under the townships in which they are respectively situated, and the population of the township includes, in every case, that of all villages within it.

The villages marked with an asterisk (*) are unincorporated, and their population is given only approximately, as their limits cannot be sharply defined.

Places marked with a dagger (†) were not separately returned by the Enumerators.

ARKANSAS—(In part.)

VAN BUREN COUNTY.

Archey Valley township (formerly Panther Bluff)		481
Bradley township		536
Cadron township, including village of Quitman		994
*Quitman village	177	
California township		299
Craig township		612
Davis township		819
Giles township		645
Greggs township, including town of Clinton		1,289
Clinton town	166	
Hartsuggs township		399
Holly township		95
Liberty township		646
Mountain township		147
Peter Creek township		251
Piney township		274
Red River township		724
Sugar Loaf township		350
Union township		475
Valley township		394
Washington township		135

WASHINGTON COUNTY.

Brush Creek township		790
Cane Hill township, including town of Boonsboro'		1,744
*Boonsboro' town	289	
Cove Creek township		571
Crawford township		572
Elm Springs township, including town of Elm Springs		1,617
Elm Springs town	83	
Goshen township		788
Illinois township, including town of Cincinnati		2,195
Cincinnati town	200	

WASHINGTON COUNTY continued.

Lee's Creek township		500
Mars Hill township		1,746
Mountain township, including town of Billingsley		1,068
†Billingsley town		—
Prairie township, including town of Fayetteville		5,110
Fayetteville town	1,788	
Prairie Grove township		994
Richland township		1,087
Springdale township, including town of Springdale		1,265
Springdale town	198	
Vineyard township, including the following places		1,233
*Dutch Mills hamlet	83	
*Evansville village	153	
West Fork township		798
White River township		1,766

WHITE COUNTY.

Bald Knob township, including village of Bald Knob		556
*Bald Knob village	221	
Cadron township		300
Caldwell township		316
Cane township		694
Clay township		842
Coffey township		542
Des Arc township		1,027
Denmark township		299
Dogwood township		578
Gray township, including town of Searcy		2,954
Searcy town	840	
Harrison township, including town of Judsonia		1,596
Judsonia town	267	
Jackson township		397

ARKANSAS—Continued.

WHITE COUNTY continued.

Kensett township, including village of Kensett		516
*Kensett village	86	
Kentucky township, including town of Rose Bud		565
*Rose Bud town	38	
Liberty township, including the following towns		862
*Bradford town	68	
Marion township		760
Marshall township		550
Negro Hill township		119
Pine township		254
Red River township, including town of West Point		666
West Point town	123	
Royal township, including town of El Paso		1,264
*El Paso town	144	
Union township, including town of Beebe		2,137
Beebe town	428	

WOODRUFF COUNTY.

Augusta township, including town of Augusta		2,620
Augusta town	702	
Barnes township		540
Caney township		89
Cotton Plant township, including village of Cotton Plant		1,586
*Cotton Plant village	98	

D

WOODRUFF COUNTY continued.

De View twp., incl. village of De View		1,086
*De View village	31	
Freeman township		564
Point township		1,020
White River township		1,141

YELL COUNTY.

Chichalah township		240
Crawford township		231
Dardanelle township, including town of Dardanelle		2,487
Dardanelle town	748	
Delaware township		309
Dutch Creek township, including the following villages		673
*Geigersville village	77	
*Walnut Tree village	72	
Galley Rock township		713
Gravelly Hill township		525
Iron's Creek township		145
Lower Lafave township		1,046
Magazine township		1,676
Mountain township		355
Riley township		1,199
Rover township		447
Spring Creek township, incl. town of Danville		1,731
*Danville town	200	
Upper Lafave township		749
Ward twp., incl. village of Petit Jean		651
*Petit Jean village	86	
Wilson township		675

Persons receiving this Bulletin are requested to note any errors, and communicate them to the Superintendent of Census. All communications marked "OFFICIAL BUSINESS" are Free of Postage.
Enumerators have in so many cases failed to properly characterize upon their schedules the civil divisions to which the several portions of their returns respectively relate, that errors in this provisional publication are not unlikely to occur. The Superintendent will cheerfully examine every reported case of error or omission, and will cause the figures to be corrected, according to the result of such examination, in the final publications of the Census.

[7—597.]

CENSUS BULLETIN NO. 198.

The following statement exhibits the results of the first count of population according to the schedules returned to the Census Office by the Enumerators of the several districts concerned.

The statement of the population in relation to any beat, town, city, or county is still subject to possible corrections by reason of the discovery of omissions or duplications of names in the lists of inhabitants returned.

Names of cities, towns, and villages are indented and placed under the beats in which they are respectively situated, and the population of the beat includes, in every case, that of all villages within it.

The towns and villages marked with an asterisk (*) are unincorporated, and their population is given only approximately, as their limits cannot be sharply defined.

Places marked with a dagger (†) were not separately returned by the Enumerators.

ALABAMA—(In part.)

AUTAUGA COUNTY.

1st beat (Prattville), including village of Prattville		4,236
Prattville village	977	
2d beat (Autaugaville)		2,385
3d beat (Mulberry)		1,764
4th beat (Milton)		2,030
5th beat		1,102
6th beat		1,591

BARBOUR COUNTY.

1st beat (Hawkinsville)		2,310
2d beat (Spring Hill)		3,519
3d beat (Mount Andrews)		1,194
4th beat (Fort Browder)		3,214
5th beat (Eufaula), including town of Eufaula		8,162
Eufaula town	3,836	
6th beat (Williamson's)		1,326
7th beat (Clayton), including village of Clayton		4,306
Clayton village	761	
8th beat (Scroggin's)		895
9th beat (Louisville), including town of Louisville		1,939
Louisville town	211	
10th beat (Cox's Mill)		965
11th beat (Richards')		1,441
12th beat (Atkinson's)		1,065
13th beat (Faulk's)		1,760
14th beat (Cotton Hill)		1,073
15th beat (Pea River)		814

BULLOCK COUNTY.

1st beat (Midway), including village of Midway		4,073
Midway village	450	

BULLOCK COUNTY continued.

2d beat (Enon), including the following places		1,895
Enon town	299	
*Guerryton village	123	
3d beat (Union Springs), including the following towns		6,245
† Aberfoil town		—
Union Springs town	1,862	
4th beat (Ridgeway)		2,498
5th beat (Indian Creek)		1,134
6th beat (Perote), including village of Perote		1,519
Perote village	245	
7th beat (Thomasville)		1,308
8th beat (Greenwood)		4,688
9th beat (Bruceville), including village of Mount Hillard		1,531
Mount Hillard village	111	
10th beat (Farrierville), (formerly Bug Hall)		1,400
11th beat (Union Church)		1,449
12th beat (Suspension)		1,325

BUTLER COUNTY.

1st beat (Starlington)	519
2d beat (South Butler)	858
3d beat (Oakey Streak)	908
4th beat (Sardis and Toluka)	829
5th beat (Steiner's Store)	848
6th beat (J. J. McBride's)	352
7th beat (Spring Hill)	1,288
8th beat (Dead Fall)	1,339
9th beat (Manningham)	1,756
10th beat (Monterey)	1,505
11th beat (Butler Springs)	1,305

ALABAMA—Continued.

BUTLER COUNTY continued.

12th beat (Greenville), including city of Greenville		4,809
Greenville city	2,471	
13th beat (Garland)		702
14th beat (Georgiana), including village of Georgiana		1,234
Georgiana village	247	
15th beat (Mount Olive)		481
16th beat (Rocky Creek)		916

CLEBURNE COUNTY.

1st beat		742
2d beat		1,193
3d beat		712
4th beat, incl. village of Edwardsville		1,496
Edwardsville village	267	
5th beat		260
6th beat		619
7th beat		576
8th beat		1,126
9th beat		1,003
10th beat, including village of Arbacoochee		877
*Arbacoochee village	50	
11th beat		706
12th beat		1,302
13th beat		317
*Chulafinnee village (No. of beat in which situated unknown)		47

COFFEE COUNTY.

1st beat (Old Town)		284
2d beat (Donnelly's Cross Roads)		397
3d beat (Brannen)		676
4th beat (Childersville)		198
5th beat (Tilman's Mill)		397
6th beat (Elba), incl. village of Elba		981
*Elba village	222	
7th beat (Peacock's)		650
8th beat (Grant's)		398
9th beat (Clintonville)		1,274
10th beat (Victoria)		1,146
11th beat (Simmon's Mill)		497
12th beat (Centreville)		922
13th beat (Haw Ridge)		299

CONECUH COUNTY.

1st beat (Mixon's)		1,009
2d beat (Fork of Sepulga), (formerly Sepulga)		953
3d beat (Mill)		1,460
4th beat (Belleville), including village of Belleville		1,526
Belleville village	167	
5th beat (Brushy Creek)		513
6th beat (Castlebury)		828
7th beat (Brooklyn), including village of Brooklyn		1,266
*Brooklyn village	67	
8th beat (Jamestown)		550
9th beat (Old Town)		2,005
10th beat (Gravella)		1,320

A

CONECUH COUNTY continued.

11th beat (Evergreen), co-extensive with town of Evergreen		985
12th beat (Sparta)		235

COVINGTON COUNTY.

1st beat (Andalusia), including town of Andalusia		729
Andalusia town	596	
†2d beat (Fairfield) †6th beat (Newberry's) †10th beat (Hart's) †12th beat (Red Level)		1,819
3d beat (Helton's)		259
4th beat (Rose Hill)		1,036
5th beat (Shirley)		544
7th beat (Watkins')		253
8th beat (Davis' Shop)		189
9th beat (Hughes')		255
11th beat (Westover)		300
13th beat (Green Bay)		255

CRENSHAW COUNTY.

†1st beat (Surle's) †2d beat (Frazier's) †4th beat (Honorville)		2,245
3d beat (Jordan)		941
5th beat (Fulton Cross Roads)		796
6th beat (Rutledge), including village of Rutledge		1,586
Rutledge village	215	
7th beat (Hanchey's)		777
8th beat (Leon)		1,072
9th beat (Mount Ida)		661
10th beat (New Providence)		786
11th beat (Bullock)		1,183
12th beat (Brown's)		720
13th beat (Saville)		959

CULLMAN COUNTY.

1st beat (Cullman), including town of Cullman		1,249
Cullman town	426	
2d beat (Glasscock's)		234
3d beat		227
4th beat (Bluford Johnson's)		625
5th beat (Valley Grove), including village of Bremen		956
*Bremen village	51	
6th beat (Livingston's Chapel)		408
7th beat (Donnid's)		295
8th beat (Wilkite's)		400
9th beat (Hunter's)		174
10th beat (Owen's)		453
11th beat (Flint Church)		559
12th beat (Brindley's)		288
13th beat (Dye's)		301
14th beat (Dagnall's)		186

DALE COUNTY.

1st beat (Ozark), including village of Ozark		1,712
Ozark village	512	

ALABAMA—Continued.

DALE COUNTY continued.

2d beat (Westville)		797
3d beat (Daleville)		1,196
4th beat (Newton), including village of Newton		863
Newton village	469	
5th beat (Gilley's)		474
6th beat (Brannon's), (also called Beaver Creek)		637
7th beat (Reynold's)		792
8th beat (Sylvan Grove)		752
9th beat (Echo), incl. village of Echo		1,138
*Echo village	123	
10th beat (Clopton), including village of Clopton		1,112
*Clopton village	142	
11th beat (Skipperville), including village of Skipperville		1,466
*Skipperville village	85	
12th beat (Barnes' Cross Roads)		912
13th beat (Rocky Head)		826

ELMORE COUNTY.

1st beat (Coleman's)		1,417
2d beat (Chanie Hatchie)		980
3d beat (Tallassee), including town of Tallassee		2,276
*Tallassee town	1,182	
4th beat (Mitchell's Mill)		1,047
5th beat (Santuck)		701
6th beat (Central Institute)		908
7th beat (Buyckville)		848
8th beat (Wetumpka), including village of Wetumpka		3,888
Wetumpka village	816	
9th beat (Cold Spring), including the following villages		945
*Deatsville village	40	
*Elmore Station village (part of)	24	
(See beat No. 10.)		
10th beat (Robinson Springs), including the following villages		1,979
*Coosada Station village	45	
*Elmore Station village (part of)	82	
(See beat No. 9.)		
*Robinson Spring village	109	
11th beat (Knight's Mill)		532
12th beat (Five Points)		714
13th (Good Hope)		995
14th beat (New Hope)		272
NOTE.—Elmore Station village in beats 9 and 10	106	

ESCAMBIA COUNTY.

1st beat (Pine Grove)		482
2d beat (Parker's)		646
3d beat (Brewton)		1,654
4th beat (Pollard), including town of Pollard		1,429
*Pollard town	347	
5th beat (Orren's)		481

ESCAMBIA COUNTY continued.

6th beat (Jack Spring)		276
7th beat (Canoe)		751

GENEVA COUNTY.

†1st beat, †2d beat, †3d beat		2,395
†4th beat, †5th beat, †6th beat, †7th beat, †8th beat		1,947
Geneva village (in beat 5)	150	
†9th beat		—
†10th beat		—

HENRY COUNTY.

1st beat (Gordon), including village of Gordon		1,100
Gordon village	150	
2d beat (Chissola)		841
†3d beat (Crawford's), †4th beat (Columbia) incl. village of Columbia		3,322
Columbia village (No. of beat in which situated unknown)	290	
5th beat (Hardwick)		1,207
6th beat (Headland)		1,350
7th beat (Cureton's)		749
8th beat (Roeville)		928
9th beat (Abbeville)		2,258
10th beat (Shorterville)		1,717
11th beat (Hilliardsville)		1,776
12th beat (Laurenceville)		1,551
13th beat (Wright's)		990
14th beat (Hick's)		972

LEE COUNTY.

1st beat (Beulah)		1,315
2d beat (Opelika), including city of Opelika		6,487
Opelika city	3,245	
3d beat (Ridge Grove)		1,516
4th beat (Bethel)		1,075
5th beat (Loachapoka), including village of Loachapoka		1,785
Loachapoka village	408	
6th beat (Auburn), including village of Auburn		2,951
Auburn village	1,161	
7th beat (Pierce Chapell)		1,828
8th beat (Salem)		2,035
9th beat (Meadows Cross Roads)		921
10th beat (Brownville), including the village of Brownville or Girard		3,729
Brownville or Girard village	2,224	
11th beat (Wacoochee Valley)		1,571
12th beat (Sear's Cross Roads)		998
13th beat (Floyd's Mill)		1,051

LOWNDES COUNTY.

1st beat (Benton)		1,094
2d beat (Churchill)		1,032
3d beat (Collorine)		1,673
4th beat (Gordonsville)		1,945

ALABAMA—Continued.

LOWNDES COUNTY continued.

5th beat (Farmersville)		809
6th beat (Hickory Hill)		1,118
7th beat (Bragg's)		989
8th beat (Hopewell)		1,172
9th beat (Mount Willing)		1,546
10th beat (Fort Deposit), including village of Fort Deposit		2,230
Fort Deposit village	350	
11th beat (Sandy Ridge), including village of Sandy Ridge		2,330
Sandy Ridge village	168	
12th beat (Brooks')		2,034
13th beat (Prairie Hill)		798
14th beat (Hayneville), including village of Hayneville		2,152
†Hayneville village	—	
15th beat (Letohatchee), including village of Letohatchee		1,550
*Letohatchee village	73	
16th beat (Steep Creek)		1,645
17th beat (Pintlala)		1,959
18th beat (Lowndesborough), including village of Lowndesborough		2,489
Lowndesborough village	472	
19th beat (White Hall)		1,398
20th beat (Saint Clair)		1,213

MACON COUNTY.

1st beat (Tuskegee), including town of Tuskegee		4,377
†Tuskegee town	—	
2d beat (Texas)		561
3d beat (Society Hill), including village of Society Hill		1,331
Society Hill village	113	
4th beat (Warrior Stand), including village of Warrior Stand		2,466
Warrior Stand village	145	
5th beat (Cotton Valley), including village of Cotton Valley		2,173
†Cotton Valley village	—	
6th beat (Honey Cut)		1,246
7th beat (Cross Keys), including the following villages		2,489
†Cross Keys village	—	
†La Place village	—	
8th beat (Franklin)		977
9th beat (Notasulga), including town of Notasulga		1,751
Notasulga town	236	

MOBILE COUNTY.

1st precinct (Citronelle), including village of Citronelle		1,081
Citronelle village	169	
2d precinct (Mount Vernon)		1,314
3d precinct (Beaver Meadow)		535
4th precinct (Ulrick's)		457
5th precinct (Seal's)		359
6th precinct (Manvilla), including village of Chunchula		926
Chunchula village	214	
7th precinct (Albritton's)		500
8th precinct		671
9th precinct (Whistler), including village of Whistler		2,374
Whistler village	1,333	
10th precinct		1,392
11th precinct (Napoleonville)		969
12th precinct (Spring Hill)		805
13th precinct (Wheelerville)		413
14th precinct (McGill's)		409
15th precinct (Grand Bay)		678
16th precinct (Saint Elmo)		787
17th precinct (Andersons Clement's)		574
18th precinct (Bayou La Barbe)		452
19th precinct (Cedar Point)		417
20th precinct		333
21st precinct (Red Store)		1,552
22d precinct (Baird's Mills)		400
Port of Mobile		29,132
1st ward	3,199	
2d ward	900	
3d ward	1,022	
4th ward	1,774	
5th ward	3,016	
6th ward	5,964	
7th ward	6,283	
8th ward	6,974	
*a*1st ward precinct (outside of limits of port of Mobile)		49
*a*6th ward precinct (outside of limits of port of Mobile)		232
*a*7th ward precinct (outside of limits of port of Mobile)		1,052
*a*8th ward precinct (outside of limits of port of Mobile)		790

*a*The above formed parts of the old city of Mobile, but were cut off from it when the change of name and of corporate limits was made.

Persons receiving this Bulletin are requested to note any errors, and communicate them to the Superintendent of Census. All communications marked "OFFICIAL BUSINESS" are Free of Postage.
Enumerators have in so many cases failed to properly characterize upon their schedules the civil divisions to which the several portions of their returns respectively relate, that errors in this provisional publication are not unlikely to occur. The Superintendent will cheerfully examine every reported case of error or omission, and will cause the figures to be corrected, according to the result of such examination, in the final publications of the Census.

[7—597.]

CENSUS BULLETIN NO. 199.

The following statement exhibits the results of the first count of population according to the schedules returned to the Census Office by the Enumerators of the several districts concerned.

The statement of the population in relation to any beat, town, city, or county is still subject to possible corrections by reason of the discovery of omissions or duplications of names in the lists of inhabitants returned.

Names of cities, towns, and villages are indented and placed under the beats in which they are respectively situated, and the population of the beat includes, in every case, that of all villages within it.

The towns and villages marked with an asterisk (*) are unincorporated, and their population is given only approximately, as their limits cannot be sharply defined.

Places marked with a dagger (†) were not separately returned by the Enumerators.

ALABAMA—(In part.)

MONTGOMERY COUNTY.

1st beat (Elam)		1,987
2d beat (Kendall's)		2,724
3d beat (Exchange), comprising part of Montgomery City (See beat No. 4.)		7,462
4th beat (Court-House), co-extensive with part of Montgomery City (See beat No. 3.)		9,251
5th beat (Walker's)		2,730
6th beat (Mount Meigs)		2,893
7th beat (Pike Road)		2,726
8th beat (Dooley's)		2,588
9th beat (McGehu's)		3,048
10th beat (Kieler's)		2,305
11th beat (Robinson's Cross Roads)		3,005
12th beat (Porter's)		2,809
13th beat (Pine Level)		2,097
14th beat (Dublin)		1,967
15th beat		2,545
16th beat (Union Academy)		2,219
NOTE.—Montgomery City (in beats 3 and 4)	16,713	
1st ward (in beat 3)	3,300	
2d ward (in beat 3)	2,832	
3d ward (in beat 3)	1,330	
4th ward (in beat 4)	4,025	
5th ward (in beat 4)	3,710	
6th ward (in beat 4)	1,516	

RUSSELL COUNTY.

1st beat (Girard)		4,637
2d beat (Crawford), including village of Crawford		1,960
Crawford village	124	
3d beat (Marvyn), including village of Marvyn		2,122
Marvyn village	241	

RUSSELL COUNTY continued.

4th beat (Uchee), including village of Uchee		1,946
Uchee village	63	
5th beat (Hurtville), including village of Hurtville		2,239
† Hurtville village	—	
6th beat (Hatchechubbee), including village of Hatchechubbee		1,709
Hatchechubbee village	148	
7th beat, including village of Seal		3,620
Seal village	257	
8th beat (Oswichee)		2,868
9th beat (Jenigan)		1,614
10th beat (Glenville), including village of Glenville		2,122
Glenville village	99	

TALLAPOOSA COUNTY.

1st beat, } 2d beat, } including village of Alexander		4,184
Alexander village (number of beat in which situated unknown)	796	
3d beat		2,218
4th beat (Cow Pens)		930
5th beat (New Site), including village of New Site		1,059
New Site village	72	
6th beat		1,700
7th beat, including town of Dadeville		2,242
Dadeville town	740	
8th beat		472
9th beat		838
10th beat		655
11th beat		514
12th beat (Reeltown)		1,379

ALABAMA—Continued.

TALLAPOOSA COUNTY continued.

13th beat		714
14th beat		1,312
15th beat (Camp Hill)		1,129
16th beat		1,584
17th beat		2,471

TUSCALOOSA COUNTY.

1st beat (Dunn's)		794
2d beat (New Lexington)		576
†3d beat (Moore's Bridge) †4th beat (Marcomville)		1,758
5th beat (Acker's)		441
6th beat (Hassell's)		401
7th beat (Dodson's)		961
8th beat		424
9th beat (Hughes')		1,476
10th beat (North Port), including village of North Port		1,953
North Port village	564	

TUSCALOOSA COUNTY continued.

11th beat (Favor's)		628
12th beat (McMath's)		619
13th beat (Smallwood's), including village of Vance's Station		935
*Vance's Station village	82	
14th beat (Smith's), including village of Coaling Station		1,134
Coaling Station village	190	
15th beat (Kennedale)		1,622
16th beat (Court-House), including city of Tuscaloosa		5,826
Tuscaloosa city	2,017	
17th beat (Hickman's)		623
18th beat (Frierson's)		1,280
19th beat (Blocker's)		1,064
20th beat (Crossland)		409
21st beat (Romulus)		760
22d beat (Foster's Store)		1,273

Persons receiving this Bulletin are requested to note any errors, and communicate them to the Superintendent of Census. All communications marked "OFFICIAL BUSINESS" are Free of Postage.

Enumerators have in so many cases failed to properly characterize upon their schedules the civil divisions to which the several portions of their returns respectively relate, that errors in this provisional publication are not unlikely to occur. The Superintendent will cheerfully examine every reported case of error or omission, and will cause the figures to be corrected, according to the result of such examination, in the final publications of the Census.

[7—597.]

CENSUS BULLETIN NO. 200.

The following statement exhibits the results of the first count of population according to the schedules returned to the Census Office by the Enumerators of the several districts concerned.

The statement of the population in relation to any county is still subject to possible corrections by reason of the discovery of omissions or duplications of names in the lists of inhabitants returned.

DAKOTA—(In part).

Counties.	Total.	Male.	Female.	Native.	Foreign.	White.	Colored.*
Aurora	69	42	27	56	13	69	—
Beadle	1,290	1,105	185	903	387	1,290	—
Billings	1,323	1,242	81	754	569	1,314	9
Boreman	534	407	127	360	174	523	11
Bottineau (no population)							
Brown	353	276	77	234	119	353	—
Brulé	238	162	76	170	68	237	1
Buffalo	63	51	12	42	21	51	12
Burleigh	3,246	2,177	1,069	2,302	944	3,147	99
Campbell	50	38	12	41	9	28	22
Cavilier (no population)							
Charles Mix	407	237	170	341	66	312	95
Cheyenne (no population)							
Day	97	68	29	73	24	86	11
Delano (no population)							
De Smet (no population)							
Douglas	6	4	2	4	2	6	—
Edmunds (no population)							
Emmons	38	26	12	30	8	22	16
Faulk	4	4	—	4	—	4	—
Forsythe (no population)							
Foster	37	19	18	29	8	33	4
Gingras (no population)							
Gregory (no population)							
Hand	153	131	22	78	75	153	—
Howard	12	12	—	6	6	12	—
Hughes	268	158	110	244	24	139	129
Hutchinson†	5,573	2,910	2,663	2,038	3,535	5,573	—
Hyde (no population)							
Kidder	89	80	9	49	40	88	1
La Moure	20	17	3	15	5	20	—
Logan (no population)							
Lugenbeel (no population)							
Lyman	124	94	30	84	40	113	11
McHenry (no population)							
McPherson (no population)							
Mandan (no population)							
Mercer (no population)							
Morton	200	198	2	135	65	200	—
Mountraille	13	13	—	7	6	13	—
Pratt (no population)							
Presho (no population)							
Potter (no population)							
Ramsey	281	195	86	187	94	278	3
Ransom	537	327	210	342	195	537	—
Renville (no population)							
Rolette (no population)							
Rusk	46	34	12	40	6	26	20
Shannon	113	93	20	89	24	106	7
Sheridan (no population)							
Spink	477	331	146	394	83	473	4
Stanley	793	600	193	655	138	684	109

DAKOTA—Continued.

Counties.	Total.	Male.	Female.	Native.	Foreign.	White.	Colored.*
Stark (no population)	.....	.....	.....	.....	.....	.....	.....
Stevens	247	201	46	181	66	243	4
Sully	296	226	70	224	72	281	15
Todd	203	141	62	138	65	194	9
Tripp (no population)	.....	.....	.....	.....	.....	.....	.....
Wallette	432	361	71	295	137	409	23
Walworth	46	32	14	43	3	18	28
White River (no population)	.....	.....	.....	.....	.....	.....	.....
Williams	14	14	—	13	1	14	—
Ziebach (no population)	.....	.....	.....	.....	.....	.....	.....
Sisseton and Wahpeton Indian Reservation	73	40	33	67	6	54	19
Fort Sisseton	134	113	21	85	49	130	4

* Including, in Boreman co., 1 Indian and 2 Half-breeds; in Brulé co., 1 Half-breed Indian; in Buffalo co., 12 Half-breed Indians; in Burleigh co., 19 Indians and 6 Half-breeds; in Campbell co., 4 Indians and 18 Half-breeds; in Charles Mix co., 33 Indians and 56 Half breeds; in Day co., 2 Indians and 9 Half-breeds; in Emmons co., 5 Indians and 11 Half-breeds; in Hughes co., 104 Indians and 25 Half-breeds; in Lyman co., 9 Half-breed Indians; in Ramsey co., 1 Indian; in Rusk co., 11 Indians and 9 Half-breeds; in Spink co., 1 Indian and 3 Half-breeds; in Stanley co., 58 Indians and 44 Half-breeds; in Stevens co., 1 Indian and 2 Half-breeds; in Sully co., 13 Indians; in Todd co., 8 Indians; in Wallette co., 7 Indians and 9 Half-breeds; in Walworth co., 3 Indians and 25 Half breeds; in Sisseton and Wahpeton Indian Reservation, 1 Indian and 18 Half-breeds; in Fort Sisseton, 2 Half-breed Indians.

† Armstrong co. was consolidated with Hutchinson co. February 22, 1879. The above are, therefore, the correct figures for Hutchinson co.

Persons receiving this Bulletin are requested to note any errors, and communicate them to the Superintendent of Census. All communications marked "OFFICIAL BUSINESS" are Free of Postage.

Enumerators have in so many cases failed to properly characterize upon their schedules the civil divisions to which the several portions of their returns respectively relate, that errors in this provisional publication are not unlikely to occur. The Superintendent will cheerfully examine every reported case of error or omission, and will cause the figures to be corrected, according to the result of such examination, in the final publications of the Census.

[7—597.]

CENSUS BULLETIN NO. 201.

The following statement exhibits the results of the first count of population according to the schedules returned to the Census Office by the Enumerators of the several districts concerned.

The statement of the population in relation to any county is still subject to possible corrections by reason of the discovery of omissions or duplications of names in the lists of inhabitants returned.

TEXAS—(In part).

Counties.	Total.	Male.	Female.	Native.	Foreign.	White.	Colored.*
Andrews (no population)							
Armstrong	31	27	4	29	2	30	1
Bailey (no population)							
Borden	35	28	7	35	—	35	—
Briscoe	12	8	4	11	1	12	—
Carson (no population)							
Castro (no population)							
Childress	25	24	1	25	—	24	1
Cochran (no population)							
Collingsworth	6	6	—	5	1	3	3
Cottle	24	21	3	23	1	24	—
Crosby	82	77	5	80	2	81	1
Dallam (no population)							
Dawson	24	24	—	23	1	23	1
Deaf Smith	38	26	12	36	2	37	1
Dickens	28	23	5	27	1	28	—
Donley	160	136	24	142	18	159	1
Fisher	136	94	42	136	—	135	1
Floyd	3	3	—	3	—	3	—
Gaines	8	1	7	8	—	8	—
Garza	36	34	2	36	—	35	1
Gray	56	50	6	51	5	55	1
Hale (no population)							
Hall	36	29	7	36	—	35	1
Hansford	18	16	2	8	10	18	—
Hardeman	50	42	8	45	5	49	1
Haskell	48	43	5	47	1	46	2
Hartley	100	75	25	95	5	100	—
Hemphill	149	95	54	142	7	146	3
Hockley (no population)							
Howard	50	45	5	48	2	48	2
Hutchinson	50	38	12	42	8	50	—
Kent	92	68	24	90	2	92	—
King	40	30	10	40	—	39	1
Knox	77	55	22	74	3	74	3
Lamb (no population)							
Lipscomb	69	59	10	53	16	67	2
Lubbock	25	25	—	22	3	25	—
Lynn	9	3	6	9	—	9	—
Martin	12	12	—	12	—	12	—
Mitchell	117	79	38	115	2	112	5
Moore (no population)							
Motley	24	18	6	19	5	24	—
Ochiltree (no population)							
Oldham	287	178	109	277	10	287	—
Parmer (no population)							
Potter	28	26	2	28	—	26	2
Randall	3	3	—	3	—	3	—
Roberts	32	24	8	30	2	32	—
Scurry	102	73	29	102	—	94	8

TEXAS—Continued.

Counties.	Total.	Male.	Female.	Native.	Foreign.	White.	Colored.*
Sherman (no population)	.....	.....	.....	.....	.....	.....	.....
Stonewall	104	92	12	101	3	91	[illegible]
Swisher	4	4	—	4	—	4	
Terry (no population)	.....	.....	.....	.....	.....	.....	.....
Wheeler	512	383	129	396	116	477	3
Wilbarger	126	86	40	122	4	126	—
Yoakum (no population)	.....	.....	.....	.....	.....	.....	.....

*Including, in Stonewall co., 3 Indians.

O

Persons receiving this Bulletin are requested to note any errors, and communicate them to the Superintendent of Census. All communications marked "OFFICIAL BUSINESS" are Free of Postage.

Enumerators have in so many cases failed to properly characterize upon their schedules the civil divisions to which the several portions of their returns respectively relate, that errors in this provisional publication are not unlikely to occur. The Superintendent will cheerfully examine every reported case of error or omission, and will cause the figures to be corrected, according to the result of such examination, in the final publications of the Census.

[7—597.]

CENSUS BULLETIN NO. 202.

The following statement exhibits the results of the first count of population according to the schedules returned to the Census Office by the Enumerators of the several districts concerned.

The statement of the population in relation to any township, town, city, or county is still subject to possible corrections by reason of the discovery of omissions or duplications of names in the lists of inhabitants returned.

Names of cities, towns, and villages are indented and placed under the townships in which they are respectively situated, and the population of the township includes, in every case, that of all villages within it.

The towns and villages marked with an asterisk (*) are unincorporated, and their population is given only approximately, as their limits cannot be sharply defined.

Places marked with a dagger (†) were not separately reported by the Enumerator.

CALIFORNIA—(In part.)

ALAMEDA COUNTY.

Alameda town, co-extensive with Alameda township		5,709
Brooklyn township		2,295
Eden township, including the following places		5,687
Hayward's town	1,231	
San Leandro town	1,369	
*San Lorenzo village	158	
Murray township, including the town of Livermore		4,361
Livermore town	855	
Oakland township, including the following places		40,334
†Berkeley town	—	
Oakland city	34,556	
1st ward	8,413	
2d ward	5,097	
3d ward	4,655	
4th ward	5,647	
5th ward	2,211	
6th ward	3,344	
7th ward	5,189	
Washington township, including the following places		4,592
*Alvarado town	364	
*Centreville town	203	
*Newark town	179	
*Niles village	136	
*Mission of San José	246	

ALPINE COUNTY.

Township No. 1		12
Township No. 2, including the village of Silver Mountain		89
*Silver Mountain village	26	
Township No. 3		11

ALPINE COUNTY continued.

Township No. 4, including the village of Markleville		295
Markleville village	80	
Township No. 5		119
Township No. 6		13

AMADOR COUNTY.

Township No. 1, including the town of Jackson		2,228
*Jackson town	1,040	
Township No. 2, including the following towns		2,223
*Ione City town	636	
*Lancha Plana town	168	
Township No. 3, including the following villages		1,430
*Aqueduct village	22	
*Pine Grove village	104	
*Volcano village	499	
Township No. 4, including the following villages		2,626
*Amador village	824	
*Sutter Creek village	1,324	
Township No. 5, including the town of Drytown		1,028
*Drytown town	200	
Township No. 6, including the following places		1,849
*Fiddletown town	295	
*Oleta village†	—	
*Plymouth town	740	

BUTTE COUNTY.

Bidwell township		698
Chico twp., incl. the town of Chico		5,239
Chico town	3,300	
Concour township		530

CALIFORNIA—Continued.

BUTTE COUNTY continued.

Dayton township, including the following villages		686
*Dayton village	142	
*Dunham village	53	
Hamilton township, including the following towns		2,755
*Biggs town	95	
*Gridley town	234	
*Gridley Station town	118	
Kimshew township, including the following villages		1,455
*Centreville village	50	
*Dogtown village	152	
*Helltown village	150	
*Inskip village	50	
*Kimshew village	99	
*Lovelock village	100	
*Paradise Ridge village	299	
*Powellton village	100	
*Toadtown village	50	
Mountain Spring township		400
Ophir twp., incl. the town of Oroville		3,728
*Oroville town	1,743	
Oregon township, including the village of Cherokee		1,910
*Cherokee village	699	
Oro township		432
Wyandotte township		888

CALAVERAS COUNTY.

Township No. 4, including the following towns		827
*Camanche town	104	
*Campo Seco town	105	
Township No. 5, including the town of San Andreas		1,675
*San Andreas town	597	
Township No. 6, including the town of Mokelumne Hill		1,310
*Mokelumne Hill town	515	
Township No. 7, including the following towns		1,916
*Eldorado town	79	
*Railroad Flat town	38	
*Washington town	542	
*West Point town	173	
Township No. 8, including the following places		1,381
*Altaville village	71	
*Angel's Camp town	330	
*Bostwick Bar village	50	
*Carson Hill village	22	
*Copperopolis town	148	
Township No. 9, including the following towns		1,111
*Douglas Flat town	165	
*Murphy's town	384	
*Vallicita town	214	
Township No. 10, including the following towns		874
*Jenny Lind town	54	
*Milton town	87	

COLUSA COUNTY.

†Butte Creek township } †Union Creek township }		1,008
Colusa township, including the town of Colusa City		[illegible]
Colusa town	602	
Fresh-water township, including the village of Williams		[illegible]
*Williams village	279	
Grand Island township		[illegible]
Indian Valley township, including the village of Leesville		970
*Leesville village	35	
Monroe township, including the village of Willows		1,879
*Willows village	728	
Orland township, including the following villages		1,602
*Orland village	292	
*Rixville village	52	
*Saint Johns village	54	
Spring Valley township, including the following villages		1,685
*Arbuckle village	187	
*College City village	237	
Stony Creek township, including the village of Newville		1,453
*Newville village	105	

CONTRA COSTA COUNTY.

Township No. 1		3,147
Township No. 2, including the following villages		2,530
*San Ramon village	75	
*Walnut Creek village	94	
Township No. 3, including the following towns		1,691
*Concord town	399	
*Pacheco town	400	
Township No. 4		2,104
Township No. 5, including the following places		3,053
Antioch town	626	
*Judsonville village	301	

DEL NORTE COUNTY.

Crescent township, including the town of Crescent City		1,281
†Crescent City town		—
Happy Camp township, including the village of Happy Camp		596
*Happy Camp village	142	
Mountain township		191
Smith River township		516

EL DORADO COUNTY.

Coloma township, including the following villages		874
*Coloma village	231	
*Gold Hill village	47	
*Uniontown village	68	

CALIFORNIA—Continued.

EL DORADO COUNTY continued.

Cosumnes township, including the following villages		579
*Fairplay village	24	
*Indian Diggings village	72	
Diamond Springs township		903
Georgetown township, including the following places		1,217
*Centerville village	91	
*Georgetown town	415	
Greenwood township, incl. the village of Greenwood		602
*Greenwood village	181	
Kelsey township, including the following villages		439
*Columbia Flat village	29	
*Kelsey village	30	
Lake Valley township		71
Mountain township, including the village of Grizzly Flat		268
*Grizzly Flat village	76	
Mud Springs township, including the following places		1,561
*El Dorado town	200	
*Latrobe village	108	
*Nashville village	47	
*Shingle Springs village	126	
Placerville township, including the following places		2,949
*Dutch Flat town	162	
Placerville city	1,951	
Salmon Falls township		492
White Oak township, including the village of Clarksville		729
*Clarksville village	57	

HUMBOLDT COUNTY.

Bucksport township		540
Eureka twp., incl. the city of Eureka		3,484
Eureka city	2,639	
Hydesville township		723
Klamath township		1,143
Mad River township		537
Mattole township		663
Orleans township		447
Pacific twp., incl. the vill. of Ferndale		2,293
*Ferndale village	178	
Rohnerville township, including the following villages		909
*Rohnerville village	500	
*Springville village	163	
South Fork township, including the village of Garberville		809
*Garberville village	48	
Table Bluff township		876
Trinidad twp., incl. the town of Trinidad		618
Trinidad town	104	
Union twp., incl. the town of Arcata		1,788
*Arcata town	702	
Van Duzen township, including the following villages		681
*Blocksburgh village	121	
*Bridgeville village	25	

INYO COUNTY.

Township No. 1, including the village of Bishops Creek		1,206
*Bishops Creek village	159	
Township No. 2		407
Township No. 3		358
Township No. 4		445
Township No. 5, including the village of Cerro Gordo		196
*Cerro Gordo village	55	
Township No. 6		189
Township No. 7		35
Township No. 8		92

LASSEN COUNTY.

Ash Valley township		100
Big Valley township, including the following villages		694
*Bieber village	43	
*Hayden Hill village	131	
Cold Spring Township		50
†Dixie Valley township } †Susanville township }		947
Janesville township		420
Johnstonville township		155
Junction township		100
Long Valley township		100
Milford township		174
Mountain Meadows township		14
Pitt River township		84
Providence township		167
Susan River township		136
Tuledad township		67
Willow Creek township		132

LOS ANGELES COUNTY.

Anaheim township, including the town of Anaheim		1,469
Anaheim town	833	
†Azusa township } †San José township }		1,874
El Monte township		1,313
Fountain Valley township		143
La Bellona township, including the village of Santa Monica		2,493
*Santa Monica village	417	
Los Angeles city, co-extensive with Los Angeles township		11,183
1st ward	2,311	
2d ward	3,375	
3d ward	2,618	
4th ward	1,574	
5th ward	1,305	
Los Nietos township, including the village of Downey		3,241
*Downey village	237	
San Antonio township		1,679
San Fernando township, including the village of San Fernando		1,305
*San Fernando village	174	
San Gabriel township, including the village of Pasadena		1,517
*Pasadena village	391	

CALIFORNIA—Continued.

LOS ANGELES COUNTY continued.

San Juan township, including the village of San Juan Capitano		902
*San Juan Capitano village	376	
Santa Ana township, including the following towns		3,022
*Orange town	679	
*Santa Ana town	711	
*Tusten town	227	
†Silverado township		—
Soledad township, including the village of Newhall		412
*Newhall village	61	
Westminster township		961
Wilmington township, including the town of Wilmington		1,865
*Wilmington town	911	

MARIN COUNTY.

Bolinas township		719
Nicasio township		554
Novato township		471
Punta Reyes township		403
San Antonio township		523
San Rafael township, including the following places		6,203
*Ross Landing village	252	
San Rafael town	2,276	
Saucelito township, including the following places		1,372
*Angel Island (U. S. Reservation)	305	
*Saucelito town	476	
Tomales township		1,080

MARIPOSA COUNTY.

Township No. 1, including the village of Hornitos		1,443
*Hornitos village	350	
Township No. 2, including the village of Bear Valley		450
*Bear Valley village	150	
Township No. 3, including the village of Mariposa		1,501
*Mariposa village	342	
Township No. 4, including the village of Coulterville		945
*Coulterville village	224	

MENDOCINO COUNTY.

Anderson township		795
Arena township, including the town of Punta Arena		1,689
*Punta Arena town	198	
Big River township		3,125
Calpella township, including the following villages		1,252
*Calpella village	24	
*Centerville village	56	
*Pomo village	88	
Little Lake township, including the following villages		1,516
*Cahto village	49	
*Willitsville village	153	
Round Valley township, including the village of Covelo		742
*Covelo village	183	
Sanel township		746
Ten Mile River township		859
Ukiah township, including the town of Ukiah City		2,076
Ukiah City town	933	

MODOC COUNTY.

Adin twp., incl. the village of Adin		949
*Adin village	217	
†Alturas township		—
Cedarville township, including the village of Cedarville		911
*Cedarville village	219	
Goose Lake township		733
Hot Springs township, including the following villages		402
*Alturas village (part of) (See South Fork township.)	72	
*Hot Spring Valley village	70	
Lake City township, including the following places		949
*Lake City village	121	
*Fort Bidwell (government barracks)	114	
*Fort Bidwell town	146	
South Fork township, including part of the village of Alturas		455
*Alturas village (part of) (See Hot Springs township.)	76	
NOTE.—Alturas village, in Hot Springs and South Fork townships	148	

Persons receiving this Bulletin are requested to note any errors, and communicate them to the Superintendent of Census. All communications marked "OFFICIAL BUSINESS" are Free of Postage.
Enumerators have in so many cases failed to properly characterize upon their schedules the civil divisions to which the several portions of their returns respectively relate, that errors in this provisional publication are not unlikely to occur. The Superintendent will cheerfully examine every reported case of error or omission, and will cause the figures to be corrected, according to the result of such examination, in the final publications of the Census.

[7—597.]

CENSUS BULLETIN NO. 203.

The following statement exhibits the results of the first count of population according to the schedules returned to the Census Office by the Enumerators of the several districts concerned.

The statement of the population in relation to any township, town, city, or county is still subject to possible corrections by reason of the discovery of omissions or duplications of names in the lists of inhabitants returned.

Names of cities, towns, and villages are indented and placed under the townships in which they are respectively situated, and the population of the township includes, in every case, that of all villages within it.

The villages marked with an asterisk (*) are unincorporated, and their population is given only approximately, as their limits cannot be sharply defined.

Places marked with a dagger (†) were not separately returned by the Enumerators.

CALIFORNIA—(In part.)

MONO COUNTY.

Antelope township		288
Benton township, including the village of Benton		166
*Benton village	154	
Bodie township, including the town of Bodie		5,373
*Bodie town	2,712	
Bridgeport township		628
Homer township		191
Lake township		187
†Mill Creek township		—
*Homer village (township in which situated unknown)		88
*Lundy village (township in which situated unknown)		71
*Mammoth village (twp. in which situated unknown)		473
*Mineral Park village (township in which situated unknown)		17
*Pine City village (township in which situated unknown)		17

NAPA COUNTY.

Hot Spring township, including the following places		3,183
Calistoga village	467	
Saint Helena town	1,339	
Knox township		851
Napa township, including the following places		7,143
Napa city	3,731	
*State Insane Asylum	877	
Yount township, including the following villages		2,058
*Monticello village	102	
*Yountville village	256	

NEVADA COUNTY.

Bloomfield township, including the following villages		1,229
*North Bloomfield village	724	
*North Columbia village	290	
*Lake City village	93	
*Relief Hill village	122	
Bridgeport township, including the following villages		2,116
*Bischorb village	182	
*Cherokee village	48	
*French Corral village	522	
*North San Juan village	656	
*Sebastopol village	165	
*Sweetland village	247	
Eureka township, including the following villages		683
*Eureka village	224	
*Moore's Flat village	459	
Grass Valley township, including the town of Grass Valley		6,693
Grass Valley town	488	
Little York township, including the following villages		1,031
*Little York village	100	
*Sewell Hill village	100	
*You Bet village	195	
Meadow Lake township, including the following villages		1,479
*Bocca village	123	
*Bronco village	30	
*Clinton village	82	
*Cuba village	24	
*Marke's Creek village	9	
*Meadow Lake village	15	
*Mystic village	19	
*Prosser Creek village	30	
*Truckee village	1,147	

CALIFORNIA—Continued.

NEVADA COUNTY continued.

Nevada township, including the following places		5,506
*Blue Tent village	350	
Nevada city	4,022	
Rough and Ready township		1,564
Washington township, including the village of Washington		527
*Washington village	195	

PLACER COUNTY.

Township No. 1, including the town of Roseville		918
*Roseville town	258	
Township No. 2, including the following places		1,208
*Mount Pleasant village	99	
*Ophir town	595	
*Virginia town	514	
Township No. 3, including the town of Auburn		2,049
*Auburn town	1,229	
Township No. 4, including the following places		3,315
*Alta village	120	
*Blue Cañon village	162	
*Colfax town	591	
*Dutch Flat town	939	
*Emigrant Gap village	137	
*Gold Run town	377	
*Towles Mills village	225	
Township No. 5, including the following towns		1,291
*Butcher Ranch town	227	
*Forest Hill town	688	
*Todds Valley town	226	
*Yankee Jim's town	150	
Township No. 6, including the following towns		640
*Bath town	172	
*Michigan Bluff town	468	
Township No. 7, including the following places		952
*Bird Flat village	48	
*Damascus town	44	
*Grizzly Flat village	48	
*Humbug Cañon village	50	
*Iowa Hill town	456	
*Menony Flat village	47	
*Sucker Flat village	21	
*Sunny South town	145	
*West Damascus village	27	
*Wisconsin Hill village	66	
Township No. 8, including the following places		165
*American Hill village	16	
*Canada Hill village	35	
*Deadwood town	31	
*Last Chance town	26	
*Long Cañon village	25	
*Tahoe City town	32	

PLACER COUNTY continued.

Township No. 9, including the following places		2,040
*Julian Mine hamlet	63	
*New Castle town	162	
*Penryn town	238	
*Rocklin town	624	
Township No. 10, including the following towns		1,300
*Lincoln town	275	
*Sheridan town	125	
Township No. 11, including the following places		348
*Cisco town	73	
*Cold Stream village	54	
*Hot Springs village	56	
*Lake Valley village	20	
*Middle Fork village	[illegible]	
*Summit town	[illegible]	
*Texas Diggings village	34[illegible]	
*Truckee River village	[illegible]	

PLUMAS COUNTY.

Beckworth township		488
Goodwin township, including the village of La Porte		633
*La Porte village	274	
Indian township, including the following villages		1,716
*Greenville village	403	
*Taylorville village	176	
Mineral township		741
Plumas township, including the town of Quincy		1,057
*Quincy town	432	
Quartz township, including the following villages		1,006
*Cobb Valley village	67	
*Eureka Mills village	370	
*Humbug Valley village	37	
*Jamison village	150	
*Johnstown village	50	
*Longville village	50	
*Mohawk Valley village	100	
Seneca township, including the following villages		53[illegible]
*Big Meadows village	300	
*Dutch Hill village	50	

SACRAMENTO COUNTY.

Alabama township		479
American township		401
Brighton township		1,196
Center township		422
Cosumnes township, including the village of Michigan Bar		642
*Michigan Bar village	100	
Dry Creek township		948
Franklin township		1,606
Georgiana township		1,692
Granite township		1,485
Lee township		518

CALIFORNIA—Continued.

SACRAMENTO COUNTY continued.

Mississippi township, including the following places		384
*Mississippi Bar (mining camp)	220	
*Sailor Bar (mining camp)	45	
Natoma township		506
Sacramento city		21,420
1st ward	3,612	
2d ward	4,955	
3d ward	5,960	
4th ward	6,893	
San Joaquin township		1,236
Sutter township		1,455

SAN BENITO COUNTY.

Hollister township, including the town of Hollister		3,206
Hollister town	1,034	
Paicines township		800
San Benito township, including the town of San Benito		672
†San Benito town		—
San Juan township, including the town of San Juan		906
San Juan town	484	

SAN DIEGO COUNTY.

Ballena township		511
Bear Valley township		260
El Cajon township		671
Caliente township		446
Campo township		443
Colorado township, including the village of El Rio		581
*El Rio village	114	
Jumel township		143
National township, including the village of Monument		387
*Monument village	248	
Pala township		429
San Diego city, co-extensive with San Diego township		2,637
San Dieguito township		204
San Jacinto township		625
San Luis Rey township		708
San Pasqual township		342
Temecula township		231

SAN FRANCISCO COUNTY.

San Francisco city		233,953
1st ward	9,736	
2d ward	14,350	
3d ward	3,991	
4th ward	19,247	
5th ward	1,501	
6th ward	13,715	
7th ward	8,874	
8th ward	21,035	
9th ward	16,899	
10th ward	29,547	
11th ward	55,418	
12th ward	39,640	

SAN JOAQUIN COUNTY.

Castoria township		1,354
Dent township		1,247
Douglas township		1,845
Elkhorn township, including the following villages		1,957
*Lodi village	606	
*Woodbridge village	245	
Elliot township, including the village of Lockeford		2,047
*Lockeford village	322	
Liberty township		588
O'Neil township, including the following villages		2,740
Collegeville village	53	
Stockton Homestead village	367	
Stockton city, co-extensive with Stockton township	10,282	
1st ward	2,273	
2d ward	5,126	
3d ward	2,883	
Tulare township		1,308
Union township		981

SAN LUIS OBISPO COUNTY.

Arroyo Grande township		998
Morro township, including the village of Morro		281
*Morro village	183	
Oso Flaco township		168
Salinas township		1,209
San José township		872
San Luis Obispo township, including the city of San Luis Obispo		3,754
San Luis Obispo city	2,243	
San Simeon township		1,860

SAN MATEO COUNTY.

Township No. 1, including the following villages		1,504
*Colma village	188	
*Millbrae village	195	
*Visitation Valley village	80	
Township No. 2, including the following villages		1,134
*Belmont village	202	
*San Mateo village	932	
Township No. 3, including the town of Redwood City		3,165
Redwood City town	1,383	
Township No. 4, including the village of Spanishtown		1,753
*Spanishtown village	461	
Township No. 5, including the following villages		1,113
*Pescadero village	238	
*San Gregorio village	26	

SANTA BARBARA COUNTY.

Township No. 1		1,172
Township No. 2, co-extensive with the city of Santa Barbara		3,469
Township No. 3		1,217

CALIFORNIA—Continued.

SANTA BARBARA COUNTY continued.

Township No. 4		459
Township No. 5, including the town of Lompoc		1,307
*Lompoc town	226	
Township No. 6, including the town of Los Alamos		628
*Los Alamos town	47	
Township No. 7, including the village of Guadalupe		1,270
*Guadalupe village	174	

SANTA CLARA COUNTY.

Almaden township, including the following villages		2,418
*Guadalupe village	431	
*New Almaden Hacienda village	275	
*New Almaden village	993	
Alviso township, including the village of Alviso		721
*Alviso village	141	
Burnett township		565
Fremont township, including the following villages		2,163
*Mayfield village	425	
*Mountain View village	250	
*Old Mountain View village	125	
Gilroy twp., incl. the town of Gilroy		3,254
Gilroy town	1,621	
Milpitas township		786
Redwood township, including the following villages		2,244
*Los Gatos village	555	
*Saratoga village	297	
San José township, including the city of San José		18,103
San José city	12,567	
1st ward	2,380	
2d ward	3,163	
3d ward	3,863	
4th ward	3,161	
Santa Clara township, including town of Santa Clara		4,785
Santa Clara town	2,416	

SHASTA COUNTY.

Township No. 1, including the following places		1,600
*Redding town	600	
Shasta city	448	

SHASTA COUNTY continued.

Township No. 2, including the village of French Gulch		535
*French Gulch village	199	
Township No. 3, including the following places		468
*Delta hamlet	25	
*Fremont Station village	30	
Township No. 4, including the village of Fall River Mills		998
*Fall River Mills village	122	
Township No. 5		1,250
Township No. 6, including the village of Millville		1,674
*Millville village	253	
Township No. 7		995
Township No. 8, including the village of Igo		1,489
*Igo village	225	
Township No. 9		483

SIERRA COUNTY.

Butte township, including the following places		1,789
Downieville town	650	
*Loganville village	83	
*Sierra City village	401	
*Sierra Butte Mines village	247	
Eureka township, including the village of Fir Cap		319
*Fir Cap village	78	
Forest township, including the following villages		1,182
*Alleghany village	277	
*Forest City village	620	
Gibson township		368
Lincoln township		673
Oneida township		182
Sears township, including the following villages		5
*Port Wine village	63	
*Saint Louis village	94	
Sierra township, including the following villages		930
*Loyalton village	84	
*Randolph village	62	
*Sierra Valley village	350	
*Sierraville village	126	
Table Rock township, including the village of Howland Flat		595
*Howland Flat village	218	

Persons receiving this Bulletin are requested to note any errors, and communicate them to the Superintendent of Census. All communications marked "OFFICIAL BUSINESS" are Free of Postage.
Enumerators have in so many cases failed to properly characterize upon their schedules the civil divisions to which the several portions of their returns respectively relate, that errors in this provisional publication are not unlikely to occur. The Superintendent will cheerfully examine every reported case of error or omission, and will cause the figures to be corrected, according to the result of such examination, in the final publications of the Census.

[7—597.]

CENSUS BULLETIN NO. 204.

The following statement exhibits the results of the first count of population according to the schedules returned to the Census Office by the Enumerators of the several districts concerned.

The statement of the population in relation to any civil district, town, city, or county is still subject to possible corrections by reason of the discovery of omissions or duplications of names in the lists of inhabitants returned.

Names of cities, towns, and villages are indented and placed under the civil districts in which they are respectively situated, and the population of the civil district includes, in every case, that of all villages within it.

The towns and villages marked with an asterisk (*) are unincorporated, and their population is given only approximately, as their limits cannot be sharply defined.

Places marked with a dagger (†) were not separately returned by the Enumerators.

CALIFORNIA—(In part.)

SISKIYOU COUNTY.

Cottonwood township, including the village of Henley		289
*Henley village	90	
Dillon township		94
Humbug township		182
Liberty township, including the village of Sawyer's Bar		464
*Sawyer's Bar village	88	
Mountain township		202
Salmon township		513
Scott River town[illegible]		625
Scott Valley town[illegible], including the town of Fort Jones		1,578
†Fort Jones town	—	
South township, including the following places		1,374
*Callahan ranch	145	
Etna town	361	
Table Rock township		633
Yreka township, including the following places		2,656
*Berryvale village	58	
*Big Shasta Valley village	56	
*Butterville village	60	
*Hawkinsville village	313	
*Shasta village	34	
*Yreka City village	1,059	

SOLANO COUNTY.

Benicia township, including the city of Benicia		2,067
Benicia city	1,794	
Denverton township, including the village of Denverton		369
*Denverton village	31	

SOLANO COUNTY continued.

Elmira township, including the village of Elmira		816
*Elmira village	240	
Fremont township		536
Green Valley township		709
Maine Prairie township		376
Montezuma township		619
Rio Vista township, including the village of Rio Vista		1,232
*Rio Vista village	666	
Silveyville township, including the town of Dixon		1,9-
†Dixon town	—	
Suisun township, including the following towns		1,944
*Fairfield town	424	
Suisun City town	554	
Vacaville township, including the village of Vacaville		1,299
*Vacaville village	361	
Vallejo township, including the city of Vallejo		6,587
Vallejo city	5,987	

SONOMA COUNTY.

Analy township, including the following places		1,851
*Bloomfield town	192	
*Forestville village	84	
*Sebastopol	197	
Bodega township, including the following villages		1,385
*Bodega Corners village	157	
*Occidental village	97	
*Valley Ford village	102	

CALIFORNIA—Continued.

SONOMA COUNTY continued.

Cloverdale township, including the town of Cloverdale		1,265
Cloverdale town	430	
Knight's Valley township, including the village of Windsor		350
*Windsor village	120	
Mendocino township, including the town of Healdsburg		2,874
Healdsburg town	1,133	
Ocean township		675
Petaluma township, including the town of Petaluma		4,854
Petaluma town	3,305	
Redwood township, including the following villages		913
*Guerneville village	363	
*Korbel's village	42	
Russian River township		956
Salt Point township		875
Santa Rosa township, including the following places		5,761
*Fulton village	76	
Santa Rosa town	3,616	
Sonoma township		2,153
Vallejo township, including the following villages		1,471
*Donahue village	97	
*Lakeville village	46	
Washington township		543

STANISLAUS COUNTY.

Ariotienba township		661
Branch township, including the village of Waterford		456
*Waterford village	63	
Buena Vista township		113
Camp Washington township, including the town of Oakdale		,485
Oakdale town	376	
Emory township, including the village of Knight's Ferry		347
*Knight's Ferry village	191	
Empire township, including the following towns		4,284
*La Grange town	149	
*Modesto town	1,693	
San Joaquin township, including the following villages		659
*Grayson village	133	
*Hill's Ferry village	161	
Turlock township, including the town of Turlock		746
*Turlock town	175	

SUTTER COUNTY.

Butte township, including the village of Meridian		1,391
*Meridian village	196	
Nicolaus township, including the village of Nicolaus		907
*Nicolaus village	136	

SUTTER COUNTY continued.

Sutter township		895
Vernon township		662
Yuba township		1,304

TEHAMA COUNTY.

Cascade township		228
Cottonwood township		576
Lassen township, including the town of Vina		579
*Vina town	93	
Paskenta township		1,643
Red Bluff township, including the town of Red Bluff		3,976
Red Bluff town	2,106	
Sierra township		475
Tehama township, including the village of Tehama		1,825
*Tehama village	329	

TULARE COUNTY.

†Kawcah township †Mineral King township		1,953
Lemore township, including the village of Lemore		1,744
*Lemore village	463	
Mussel Slough township, including the village of Hanford		1,776
*Hanford village	269	
Tulare township, including the village of Tulare		802
*Tulare village	447	
Tule River township, including the following villages		2,282
*Plano village	181	
*Porterville village	202	
Visalia township, including the city of Visalia		2,628
Visalia city	1,412	
White River township		96

TUOLUMNE COUNTY.

Township No. 1, including the city of Sonora		3,204
Sonora city	1,492	
Township No. 2, including the following places		1,899
*Columbia town	650	
*Shaw's Flat village	136	
Springfield town	44	
Township No. 3, including the following towns		1,719
*Chinese Camp town	184	
*Jacksonville town	32	
*Jamestown town	212	
*Montezuma town	42	
*Quartz Mountain town	106	
Township No. 4, including the following villages		1,026
*Big Oak Flat village	73	
*Golden City village	56	
*Groveland village	59	

CALIFORNIA—Continued.

VENTURA COUNTY.

Hueneme township, including the village of Hueneme		1,130
Hueneme village	166	
†Springville village	—	
San Buena Ventura township, including the following places		2,263
†Nordhoff village	—	
San Buena Ventura town	1,370	
Saticoy township, including the following places		1,680
Santa Paula village	188	
†Saticoy village	—	

YOLO COUNTY.

Buckeye township, including the village of Winters		1,086
*Winters village	523	
Cache Creek township, including the following places		3,881
*Cacheville village	213	
Woodland town	2,257	
Cottonwood township, including the village of Langville		1,866
*Langville village	151	
Fairview township, including the village of Dunnigan		448
*Dunnigan village	121	
Grafton township, including the following villages		1,739
*Blacks village	85	
*Knights Landing village	367	

YOLO COUNTY continued.

Merritt township		537
Putah township, including the village of Davisville		1,060
*Davisville village	441	
Washington township		1,155

YUBA COUNTY.

East Bear River township, including the town of Wheatland			975
Wheatland town		635	
Foster's Bar township			498
Linda township			359
Long Bar township, including the village of Brown's Valley			597
*Brown's Valley village		168	
Marysville township, including the city of Marysville			5,012
Marysville City		4,321	
1st ward	652		
2d ward	844		
3d ward	1,106		
4th ward (including "Chinatown")	1,719		
New York township			647
North East township			244
Park's Bar township			372
Rose Bar township, including the following villages			1,496
*Smartville village		372	
*Timbuctoo village		86	
Slate Range township			713
West Bear River township			371

Persons receiving this Bulletin are requested to note any errors, and communicate them to the Superintendent of Census. All communications marked "OFFICIAL BUSINESS" are Free of Postage.
Enumerators have in so many cases failed to properly characterize upon their schedules the civil divisions to which the several portions of their returns respectively relate, that errors in this provisional publication are not unlikely to occur. The Superintendent will cheerfully examine every reported case of error or omission, and will cause the figures to be corrected, according to the result of such examination, in the final publications of the Census.

[7—597.]

CENSUS BULLETIN NO. 205.

The following statement exhibits the results of the first count of population according to the schedules returned to the Census Office by the Enumerators of the several districts concerned.

The statement of the population in relation to any commissioner's precinct, town, city, or county is still subject to possible corrections by reason of the discovery of omissions or duplications of names in the lists of inhabitants returned.

Names of cities, towns, and villages are indented and placed under the commissioner's precincts in which they are respectively situated, and the population of the commissioner's precinct includes, in every case, that of all villages within it.

The towns and villages marked with an asterisk (*) are unincorporated, and their population is given only approximately, as their limits cannot be sharply defined.

Places marked with a dagger (†) were not separately returned by the Enumerators.

The abbreviation "J. P." refers to justice's precinct. It is important that the missing numbers of these, as indicated by the interrogation marks (?) be supplied.

TEXAS—(In part.)

ATASCOSA COUNTY.

1st commr's precinct (embraces J. P. Nos. 1, 5, and 7), including the village of Pleasanton		1,478
Pleasanton village	393	
2d commr's precinct (embraces J. P. Nos. 2 and 6)		1,291
3d commr's prec. (embraces J. P. No. 3)		769
4th commr's prec. (embraces J. P. No. 4)		679

BANDERA COUNTY.

†1st commr's precinct (embraces J. P. No. ?)		976
†2d commr's precinct (embraces J. P. No. ?)		
3d commr's precinct (embraces J. P. No. ?)		629
4th commr's precinct (embraces J. P. No. ?)		299
Bandera town (number of J. P. in which situated unknown)		254

BEE COUNTY.

1st commr's precinct (embraces J. P. No. ?), including town of Beeville		880
*Beeville town	208	
2d commr's precinct (embraces J. P. No. ?)		601
†3d commr's precinct (embraces J. P. No. ?)		817
†4th commr's precinct (embraces J. P. No. ?)		

BEXAR COUNTY.

San Antonio city		20,561
1st commr's precinct (embraces J. P. Nos. 5 and 6 and part of 1), including the village of Saint Hedwig		3,552
*Saint Hedwig village	64	

BEXAR COUNTY continued.

2d commr's precinct (embraces J. P. Nos. 2 and 8 and part of 1)		3,078
3d commr's precinct (embraces J. P. No. 3 and part of 1)		1,505
4th commr's precinct (embraces J. P. Nos. 4 and 7 and part of 1), including San José Mission		1,785
*San José Mission	67	

BLANCO COUNTY.

1st commr's precinct (embraces J. P. No. ?), including town of Blanco		1,200
*Blanco town	245	
2d commr's precinct (embraces J. P. No. ?)		1,309
3d commr's precinct (embraces J. P. No. ?)		711
4th commr's precinct (embraces J. P. No. ?)		363

CALDWELL COUNTY.

1st commr's precinct (embraces J. P No. 1), including town of Lockhart		3,206
Lockhart town	718	
2d commr's precinct (embraces J. P. Nos. 2 and 7), including the town of Luling		4,103
*Luling town	1,114	
3d commr's precinct (embraces J. P. Nos. 3 and 4), including the village of Prairie Leaville		2,751
*Prairie Leaville village	129	
4th commr's precinct (embraces J. P. Nos. 5 and 6)		1,697

CAMERON COUNTY.

1st commr's precinct (embraces J. P. No. ?)		2,487

TEXAS—Continued.

CAMERON COUNTY continued.

2d commr's precinct (embraces J. P. No. ?), including the following places		7,455
Brownsville city	4,938	
Cameron County jail	23	
Fort Brown	415	
3d commr's precinct (embraces J. P. No. ?)		2,608
4th commr's precinct (embraces J. P. No. ?)		2,409

COMAL COUNTY.

1st commr's precinct (embraces J. P. No. ?), including the town of New Braunfels		1,938
New Braunfels town	1,676	
2d commr's precinct (embraces J. P. No. ?)		1,073
3d commr's precinct (embraces J. P. No. ?)		1,439
4th commr's precinct (embraces J. P. No. ?)		1,096

DE WITT COUNTY.

1st commr's precinct (embraces J. P. No. ?), including the following places		4,588
*Clinton town	190	
Cuero city	1,333	
2d commr's precinct (embraces J. P. No. ?)		1,796
3d commr's precinct (embraces J. P. No. ?), including town of Yorktown		2,048
Yorktown town	430	
4th commr's precinct (embraces J. P. No. ?)		1,629

DUVAL COUNTY.

1st commr's precinct (embraces J. P. Nos. 1 and 5), including the town of San Diego		2,888
*San Diego town	1,572	
2d commr's precinct (embraces J. P. No. 2)		1,130
†3d commr's precinct (embraces J. P. No. 3)		1,714
†4th commr's precinct (embraces J. P. No. 4)		

FRIO COUNTY.

†1st commr's precinct (embraces J. P. No. ?), including town of Frio		1,376
†2d commr's precinct (embraces J. P. No. ?)		
*Frio town (in 1st commr's precinct)	334	
3d commr's precinct (embraces J. P. No. ?)		558
4th commr's precinct (embraces J. P. No. ?)		196

A

GILLESPIE COUNTY.

1st commr's precinct (embraces J. P. No. 1), including the town of Fredericksburg		1,736
*Fredericksburg town	1,085	
2d commr's precinct (embraces J. P. No. 2)		1,335
3d commr's precinct (embraces J. P. No. 3)		748
4th commr's precinct (embraces J. P. Nos. 4 and 5)		1,409

GOLIAD COUNTY.

1st commr's precinct (embraces J. P. No. ?) including the town of Goliad		2,359
Goliad town	885	
2d commr's precinct (embraces J. P. No. ?)		1,183
3d commr's precinct (embraces J. P. No. ?)		922
4th commr's precinct (embraces J. P. No. ?)		1,368

GONZALES COUNTY.

1st commr's precinct (embraces J. P. No. ?), including the following places		4,421
Gonzales town	1,581	
*Harwood village	105	
2d commr's precinct (embraces J. P. No. ?)		3,588
3d commr's precinct (embraces J. P. No. ?)		3,622
4th commr's precinct (embraces J. P. No. ?)		3,209

GUADALUPE COUNTY.

1st commr's precinct (embraces J. P. Nos. 1 and 5), including the town of Seguin		4,751
Seguin town	1,363	
2d commr's precinct (embraces J. P. No. 2)		2,069
3d commr's precinct (embraces J. P. No. 3), including the town of Marion		1,981
*Marion town	99	
4th commr's precinct (embraces J. P. No. 4)		3,401

HAMILTON COUNTY.

1st commr's precinct (embraces J. P. Nos. 1 and 7)		1,499
2d commr's precinct (embraces J. P. Nos. 5 and 6)		1,289
3d commr's precinct (embraces J. P. Nos. 2 and 4)		1,921
4th commr's precinct (embraces J. P. Nos. 3 and 8)		1,379
Hamilton village (number of J. P. in which situated unknown)		277

TEXAS—Continued.

HAYS COUNTY.

1st commr's precinct (embraces J. P. No. ?), including the town of San Marcos 3,783
San Marcos town 1,233
2d commr's precinct (embraces J. P. No. ?) 1,824
3d commr's precinct (embraces J. P. No. ?) 962
4th commr's precinct (embraces J. P. No. ?) 987

HIDALGO COUNTY.

1st commr's precinct (embraces J. P. No. 1) 1,175
2d commr's precinct (embraces J. P. Nos. 2, 5, and 6), including the town of Hidalgo 1,044
*Hidalgo town 259
3d commr's precinct (embraces J. P. No. 3) 1,839
4th commr's precinct (embraces J. P. No. 4) 289

JACKSON COUNTY.

1st commr's precinct (embraces J. P. No. 1), incl. the town of Texana 907
*Texana town 152
2d commr's precinct (embraces J. P. Nos. 2 and 3) 672
3d commr's precinct (embraces J. P. No. 4) 619
4th commr's prec. (embraces J. P. No. 5) 525

KARNES COUNTY.

1st commr's precinct (embraces J. P. No. 1), incl. the town of Helena 817
*Helena town 285
2d commr's precinct (embraces J. P. No. 2) 790
3d commr's precinct (embraces J. P. No. 3) 865
4th commr's precinct (embraces J. P. Nos. 4 and 5) 798

KENDALL COUNTY.

1st commr's precinct (embraces J. P. No. 1), incl. the town of Boerne 1,151
*Boerne town 346
2d commr's prec. (embraces J. P. No. 2) 263
†3d commr's precinct (embraces J. P. Nos. 3 and 6) .....
†4th commr's precinct (embraces J. P. Nos. 4 and 5), including the town of Comfort ..... } 1,349
*Comfort town (in 4th commr's precinct) 177

KERR COUNTY.

1st commr's precinct (embraces J. P. No. 1), including the town of Kerrville 675
Kerrville town 156

KERR COUNTY continued.

2d commr's precinct (embraces J. P. No. 2), including village of Centre Point 685
*Centre Point village 134
†3d commr's precinct (embraces J. P. No. 3) .....
†4th commr's precinct (embraces J. P. Nos. 4 and 5) ..... } 809

KIMBLE COUNTY.

1st commr's precinct (embraces J. P. No. ?) 488
2d commr's precinct (embraces J. P. No. ?) 226
3d commr's precinct (embraces J. P. No. ?) 496
4th commr's prec. (embraces J. P. No. ?) 133

KINNEY COUNTY.

1st commr's precinct (embraces J. P. Nos. 1 and 2), including the following towns 2,797
*Brackett town 1,126
*Fort Clark town 1,026
2d commr's precinct (embraces J. P. Nos. 5 and 6) 387
3d commr's precinct (embraces J. P. Nos. 3 and 7) 397
4th commr's precinct (embraces J. P. No. 4), incl. the village of Del Rio. 902
*Del Rio village 50

LIVE OAK COUNTY.

1st commr's precinct (embraces J. P. No. 1), including the town of Oakville 504
*Oakville town 235
2d commr's precinct (embraces J. P. Nos. 2 and 3) 555
3d commr's precinct (embraces J. P. No. 4), including the town of La Garta 749
*La Garta town 199
4th commr's precinct (embraces J. P. No. 5) 186

LLANO COUNTY.

1st commr's precinct (embraces J. P. Nos. 1 and 5), including the village of Llano 1,483
*Llano village 213
2d commr's precinct (embraces J. P. Nos. 2, 6, and 7) 1,521
3d commr's precinct (embraces J. P. No. 3) 895
4th commr's prec. (embraces J. P. No. 4) 1,063

MCMULLEN COUNTY.

†1st commr's precinct (embraces J. P. No. 1) .....
†2d commr's precinct (embraces J. P. No. 2) ..... } 473

TEXAS—Continued.

MCMULLEN COUNTY continued.

†3d commr's precinct (embraces J. P. No. 3)		228
†4th commr's precinct (embraces J. P. No. 4)		

MASON COUNTY.

1st commr's precinct (embraces J. P. Nos. 1 and 8)		605
2d commr's precinct (embraces J. P. Nos. 2 and 5), including the town of Mason		1,099
*Mason town	575	
3d commr's precinct (embraces J. P. Nos. 3 and 7)		431
4th commr's precinct (embraces J. P. Nos. 4 and 6)		520

MAVERICK COUNTY.

1st commr's precinct (embraces J. P. No. 1), including part of the town of Eagle Pass		1,459
*Eagle Pass town (part of) (See 2d commr's precinct.)	1,374	
2d commr's precinct (embraces J. P. No. 2), including the following towns		725
*Eagle Pass town (part of) (See 1st commr's precinct.)	253	
*Fort Duncan town	156	
3d commr's precinct (embraces J. P. No. 3), including the village of Upson		543
*Upson village	67	
4th commr's precinct (embraces J. P. No. 4)		240
NOTE.—Eagle Pass town, in 1st and 2d commr's precincts	1,627	

MEDINA COUNTY.

1st commr's precinct (embraces J. P. No. 1), including the town of Castroville		1,566
Castroville town	731	
2d commr's precinct (embraces J. P. No. 2), including the village of Quihi		974
*Quihi village	106	
3d commr's precinct (embraces J. P. No. 3), including the village of D'Hanis		681
*D'Hanis village	210	
4th commr's precinct (embraces J. P. Nos. 4 and 5)		1,271

MENARD COUNTY.

1st commr's precinct (embraces J. P. No. 1)		194
2d commr's precinct (embraces J. P. No. 2)		180
3d commr's precinct (embraces J. P. No. 3)		217

A

MENARD COUNTY continued.

4th commr's precinct (embraces J. P. No. 4)		220
Fort McKavitt town (number of J. P. in which situated unknown)		275
Menardville town (number of J. P. in which situated unknown)		67
Scabtown village (number of J. P. in which situated unknown)		86

NUECES COUNTY.

1st commr's precinct (embraces J. P. No. 1), including the city of Corpus Christi		3,963
Corpus Christi city	3,254	
2d commr's precinct (embraces J. P. No. 2), including the village of Nuecestown		544
Nuecestown village	145	
3d commr's precinct (embraces J. P. Nos. 3 and 5)		1,623
4th commr's precinct (embraces J. P. No. 4)		1,539

PECOS COUNTY.

1st commr's precinct (embraces J. P. No. 1), including the town of Fort Stockton		540
†Fort Stockton town	—	
2d commr's precinct (embraces J. P. No. 2)		550
3d commr's precinct (embraces J. P. No. 3)		315
4th commr's precinct (embraces J. P. Nos. 4 and 5)		402

PRESIDIO COUNTY.

1st commr's prec. (embraces J. P. No. ?), including the following places		1,225
*Fort Davis town	1,162	
*Pena Colorado village	63	
2d commr's precinct (embraces J. P. No. ?)		417
3d commr's precinct (embraces J. P. No. ?), including the village of Pulva		467
*Pulva village	365	
4th commr's precinct (embraces J. P. No. ?), including town of Presidio		764
*Presidio town	147	

REFUGIO COUNTY.

1st commr's precinct (embraces J. P. No. 1), including town of Refugio		733
Refugio town	465	
2d commr's precinct (embraces J. P. No. 2), co-extensive with the town of Saint Mary's		350
†3d commr's precinct (embraces J. P. No. 3)		502
†4th commr's precinct (embraces J. P. Nos. 4 and 5)		

Persons receiving this Bulletin are requested to note any errors and communicate them to the Superintendent of Census. All communications marked "OFFICIAL BUSINESS" are Free of Postage.
Enumerators have in so many cases failed to properly characterize upon their schedules the civil divisions to which the several portions of their returns respectively relate, that errors in this provisional publication are not unlikely to occur. The Superintendent will cheerfully examine every reported case of error or omission, and will cause the figures to be corrected, according to the result of such examination, in the final publications of the Census.

[7—597.]

CENSUS BULLETIN NO. 206.

The following statement exhibits the results of the first count of population according to the schedules returned to the Census Office by the Enumerators of the several districts concerned.

The statement of the population in relation to any election district, town, city, or county is still subject to possible corrections by reason of the discovery of omissions or duplications of names in the lists of inhabitants returned.

Names of cities, towns, and villages are indented and placed under the election districts in which they are respectively situated, and the population of the election district includes, in every case, that of all villages within it.

The towns and villages marked with an asterisk (*) are unincorporated, and their population is given only approximately, as their limits cannot be sharply defined.

Places marked with a dagger (†) were not separately returned by the Enumerators.

The abbreviation "J. P." refers to the justice's precinct. It is important that the missing numbers of these, as indicated by the interrogation marks (?), be supplied.

TEXAS—(In part.)

SAN JACINTO COUNTY.

†1st commr's precinct (embraces J. P. No. ?)		2,882
†3d commr's precinct (embraces J. P. No. ?)		
2d commr's precinct (embraces J. P. No. ?), including the town of Shepherd		1,528
Shepherd town	39	
4th commr's precinct (embraces J. P. No. ?)		1,776

SAN PATRICIO COUNTY.

1st commr's precinct (embraces J. P. No. ?), including the town of San Patricio		458
San Patricio town	238	
2d commr's precinct (embraces J. P. No. ?), including the village of Sharpsburg		232
*Sharpsburg village	33	
†3d commr's precinct (embraces J. P. No. ?)		320
†4th commr's precinct (embraces J. P. No. ?)		

STARR COUNTY.

1st commr's precinct (embraces part of J. P. Nos. 1, 5, and 6)		2,069
2d commr's precinct (embraces part of J. P. Nos. 2, 5, 6, and 7), including the town of Rio Grande City		3,460
*Rio Grande City town	2,109	
3d commr's precinct (embraces part of J. P. Nos. 3, 5, 7, and 8)		1,859
4th commr's precinct (embraces part of J. P. Nos. 4, 7, and 8)		916

TOM GREEN COUNTY.

1st commr's precinct (embraces J. P. No. ?), including the town of Lone Wolf		1,183
*Lone Wolf town	32	
2d commr's precinct (embraces J. P. No. ?), including the town of Fort Concho		1,662
*Fort Concho town	716	
3d commr's precinct (embraces J. P. No. ?)		577
4th commr's precinct (embraces J. P. No. ?		193

UVALDE COUNTY.

1st commr's precinct (embraces J. P. Nos. 1 and 6), including the village of Uvalde		1,087
*Uvalde village	794	
2d commr's precinct (embraces J. P. No. 2)		332
3d commr's precinct (embraces J. P. Nos. 3 and 4)		698
4th commr's precinct (embraces J. P. Nos. 5 and 7)		424

VICTORIA COUNTY.

†1st commr's precinct (embraces J. P. Nos. 1 and 2), including the city of Victoria		4,124
†2d commr's precinct (embraces J. P. No. 3)		
Victoria city (in 1st commr's precinct)	2,010	
3d commr's precinct (embraces J. P. No. 4)		1,532

TEXAS—Continued.

VICTORIA COUNTY continued.

4th commr's precinct (embraces J. P. No. 5)		634

WEBB COUNTY.

1st commr's precinct (embraces J. P. No. 1), including the city of Laredo.		3,811
Laredo city	3,521	
2d commr's prec. (embraces J. P. No. 2)		123
3d commr's prec. (embraces J. P. No. 3)		603
4th commr's prec. (embraces J. P. No. 4)		736

WILSON COUNTY.

1st commr's precinct (embraces J. P. No. 1 and part of No. 5), including the village of Floreville		1,54
*Floreville village	275	
2d commr's precinct (embraces J. P. No. 2 and part of No. 5), including the village of Graytown		1,589

B

WILSON COUNTY continued.

*Graytown village	138	
3d commr's precinct (embraces J. P. No. 3), including the village of Sutherland Springs		1,950
*Sutherland Springs village.	101	
4th commr's precinct (embraces J. P. No. 4), including village of Stockdale		2,030
*Stockdale village	97	

ZAPATA COUNTY.

1st commr's precinct, "Carrizo" (embraces J. P. No. 1)	836
2d commr's precinct (San Ygnacio) (embraces J. P. No. 2)	1,185
3d commr's precinct, (Lopena) (embraces J. P. No. 3)	838
4th commr's precinct (Randado) (embraces J. P. No. 4)	797

Persons receiving this Bulletin are requested to note any errors, and communicate them to the Superintendent of Census. All communications marked "OFFICIAL BUSINESS" are Free of Postage.
Enumerators have in so many cases failed to properly characterize upon their schedules the civil divisions to which the several portions of their returns respectively relate, that errors in this provisional publication are not unlikely to occur. The Superintendent will cheerfully examine every reported case of error or omission, and will cause the figures to be corrected, according to the result of such examination, in the final publications of the Census.

[7—597.]

CENSUS BULLETIN NO. 207.

The following statement exhibits the results of the first count of population according to the schedules returned to the Census Office by the Enumerators of the several districts concerned.

The statement of the population in relation to any precinct, town, city, or county is still subject to possible corrections by reason of the discovery of omissions or duplications of names in lists of the inhabitants returned.

Names of cities, towns, and villages are indented and placed under the precincts in which they are respectively situated, and the population of the precinct includes, in every case, that of all villages within it.

The towns and villages marked with an asterisk (*) are unincorporated, and their population is given only approximately, as their limits cannot be sharply defined.

Places marked with a dagger (†) were not separately returned by the Enumerators.

OREGON—(In part.)

BAKER COUNTY.

Auburn precinct		202
Burnt River precinct		218
Clark's Creek precinct		187
Clearyville precinct		61
Clover Creek precinct		45
Conner Creek precinct		145
El Dorado precinct		138
Fort Sumpter precinct		261
Humboldt Basin precinct		139
North Powder precinct		276
Pleasant Valley precinct		190
Pocahontas precinct, incl. Baker City		1,800
Baker City	1,258	
Quartz Gulch precinct		108
Rye Valley precinct		122
Stone Precinct		381
Virtue Mine precinct		156
Wingville precinct		186

BENTON COUNTY.

Alsea precinct		327
Corvallis precinct, including the city of Corvallis		1,786
Corvallis city	1,128	
Elk City precinct, including the village of Elk City		94
*Elk City village	8	
King's Valley precinct		504
Lower Alsea precinct		193
Monroe precinct, including the village of Monroe		801
*Monroe village	135	
Muddy precinct		349
Philomath precinct, including the village of Philomath		746
*Philomath village	224	
Soap Creek precinct		549

BENTON COUNTY continued.

Summit precinct		153
Tide Water precinct		86
Toledo precinct, including the following places		284
Newport town	52	
*Siletz Reservation	28	
Tum Tum precinct		185
Willamette precinct		181
Yaquina precinct		165

CLACKAMAS COUNTY.

Beaver Creek precinct		496
†Canby precinct, †Canemah precinct, †New Era precinct, †Union precinct — including the following places		1,144
*Canby village (in Canby precinct)	29	
*Canemah town (in Canemah precinct)	183	
Cascade precinct		389
Cuttings precinct		305
Eagle Creek precinct		520
†Harding precinct, †Highland precinct, †Springwater precinct, †Viola precinct		945
Lower Molalla precinct		498
Marquams precinct		531
†Marshfield precinct, †Milwaukee precinct, †Rock Creek precinct — including the village of Milwaukee		1,122
*Milwaukee village (in Milwaukee precinct)	125	
Oregon City precinct, including the city of Oregon City		1,707
Oregon City city	1,263	

OREGON—Continued.

CLACKAMAS COUNTY continued.

Oswego precinct, including the village of Oswego		430
*Oswego village	96	
Pleasant Hill precinct		331
Soda Springs precinct		191
Tualatin precinct		261
Upper Molalla precinct		390

CLATSOP COUNTY.

Astoria precinct, including Astoria city		3,981
Astoria city	2,803	
Clatsop precinct		421
Clifton precinct		185
Fishhawk precinct		49
John Day precinct		75
Knappa precinct		299
Lewis and Clark precinct		94
Mishawaka precinct		73
Seaside precinct		81
Upper Astoria precinct, including the following places		1,670
*Tongue Point village	85	
Upper Astoria town	713	
Vesper precinct		46
Westport precinct		193
Youngs River precinct		55

COLUMBIA COUNTY.

†Auburn precinct †Nehalem precinct		362
Clatskanie precinct		146
Deer Island precinct		128
Marshland precinct		160
Oak Point precinct		142
Ranier precinct		372
Sauvies Island precinct, including the village of Saint Helens		277
*Saint Helens village	209	
Scappoose precinct		168
Union precinct		287

COOS COUNTY.

Bandon precinct		91
Beaver Slough precinct		111
Brewster Valley precinct		144
Burton Prairie precinct		148
Coos City precinct, including the village of Eastport		307
*Eastport village	107	
Coos River precinct		266
Coquille precinct, including the town of Myrtle Point		404
*Myrtle Point town	52	
Coquille City precinct, including Coquille City		296
Coquille City	176	
Empire City precinct		328
Enchanted Prairie precinct		148
Hall's Prairie precinct		385
Johnson's precinct		110
Lake precinct		69

COOS COUNTY continued.

Marshfield precinct, including the village of Marshfield		789
*Marshfield village	642	
Missouri precinct		212
North Coos River precinct		103
Randolph precinct		353
South Slough precinct, including the village of North Bend		269
*North Bend village	84	
Sumner precinct, including the village of Newport		268
*Newport village	110	
Ten Mile precinct		33

CURRY COUNTY.

Big Bend precinct		81
Chetcoe precinct		236
Flora's Creek precinct		137
Newcastle precinct		56
Pleasant Hill precinct		213
Port Orford precinct		223
Rogue River precinct		262

DOUGLAS COUNTY.

Calapooia precinct, including the village of Oakland		1,495
*Oakland village	369	
Camas Valley precinct		249
Cañonville precinct, including the village of Cañonville		931
*Cañonville village	243	
Coles Valley precinct		498
Cow Creek precinct		295
Deer Creek precinct, including the city of Roseburg		1,659
Roseburg city	822	
Elkton precinct		335
Gardiner precinct		576
Looking Glass precinct, including the village of Looking Glass		758
*Looking Glass village	71	
Mount Scott precinct		375
Myrtle Creek precinct, including the village of Myrtle Creek		568
*Myrtle Creek village	119	
Pass Creek precinct, including the village of Drain		613
*Drain village	188	
Scottsburg precinct, including the village of Scottsburg		199
*Scottsburg village	63	
Ten Mile precinct		350
Wilbur precinct, including the village of Wilbur		206
*Wilbur village	49	
Yoncalla precinct		489

GRANT COUNTY.

Alvord precinct		151
†Beaver Creek precinct †Camp Currey precinct †Warner precinct		213

OREGON—Continued.

GRANT COUNTY continued.

Cañon City precinct, including Cañon City		558
*Cañon City	393	
Dunder and Blitzen precinct		98
Elk Creek precinct		150
Granite precinct		200
Harney precinct		151
Hay Stack precinct		148
John Day precinct		560
Long Creek precinct		150
Malheur precinct		20
Marysville precinct		450
Middle precinct		244
Monumental precinct		100
North Fork precinct		192
Olive Creek precinct		88
Rock Creek precinct		185
South Fork precinct		97
Union precinct		548

JACKSON COUNTY.

Applegate precinct		365
Ashland precinct, including the town of Ashland		1,391
*Ashland town	842	
Big Butte precinct		190
Chimney Rock precinct		187
Eden precinct, including the town of Phœnix		902
*Phœnix town	277	
Flounce Rock precinct		146
Foot's Creek precinct		118
†Grant's Pass precinct, †Leland precinct, †Pleasant Creek precinct		551
Jacksonville precinct, including the town of Jacksonville		1,463
Jacksonville town	839	
Little Butte precinct		567
Manzanita precinct		510
Rock Point precinct		281
Sterlingville precinct		171
Table Rock precinct		636
Union Town precinct		404
Willow Springs precinct		272

LAKE COUNTY.

Chewaucan precinct, including the village of Paisley		179
*Paisley village	89	
Crooked Creek precinct		83
†Goose Lake precinct, †Lakeview precinct, †New Pine Creek precinct (includ. the village of Lakeview)		936
*Lakeview village (in Lakeview precinct)	270	
Linkville precinct, including the village of Linkville		737
*Linkville village	250	
Lost River precinct		374
Pleona precinct		139
Silver Lake precinct		92

LAKE COUNTY continued.

Sprague River precinct		118
Summer Lake precinct		146

LANE COUNTY.

Camp Creek precinct		299
Coast Fork precinct		606
Cottage Grove precinct		967
Fall Creek precinct		185
Hazle Dell precinct		46
Irving precinct, including the village of Irving		461
*Irving village	32	
Lancaster precinct, including the city of Junction		1,007
Junction city	428	
Long Tom precinct		356
Lost Valley precinct		226
McKenzie precinct		49
Middle Fork precinct		99
Mohawk precinct		298
North Eugene precinct, including the city of Eugene		1,433
Eugene city	1,117	
Pleasant Hill precinct		339
Richardson precinct, including the village of Indian		650
*Indian village	68	
Sinslaw precinct		279
South Eugene precinct		817
Spencer Creek precinct		195
Springfield precinct, including the village of Springfield		771
*Springfield village	160	
Willamette precinct, including the village of Willamette Forks		328
*Willamette Forks village	278	

LINN COUNTY.

Brownsville precinct, including the following villages		1,259
*Brownsville village	143	
*North Brownsville village	307	
Brush Creek precinct		344
Centre precinct (formerly Sand Ridge)		480
†East Albany precinct, †Lebanon precinct, †Syracuse precinct (incl. the following cities)		3,517
Albany city (in East Albany precinct)	1,867	
*Lebanon city (in Lebanon precinct)	270	
Fox Valley precinct		194
Franklin Butte precinct		446
Halsey precinct, including the village of Halsey		885
*Halsey village	306	
Harrisburg precinct, including the city of Harrisburg		1,274
Harrisburg city	422	
Liberty precinct, including the village of Crawfordsville		278
*Crawfordsville village	58	

OREGON—Continued.

LINN COUNTY continued.

Orleans precinct		466
Santiam precinct		587
Scio precinct, including the city of Scio		1,144
Scio city	193	
Shedd precinct, including the following villages		603
*Peoria village	51	
*Shedd village	55	
Sweet Home precinct		269
Waterloo precinct, including the village of Sodaville		390
*Sodaville village	56	
West Albany precinct, including the village of Tangent		539
*Tangent village	38	

MARION COUNTY.

Abiqua precinct		883
Aurora precinct		291
Butteville precinct		440
Champoeg precinct		662
East Salem precinct, including part of the city of Salem		1,940
Salem city (part of) (See Salem precinct.)	1,450	
Fairfield precinct		233
Gervais precinct, including the village of Gervais		752
*Gervais village	202	
Howell Prairie precinct		637
Hubbard precinct, including the town of Hubbard		283
*Hubbard town	141	
Jefferson precinct, including the town of Jefferson		569
†Jefferson town		—
La Bish precinct		415
Lincoln precinct		499
Marion precinct		199
Nehama precinct		318
North Salem precinct		930
Salem precinct, comprising part of Salem City		1,088
Silver Creek precinct, including the village of Silverton		1,238
*Silverton village	229	
Slayton precinct, including the village of Slayton		467
*Slayton village	226	
South Salem precinct		838
Sublimity precinct		803
Turner precinct, including the village of Turner		689
*Turner village	142	
Woodburn precinct		402
Salem City, comprising all of Salem and part of East Salem precincts	2,538	

MULTNOMAH COUNTY.

Columbia precinct		84
East Portland precinct, including part of the city of East Portland		1,441
East Portland city (part of). (See N. E. Portland precinct.)	1,405	
Fulton precinct		545
Grant precinct		829
Mount Tabor precinct		500
Multnomah precinct		421
Northeast Portland precinct, including the following places		1,256
*Alliance village	143	
East Portland city (part of). (See E. Portland precinct.)	1,004	
Powell's Valley precinct		358
Rooster Rock precinct		306
Saint John's precinct		209
Sandy precinct		320
Sauvie's Island precinct		152
Western precinct, exclusive of part of the city of Portland		531
Portland city, comprising Couch, Madison, Morrison, North Portland, South Portland, and part of Western precincts		17,578
Willamette precinct		374
Willamette Slough precinct		300
NOTE.—East Portland city, in East Portland and N. E. Portland precincts	2,409	

POLK COUNTY.

Bethel precinct		579
Bridgeport precinct		374
†Buena Vista precinct } includ. town of †Luckamute precinct } Buena Vista.		1,275
*Buena Vista town (in Buena Vista precinct)	193	
Dallas precinct, incl. town of Dallas		1,062
*Dallas town	670	
Dixie precinct (formerly "La Creole").		384
Douglas precinct		373
Eola precinct		488
Jackson precinct		453
Monmouth precinct, including the following places		1,257
*Independence town	691	
*Monmouth village	267	
Salt Lake precinct, including the village of Perrydale		356
*Perrydale village	74	

TILLAMOOK COUNTY.

Bay precinct	128
Garibaldi precinct	46
Hoquarton precinct	299
Nesctucca precinct	77
Nehalem precinct	108
South Prairie precinct	183
Union precinct	129

Persons receiving this Bulletin are requested to note any errors, and communicate them to the Superintendent of Census. All communications marked "OFFICIAL BUSINESS" are Free of Postage.
Enumerators have in so many cases failed to properly characterize upon their schedules the civil divisions to which the several portions of their returns respectively relate, that errors in this provisional publication are not unlikely to occur. The Superintendent will cheerfully examine every reported case of error or omission, and will cause the figures to be corrected, according to the result of such examination, in the final publications of the Census.

[7—597.]

CENSUS BULLETIN NO. 208.

The following statement exhibits the results of the first count of population according to the schedules returned to the Census Office by the Enumerators of the several districts concerned.

The statement of the population in relation to any precinct, town, city, or county is still subject to possible corrections by reason of the discovery of omissions or duplications of names in the list of inhabitants returned.

Names of cities, towns, and villages are indented and placed under the precincts in which they are respectively situated, and the population of the precinct includes, in every case, that of all villages within it.

The towns and villages marked with an asterisk (*) are unincorporated, and their population is given only approximately, as their limits cannot be sharply defined.

Places marked with a dagger (†) were not separately returned by the Enumerators.

OREGON—(In part.)

UMATILLA COUNTY.

Alto precinct		652
Blaylock precinct		133
Centreville precinct, including the village of Centreville		803
*Centreville village	221	
Cottonwood precinct		518
Greasewood precinct		989
Heppner precinct (formerly "Willow Creek"), including the town of Heppner		895
*Heppner town	318	
Lena precinct		142
Lower Butler Creek precinct		149
Lower Willow Creek precinct		287
Meadows precinct, including the village of Prospect		343
*Prospect village	75	
(a) Midway precinct		249
Milton precinct (formerly Walla Walla)		1,308
Mountain precinct		300
Pendleton precinct, including the following villages		949
*Birch Creek village	76	
*Cold Spring Cañon village	75	
*Pendleton village	730	
*Wild Horse village	26	
Umatilla precinct, including the city of Umatilla		297
Umatilla city	149	
Upper Butler Creek precinct		338
Weston precinct, including the city of Weston		1,255
Weston city	446	

(a) The action of the county in forming this precinct was revoked about the time the Census was taken.

UNION COUNTY.

Big Creek precinct		159
Cove precinct		631
Eagle precinct, including the village of Sparta		235
*Sparta village	213	
Grande Ronde precinct		65
Indian Valley precinct		563
Island City precinct (formerly "Iowa")		735
La Grande precinct		836
Lower Eagle precinct		223
North Powder precinct		200
Prairie Creek precinct		314
Red Rock precinct		98
Rock Creek precinct		78
Silver Lake precinct		445
Summerville precinct		800
Union precinct, including the city of Union		979
Union city	416	
Walowa precinct		289

WASCO COUNTY.

Antelope precinct		79
Bake Oven precinct		205
Butte Creek precinct		240
Camp Creek precinct		76
Celilo precinct		467
Crown Rock precinct		97
Dalles precinct, including the following places		3,226
Dalles city	2,232	
*Dalles Military Reservation	342	
Eaton precinct		150
Falls precinct		583
Fifteen Mile precinct		1,250
Hood River precinct		364

OREGON—Continued.

WASCO COUNTY continued.

Lone Rock precinct		329
Mitchell precinct		270
Mosiero precinct		116
Oak Grove precinct		197
Ochoco precinct		189
Prineville precinct		1,103
Rock Creek precinct		1,527
Saltzman precinct		157
Tygh precinct		347
Willow Creek precinct		148

WASHINGTON COUNTY.

Beaver Dam precinct		588
†Cedar Creek precinct †East Butte precinct †West Butte precinct		1,441
Cornelius precinct, including the village of Cornelius		686
*Cornelius village	106	
Columbia precinct (formerly "Centreville"), including the village of Glencoe		354
*Glencoe village†		—
Dairy precinct (formerly "Dairy Creek")		592
Forest Grove precinct, including the village of Forest Grove		942
*Forest Grove village	547	
Gales Creek precinct		289
Hillsboro precinct, including the town of Hillsboro		885
*Hillsboro town	402	
South Tualatin precinct		377

WASHINGTON COUNTY continued.

Wapato precinct		419
Washington precinct		509

YAM HILL COUNTY.

Amity precinct, including the village of Amity		682
*Amity village	215	
Bellevue precinct		346
Carlton precinct, including the village of Carlton		468
*Carlton village	72	
Dayton precinct, including the town of Dayton		819
*Dayton town	368	
East Chehalem precinct		481
Lafayette precinct, including the village of Lafayette		863
*Lafayette village	396	
McMinnville precinct, including the village of McMinnville		1,408
*McMinnville village	670	
North Fork precinct, including the village of North Yam Hill		982
*North Yam Hill village	129	
Sheridan precinct, including the following villages		993
*Sheridan village	196	
*Willemina village	68	
West Chehalem precinct		535
Willamette precinct, including the village of Wheatland		368
*Wheatland village	319	

Persons receiving this Bulletin are requested to note any errors, and communicate them to the Superintendent of Census. All communications marked "OFFICIAL BUSINESS" are Free of Postage.
Enumerators have in so many cases failed to properly characterize upon their schedules the civil divisions to which the several portions of their returns respectively relate, that errors in this provisional publication are not unlikely to occur. The Superintendent will cheerfully examine every reported case of error or omission, and will cause the figures to be corrected, according to the result of such examination, in the final publications of the Census.

[7—597.]

CENSUS BULLETIN NO. 209.

The following statement exhibits the results of the first count of population according to the schedules returned to the Census Office by the Enumerators of the several districts concerned.

The statement of the population in relation to any election precinct, town, city, or county is still subject to possible corrections by reason of the discovery of omissions or duplications of names in the lists of inhabitants returned.

Names of villages are indented and placed under the election precincts in which they are respectively situated, and the population of the election precinct includes, in every case, that of all villages within it.

The villages marked with an asterisk (*) are unincorporated, and their population is given only approximately, as their limits cannot be sharply defined.

Places marked with a dagger (†) were not separately returned by the Enumerators.

FLORIDA—(In part.)

ALACHUA COUNTY.

1st election precinct, including the town of Waldo		884
†Waldo town		—
2d election precinct		1,709
3d election precinct, including the village of Newnansville		1,553
†Newnansville village		—
4th election precinct		269
5th election precinct		549
6th election precinct		2,093
7th election precinct, including the town of Gainesville		2,782
†Gainesville town		—
8th election precinct		1,685
9th election precinct		697
10th election precinct, including the town of Micanopy		1,404
Micanopy town	432	
11th election precinct, including the town of Archer		1,099
Archer town	126	
12th election precinct		1,738

BAKER COUNTY.

1st election precinct (Sanderson)		968
2d election precinct (Olustee)		266
3d election precinct (Darbyville)		547
4th election precinct (Johnsville)		522

BRADFORD COUNTY.

1st election precinct (Lawtey), including the village of Lawtey		588
*Lawtey village	197	
2d election precinct (Lake Butler)		1,511
3d election precinct (Palestine)		371
4th election precinct (Providence)		761
5th election precinct (Pine Hill)		769

BRADFORD COUNTY continued.

6th election precinct (Starke), including the town of Starke		1,517
Starke town	292	
7th election precinct (Cross Roads)		595

CALHOUN COUNTY.

1st election precinct (Wewahichka)		239
2d election precinct (Abe Springs)		607
3d election precinct (Piffins' Mill)		515
4th election precinct (Hansford Mills)		218

COLUMBIA COUNTY.

1st election precinct		164
2d election precinct		396
3d election precinct		964
4th election precinct		1,451
5th election precinct		1,145
6th election precinct		714
7th election precinct, including the village of Len		961
*Len village	15	
8th election precinct		807
9th election precinct		515
10th election precinct, including the town of Lake City		2,472
Lake City town	1,379	

DADE COUNTY.

†1st election precinct †2d election precinct †3d election precinct		194

DUVAL COUNTY.

1st election precinct		190
2d election precinct, including the village of New Berlin		356
*New Berlin village	96	
3d election precinct		291

FLORIDA—Continued.

DUVAL COUNTY continued.

4th election precinct, including the following places		836
Baldwin town	240	
*Maxville village	65	
5th election precinct		1,047
6th election precinct		802
7th election precinct, including the town of Lavilla		2,158
*Lavilla town	1,618	
8th election precinct, including the following villages		1,055
*Hansontown village	600	
*Springfield village (part of). (See 13th election precinct.)	50	
Jacksonville city		7,648
1st ward, comprises the 12th election precinct	1,786	
2d ward, comprises the 11th election precinct	2,218	
3d ward, comprises the 10th election precinct	1,916	
4th ward, comprises the 9th election precinct	1,728	
13th election precinct, including the following villages		2,225
*East Jacksonville village	1,144	
*Oakland village	419	
*Springfield village (part of). (See 8th election precinct.)	—	
14th election precinct		884
15th election precinct		100
16th election precinct		910
*Mandarin village, co-extensive with the 17th election precinct		927

NOTE.—The part of Springfield village which is in the 8th election precinct has been separated, but thus far the enumerator of the 13th election precinct has failed to make the separation.

ESCAMBIA COUNTY.

1st election precinct, including the following villages		1,845
*Warrington village	1,185	
*Woolsey village	531	
Pensacola city, co-extensive with the 2d election precinct		6,846
1st ward	1,850	
2d ward	1,479	
3d ward	1,965	
4th ward	1,552	
3d election precinct		702
4th election precinct		610
5th election precinct		230
6th election precinct		529
7th elect'n prec., incl. the vil. of Molina		374
*Molina village	219	
8th election precinct		357
9th election precinct, including the village of Bluff Springs		664
*Bluff Springs village	133	

GADSDEN COUNTY.

1st election precinct, including the town of Quincy		3,957
Quincy town	639	
2d election precinct		663
3d election precinct, including the village of Concord		1,550
*Concord village	188	
4th election precinct		1,278
5th election precinct		755
6th election precinct		862
7th election precinct		745
8th election precinct		843
9th election precinct		966
10th election precinct		550

HAMILTON COUNTY.

1st election precinct		2,306
2d election precinct, including the town of Jasper		2,311
Jasper town	311	
3d election precinct		1,438
4th election precinct		735

HERNANDO COUNTY.

1st election precinct		478
2d election precinct		101
3d election precinct		634
4th election precinct		1,207
5th election precinct		157
6th election precinct		122
7th election precinct		412
8th election precinct		362
9th election precinct		218
10th election precinct		557

LEON COUNTY.

1st election precinct		842
2d election precinct		1,494
3d election precinct		877
4th election precinct, including the village of Miccosukee		2,094
Miccosukee village	50	
5th election precinct		367
6th election precinct		1,200
7th election precinct		1,118
8th election precinct		1,607
9th election precinct		915
10th election precinct		832
11th election precinct		947
12th election precinct, including part of the town of Tallahassee		2,191
Tallahassee town (part of) (See 13th election precinct.)	1,218	
13th election precinct, including part of the town of Tallahassee		2,481
Tallahassee town (part of) (See 12th election precinct.)	1,276	
14th election precinct		1,131
15th election precinct		564
16th election precinct		250

FLORIDA—Continued.

LEON COUNTY continued.

17th election precinct		499
18th election precinct		251
NOTE.—Tallahasse town, in election precincts 12 and 13	2,494	

LEVY COUNTY.

†1st election precinct (Bronson) } incl. the village of Bronson.		2,057
†2d election precinct (Levyville) } incl. the village of Bronson.		
*Bronson village (in 1st election precinct)	381	
3d election precinct (Otter Creek)		681
4th election precinct (Cedar Keys), including the town of Cedar Keys		1,458
†Cedar Keys town		—
5th election precinct (Hase Johnson's)		169
6th election precinct (Stafford's Pond)		368
7th election precinct (Willis' Mills)		1,034

LIBERTY COUNTY.

1st election precinct (Oak Grove)		475
2d election precinct (Bristol)		387
3d election precinct (Larkins)		146
4th election precinct (Reedy Branch)		263
5th election precinct (Langston)		91

MARION COUNTY.

1st election precinct, including the town of Ocala		3,370
Ocala town	803	
2d election precinct		1,767
3d election precinct		1,979
4th election precinct		1,363
5th election precinct		165
6th election precinct		202
7th election precinct		776
8th election precinct		1,030
9th election precinct		408
10th election precinct		336
11th election precinct		446
12th election precinct		109
13th election precinct		582
14th election precinct		513

NASSAU COUNTY.

1st election precinct, including the city of Fernandina		2,596
Fernandina city	2,562	
2d election precinct		265
3d election precinct		216
4th election precinct		345
5th election precinct		216
6th election precinct		393
7th election precinct, including the following villages		1,033
*King's Ferry village	187	
*Woodstock village	98	
8th election precinct		459
9th election precinct		379

NASSAU COUNTY continued.

10th election precinct		463
11th election precinct		270

ORANGE COUNTY.

1st election precinct, including the town of Orlando		1,888
†Orlando town		—
2d election precinct		1,828
3d election precinct, including the following villages		1,929
†Mellonville village		—
†Sanford village		—
4th election precinct		973

POLK COUNTY.

1st election precinct		348
2d election precinct, including the town of Fort Meade		963
*Fort Meade town	105	
3d election precinct, including the town of Barton		699
*Barton town	77	
4th election precinct		377
5th election precinct		368
6th election precinct		201
7th election precinct		111
8th election precinct		86

PUTNAM COUNTY.

1st election precinct		351
2d election precinct		312
3d election precinct, including the following villages		306
*Nashua village	91	
*Welaka village	215	
4th election precinct, including the following villages		240
*Fort Gates village	12	
*Norwalk village	91	
*Syracuse village	15	
5th election precinct		305
6th election precinct		420
7th election precinct		179
8th election precinct, including the town of Palatka		1,748
Palatka town	1,616	
9th election precinct		315
10th election precinct		384
11th election precinct		728
12th election precinct		345
13th election precinct		413
14th election precinct		215

SUMTER COUNTY.

1st election precinct (Leesburg), including the town of Leesburg		1,025
Leesburg town	200	
2d election precinct (Scott's Mill)		1,088
3d election precinct (Sumterville)		271
4th election precinct (Webster)		1,088
5th election precinct (Yaloha)		426
6th election precinct (Bay Lake)		346
7th election precinct (Haysferry)		253
8th election precinct (Okahumka)		189

FLORIDA—Continued.

SUWANNEE COUNTY.

1st election precinct, including the village of Welborn		1,959
*Welborn village	134	
2d election precinct, including the town of Live Oak		1,253
Live Oak town	458	
3d election precinct		448
4th election precinct		573
5th election precinct		500
6th election precinct		649
7th election precinct		503
8th election precinct		915
9th election precinct		362

TAYLOR COUNTY.

1st election precinct	877
2d election precinct	218
3d election precinct	95
4th election precinct	198
5th election precinct	300
6th election precinct	305
7th election precinct	286

WAKULLA COUNTY.

1st election precinct (Oilstill), including the following villages		1,795
*New Port village	89	
*Saint Mark village	63	

WAKULLA COUNTY continued.

2d election precinct (Crawfordsville), including the village of Crawfordsville		249
*Crawfordsville village	84	
3d election precinct (Sopchopy)		542
4th election precinct (Ocklocknel)		137

WALTON COUNTY.

1st election precinct		552
2d election precinct, including the village of Euchecanna		366
*Euchecanna village	78	
3d election precinct		299
4th election precinct		330
5th election precinct		295
6th election precinct		300
7th election precinct		150
8th election precinct		100
9th election precinct		582
10th election precinct		900
11th election precinct		327

WASHINGTON COUNTY.

1st election precinct (Vernon)	1,330
2d election precinct (Orange Hill)	1,196
3d election precinct (Yates' Mill)	561
4th election precinct (Econfina)	319
5th election prec. (Saint Andrew's Bay	371
6th election prec. (Point Washington)	312

Persons receiving this Bulletin are requested to note any errors, and communicate them to the Superintendent of Census. All communications marked "OFFICIAL BUSINESS" are Free of Postage.
Enumerators have in so many cases failed to properly characterize upon their schedules the civil divisions to which the several portions of their returns respectively relate, that errors in this provisional publication are not unlikely to occur. The Superintendent will cheerfully examine every reported case of error or omission, and will cause the figures to be corrected, according to the result of such examination, in the final publications of the Census.

[7—597.]

CENSUS BULLETIN NO. 210.

The following statement exhibits the results of the first count of population according to the schedules returned to the Census Office by the Enumerators of the several districts concerned.

The statement of the population in relation to any militia district, town, city, or county is still subject to possible corrections by reason of the discovery of omissions or duplications of names in the lists of inhabitants returned.

Names of cities, towns, and villages are indented and placed under the militia districts in which they are respectively situated, and the population of the militia district includes, in every case, that of all villages within it.

The towns and villages marked with an asterisk (*) are unincorporated, and their population is given only approximately, as their limits cannot be sharply defined.

Places marked with a dagger (†) were not separately returned by the Enumerators.

The abbreviation "G. M. D." refers to Georgia Militia District.

GEORGIA—(In part.)

APPLING COUNTY.

G. M. D. No. 442		795
G. M. D. No. 443		576
G. M. D. No. 456, including the town of Hazlehurst		1,536
†Hazlehurst town	—	
G. M. D. No. 457, including the town of Baxley		1,145
Baxley town	110	
G. M. D. No. 583		723
G. M. D. No. 1239		501

BAKER COUNTY.

G. M. D. No. 957		2,654
G. M. D. No. 971, including the town of Newton		2,004
*Newton town	167	
G. M. D. No. 1183		2,649

BALDWIN COUNTY.

G. M. D. No. 105		781
G. M. D. No. 115		1,966
G. M. D. No. 318		2,777
G. M. D. No. 319		1,248
G. M. D. No. 320 (co-extensive with the city of Milledgeville)		3,794
G. M. D. No. 321		2,189
G. M. D. No. 322		1,045

BANKS COUNTY.

G. M. D. No. 207		907
G. M. D. No. 208		966
G. M. D. No. 265, including the village of Homer		883
*Homer village	140	
G. M. D. No. 284		755
G. M. D. No. 371		467
G. M. D. No. 448		774

BANKS COUNTY continued.

G. M. D. No. 465, including the town of Maysville		749
*Maysville town	116	
G. M. D. No. 912, including part of the town of Belton		944
Belton town (part of)	91	
(See G. M. D. No. 410, Hall County.)		
G. M. D. No. 1206		529
G. M. D. No. 1210		363
NOTE.—Belton town in G. M. D. No. 912, Banks County, and G. M. D. No. 410, Hall County	229	

BARTOW COUNTY.

Adairsville, G. M. D. No. 856, including the town of Adairsville		1,559
Adairsville town	349	
Allatoona, G. M. D. No. 819		778
Cartersville, G. M. D. No. 822, including the town of Cartersville		5,650
Cartersville town	2,037	
Cassville, G. M. D. No. 828, including the village of Cassville		1,943
*Cassville village	244	
Euharlee, G. M. D. No. 851, including the following towns		3,425
Euharlee town	24	
*Stilesboro' town	256	
Taylorsville town	95	
Kingston, G. M. D. No. 952, including the town of Kingston		1,908
Kingston town	483	
Little Prairie, G. M. D. No. 936		884
Pine Log, G. M. D. No. 827		1,120
Stamp Creek, G. M. D. No. 963		522
Wolf Run, G. M. D. No. 1041		901

GEORGIA—Continued.

BERRIEN COUNTY.

G. M. D. No. 518		629
G. M. D. No. 1144		499
G. M. D. No. 1145		792
G. M. D. No. 1146		587
G. M. D. No. 1148		510
G. M. D. No. 1156		695
G. M. D. No. 1157		1,216
G. M. D. No. 1300		391
G. M. D. No. 1311		491
G. M. D. No. 1314		544
*Alapaha village (G. M. D. in which situated unknown)		157
*Mill Town village (G. M. D. in which situated unknown)		108

BIBB COUNTY.

G. M. D. No. 481		2,959
G. M. D. No. 482		1,580
G. M. D. No. 483		1,456
G. M. D. No. 514		2,827
G. M. D. No. 519		1,023
G. M. D. No. 520		1,999
G. M. D. No. 1085		2,554
Macon City (comprising G. M. D. Nos. 716 and 564)		12,748
1st ward	2,795	
2d ward	3,797	
3d ward	2,764	
4th ward	3,392	

BROOKS COUNTY.

Dry Lake, G. M. D. No. 1230		1,460
Groverville, G. M. D. No. 1198		2,193
Morven, G. M. D. No. 660		1,856
Nankin, G. M. D. No. 659		1,400
Quitman, G. M. D. No. 1199, including the town of Quitman		3,692
Quitman town	1,400	
Tallokas, G. M. D. No. 790		1,012
Dixie town (number of G. M. D. in which situated unknown)		114

BRYAN COUNTY.

G. M. D. No. 19		1,422
G. M. D. No. 20 (Way's Station)		2,135
G. M. D. No. 1137 (Court-House)		1,372

BULLOCK COUNTY.

Brier Patch, G. M. D. No. 47		2,406
Club House, G. M. D. No. 45		1,200
Hagans, G. M. D. No. 48		1,073
Lockhart, G. M. D. No. 46		1,350
Sink Hole, G. M. D. No. 44		947
Statesboro', G. M. D. No. 1209, including the village of Statesboro'		1,077
*Statesboro' village	29	

BURKE COUNTY.

†G. M. D. No. 60 } including the village		
†G. M. D. No. 62 } of Waynesboro'		3,982
Waynesboro' village (in G. M. D. Nos. 60 and 62)	1,008	

BURKE COUNTY continued.

G. M. D. No. 61, including village of Lawtonville		3,072
Lawtonville village	247	
G. M. D. No. 63		2,006
G. M. D. No. 64		1,765
G. M. D. No. 65		1,368
G. M. D. No. 66		2,188
G. M. D. No. 67		1,789
G. M. D. No. 68		1,990
G. M. D. No. 69		959
G. M. D. No. 70		1,400
G. M. D. No. 71		1,364
G. M. D. No. 72		1,402
G. M. D. No. 73		932
G. M. D. No. 74, including the village of Midville		1,703
Midville village	152	
G. M. D. No. 75		1,208

BUTTS COUNTY.

G. M. D. No. 552		1,045
G. M. D. No. 609		829
G. M. D. No. 610		1,074
G. M. D. No. 612, including the town of Jackson		1,193
Jackson town	212	
G. M. D. No. 613		1,000
G. M. D. No. 614, including the town of Indian Spring		987
Indian Spring town	299	
G. M. D. No. 615		1,318
G. M. D. No. 616		865

CALHOUN COUNTY.

G. M. D. No. 574, including the town of Arlington		1,618
*Arlington town	250	
G. M. D. No. 626, including the village of Leary		1,729
*Leary village	304	
G. M. D. No. 1123, including the following towns		1,461
Morgan town	111	
Whiting town	133	
G. M. D. No. 1283		588
G. M. D. No. 1304		636
G. M. D. No. 1316		992

CAMDEN COUNTY.

Lower Bayley's Mills, G. M. D. No. 30		819
Horse Stamp, G. M. D. No. 33		595
Jeffersonton, G. M. D. No. 31		1,115
Rose Creek, G. M. D. No. 32		972
Saint Mary's, G. M. D. No. 29, including the town of Saint Mary's		1,375
†Saint Mary's town	—	
Ward's, G. M. D. No. 270		1,307

CAMPBELL COUNTY.

G. M. D. No. 499		1,063
G. M. D. No. 652, including the town of Palmetto		1,354
Palmetto town	473	

GEORGIA—Continued.

CAMPBELL COUNTY continued.

G. M. D. No. 731		1,091
G. M. D. No. 733		787
G. M. D. No. 734		824
G. M. D. No. 757		936
G. M. D. No. 1134, including the town of Fairburn		2,289
Fairburn town	570	
G. M. D. No. 1165		1,044
G. M. D. No. 1204		591

CARROLL COUNTY.

G. M. D. No. 642, including the village of Villa Rica		1,056
Villa Rica village	212	
G. M. D. No. 649		1,863
G. M. D. No. 682, including the town of Whitesburg		1,432
Whitesburg town	368	
G. M. D. No. 713		902
G. M. D. No. 714, including the town of Carrollton City		3,803
Carrollton City town	926	
G. M. D. No. 729		955
G. M. D. No. 1006		926
G. M. D. No. 1111, including the village of Bowden		1,172
Bowden village	333	
G. M. D. No. 1122		1,213
G. M. D. No. 1152		503
G. M. D. No. 1163		940
G. M. D. No. 1240		841
G. M. D. No. 1297		637
G. M. D. No. 1310		660

CATOOSA COUNTY.

Black Stock, G. M. D. No. 1095		625
Bloody Ninth, G. M. D. No. 1096		297
Catoosa, G. M. D. No. 1109		752
Chambers, G. M. D. No. 1094		627
Cross Roads, G. M. D. No. 1084, including the town of Graysville		926
Graysville town	279	
Ringgold, G. M. D. No. 930, including the town of Ringgold		1,142
Ringgold town	436	
Wood Station, G. M. D. No. 1110		370

CHARLTON COUNTY.

Centre village, G. M. D. No. 32		734
Ganeyville, G. M. D. No. 959		631
Thick Branch, G. M. D. No. 1193		236
Trader's Hill, G. M. D. No. 1142		403
Willisville, G. M. D. No. 1220		150

CHATHAM COUNTY.

Savannah City (co-extensive with G. M. D. Nos. 1, 2, 3, 4)		30,709
G. M. D. No. 5		5,167
G. M. D. No. 6		4,105
G. M. D. No. 7		2,442
G. M. D. No. 8		2,600

CHATTAHOOCHEE COUNTY.

Big Sandy, G. M. D. No. 1153		450
Coleman's, G. M. D. No. 1108		1,175
Cusseta, G. M. D. No. 1104, including the village of Cusseta		1,282
Cusseta village	166	
Gobler's Hill, G. M. D. No. 678		597
Halloca, G. M. D. No. 787		600
Jamestown, G. M. D. No. 1106		956
Pine Knot, G. M. D. No. 1107		610

CHATTOOGA COUNTY.

Alpine, G. M. D. No. 968		927
Coldwater, G. M. D. No. 1083		976
Dirt Seller, G. M. D. No. 1216		484
Dirt Town, G. M. D. No. 940		1,520
Haywood, G. M. D. No. 962		1,293
Seminole, G. M. D. No. 961		788
Summerville, G. M. D. No. 925, including the town of Summerville		1,820
Summerville town	340	
Teloga, G. M. D. No. 927		728
Trion Factory, G. M. D. No. 870, including the town of Trion Factory		1,485
Trion Factory town	513	

CHEROKEE COUNTY.

Ball Ground, G. M. D. No. 1032		692
Bell's, G. M. D. No. 817		1,000
Canton, G. M. D. No. 792, including the town of Canton		1,203
Canton town	363	
Clayton's, G. M. D. No. 971 (also called Shakerag)		916
Conn's, G. M. D. No. 1031		800
Cross Roads, G. M. D. No. 1000		1,000
Fair Play, G. M. D. No. 1028		851
Harbin's, G. M. D. No. 1008		1,356
Hickory Flat, G. M. D. No. 1010		1,159
Lick Skillet, G. M. D. No. 1015		898
Little River, G. M. D. No. 1174		655
Mullin's, G. M. D. No. 818		805
Salacoa, G. M. D. No. 960		566
Sixes, G. M. D. No. 1279		600
Wild Cat, G. M. D. No. 1019		744
Woodstock, G. M. D. No. 890, including the town of Woodstock		1,080
*Woodstock town	92	

CLARKE COUNTY.

G. M. D. No. 216, Athens, including the city of Athens		7,463
Athens city	6,099	
1st ward	2,299	
2d ward	922	
3d ward	1,727	
4th ward	1,151	
G. M. D. No. 217 (Georgia Factory)		1,100
G. M. D. No. 218		657
G. M. D. No. 219 (Sandy Creek)		690

GEORGIA—Continued.

CLARKE COUNTY continued.

G. M. D. No. 220 (Puryear's), including part of the village of Winterville.		942
*Winterville village (part of).	132	
(See Oglethorpe County G. M. D. No. 226.)		
G. M. D. No. 240 (part of)		850
(See Oconee County.)		

NOTES.

The part of Winterville village in G. M. D. No. 220, Clarke County, has been separated, but thus far the enumerator of G. M. D. No. 226, Oglethorpe County, has failed to make the separation.

G. M. D. No. 240, in Clarke and Oconee Counties 1,866

CLAY COUNTY.

Cotton Hill, G. M. D. No. 749, including the town of Cotton Hill		3,031
*Cotton Hill town	76	
McElvey's Mill, G. M. D. No. 969, including the town of Bluffton		1,713
Bluffton town	76	
Town, G. M. D. No. 431, including the town of Fort Gaines		1,906
Fort Gaines town	867	

CLAYTON COUNTY.

G. M. D. No. 538		1,146
G. M. D. No. 548		1,918
G. M. D. No. 1088, including the city of Jonesboro'		3,428
Jonesboro' city	1,049	
G. M. D. No. 1189		1,536

CLINCH COUNTY.

Du Pont, G. M. D. No. 1280, including the town of Du Pont		555
Du Pont town	165	
Homerville, G. M. D. No. 1224, including the town of Homerville		607
Homerville town	201	
Jones Creek, G. M. D. No. 1219		253
Magnolia, G. M. D. No. 970		386
Moore's Mill, G. M. D. No. 1061		724
Morgan's, G. M. D. No. 1141		392
Mud Creek, G. M. D. No. 586		756
Stockton, G. M. D. No. 1052, including the town of Stockton		465
†Stockton town	—	

COBB COUNTY.

Acworth, G. M. D. No. 851, including the town of Acworth		1,821
Acworth town	633	
Big Shanty, G. M. D. No. 991, including the village of Kenasaw		1,463
*Kenasaw village	244	
Coxe's, G. M. D. No. 895		1,642
Gritter, G. M. D. No. 911		1,200

COBB COUNTY continued.

Lemon's, G. M. D. No. 992		1,011
Marietta, G. M. D. No. 898, including the city of Marietta		5,461
Marietta city	2,227	
Merritt's, G. M. D. No. 897		1,354
Oregon, G. M. D. No. 1017		1,205
Post Oak, G. M. D. No. 1319		650
Powder Springs, G. M. D. No. 846		1,978
Red Rock, G. M. D. No. 1318		696
Roswell, G. M. D. No. 845 (co-extensive with the town of Roswell)		1,180
Smyrna, G. M. D. No. 1292, including the town of Smyrna		1,087
Smyrna town	259	

COFFEE COUNTY.

G. M. D. No. 437	1,049
G. M. D. No. 748	766
G. M. D. No. 1026	1,180
G. M. D. No. 1127	970
G. M. D. No. 1130	1,020
G. M. D. No. 1170	85

COLQUITT COUNTY.

Bridge Creek, G. M. D. No. 799	872
Moultrie, G. M. D. No. 1151	800
Robinson, G. M. D. No. 1020	519
Warrior, G. M. D. No. 1184	336

COLUMBIA COUNTY.

†G. M. D. No. 125 } †G. M. D. No. 126 }	4,139
G. M. D. No. 128	1,573
G. M. D. No. 129	960
G. M. D. No. 131	927
G. M. D. No. 134	1,114
G. M. D. No. 135	973
G. M. D. No. 1285	487
Harlem, incorporated town (G. M. D. in which situated unknown)	292

COWETA COUNTY.

G. M. D. No. 645, including the town of Sharpsburg		1,730
Sharpsburg town	110	
G. M. D. No. 646, including the town of Newnan		3,621
Newnan town	2,006	
G. M. D. No. 647		1,500
G. M. D. No. 691, including the town of Senoria		3,407
Senoria town	731	
G. M. D. No. 693		2,380
G. M. D. No. 742		1,056
G. M. D. No. 746		1,136
G. M. D. No. 755		1,146
G. M. D. No. 806		2,616
G. M. D. No. 992		1,049
G. M. D. No. 1139, including the town of Grantville		1,468
Grantville town	618	

Persons receiving this Bulletin are requested to note any errors and communicate them to the Superintendent of Census. All communications marked "OFFICIAL BUSINESS" are Free of Postage.

Enumerators have in so many cases failed to properly characterize upon their schedules the civil divisions to which the several portions of their returns respectively relate, that errors in this provisional publication are not unlikely to occur. The Superintendent will cheerfully examine every reported case of error or omission, and will cause the figures to be corrected, according to the result of such examination, in the final publications of the Census.

[7—597.]

CENSUS BULLETIN NO. 211.

The following statement exhibits the results of the first count of population according to the schedules returned to the Census Office by the Enumerators of the several districts concerned.

The statement of the population in relation to any militia district, town, city, or county is still subject to possible corrections by reason of the discovery of omissions or duplications of names in the lists of inhabitants returned.

Names of cities, towns, and villages are indented and placed under the militia districts in which they are respectively situated, and the population of the militia district includes, in every case, that of all villages within it.

The towns and villages marked with an asterisk (*) are unincorporated, and their population is given only approximately, as their limits cannot be sharply defined.

Places marked with a dagger (†) were not separately returned by the Enumerators.

The abbreviation "G. M. D." refers to Georgia Militia District.

GEORGIA—(In part.)

CRAWFORD COUNTY.

G. M. D. No. 494		1,128
G. M. D. No. 497		1,026
G. M. D. No. 521		906
G. M. D. No. 529		1,186
G. M. D. No. 532		1,073
G. M. D. No. 573		1,600
G. M. D. No. 577		837
G. M. D. No. 630		900

DADE COUNTY.

Coal City, G. M. D. No. 1222		937
Creek, G. M. D. No. 974, including the village of Morganville		492
*Morganville village	50	
Egypt, G. M. D. No. 1089		249
McMahon, G. M. D. No. 1037		283
Mill, G. M. D. No. 875		312
Mountain, G. M. D. No. 1214		130
Rising Fawn, G. M. D. No. 1038, including the town of Rising Fawn		1,128
*Rising Fawn town	827	
Sligo, G. M. D. No. 873		242
Trenton, G. M. D. No. 960, including the town of Trenton		524
Trenton town	255	
Upper, G. M. D. No. 1129		405

DAWSON COUNTY.

Armacalola, G. M. D. No. 830		399
Barrett's, G. M. D. No. 1022		500
Black's, G. M. D. No. 1016		492
Cutoff, G. M. D. No. 979		402
Dawsonville, G. M. D. No. 1178, including the town of Dawsonville		850
*Dawsonville town	199	
High Falls, G. M. D. No. 1323		225
Kilow's, G. M. D. No. 1023		235
Purdy's, G. M. D. No. 1180		445

DAWSON COUNTY continued.

Sanford's, G. M. D. No. 820		523
Savannah, G. M. D. No. 829		412
Shoal Creek, G. M. D. No. 916		378
Yellow Creek, G. M. D. No. 989		976

DECATUR COUNTY.

Attapulgus, G. M. D. No. 694, including the town of Attapulgus		1,189
Attapulgus town	255	
Bainbridge, G. M. D. No. 513, including the town of Bainbridge		3,556
Bainbridge town	1,436	
Belchus, G. M. D. No. 1277		900
Cooper's, G. M. D. No. 1005		1,419
Faceville, G. M. D. No. 914		1,750
Harrison, G. M. D. No. 553		1,024
Jones, G. M. D. No. 720, including the town of Whigham		1,494
Whigham town	143	
Limesink, G. M. D. No. 621		1,745
Lower Spring Creek, G. M. D. No. 635		1,025
Pearce's, G. M. D. No. 1324		375
Pine Hill, G. M. D. No. 1188		1,607
Rock Pond, G. M. D. No. 1046		2,252
Wights, G. M. D. No. 1258		735

DE KALB COUNTY.

Brownings, G. M. D. No. 572, including the village of Clarkston		1,251
*Clarkston village	33	
Cross Keys, G. M. D. No. 686, including the town of Doraville		1,212
*Doraville town	103	
Decatur, G. M. D. No. 531, including the town of Decatur		3,018
Decatur town	639	
Diamond's, G. M. D. No. 563		1,065
Evans, G. M. D. No. 637		761

GEORGIA—Continued.

DE KALB COUNTY continued.

Lithonia, G. M. D. No. 683, including the town of Lithonia		1,169
Lithonia town	266	
Panthersville, G. M. D. No. 536		2,503
Philips, G. M. D. No. 487, including the village of Panola Factory		1,268
†Panola Factory village		—
Shallow Ford, G. M. D. No. 524		462
Stone Mountain, G. M. D. No. 1045, including the town of Stone Mountain		1,788
Stone Mountain town	799	

DODGE COUNTY.

G. M. D. No. 317	1,198
G. M. D. No. 339	761
G. M. D. No. 349	1,387
G. M. D. No. 364	508
G. M. D. No. 384	730
G. M. D. No. 1254	774

DOOLY COUNTY.

Co. dist. 1 (G. M. D. No. ?)	1,054
Co. dist. 2 (G. M. D. No. ?)	1,922
Co. dist. 3 (G. M. D. No. ?)	1,968
Co. dist. 6 (G. M. D. No. ?)	983
Co. dist. 7 (G. M. D. No. 535), including the town of Vienna	2,241
†Vienna town	—
Co. dist. 9 (G. M. D. No. 633)	1,177
Co. dist. 10 (G. M. D. No. 1004)	1,673
Co. dist. 11 (G. M. D. No. ?)	290
Co. dist. 13 (G. M. D. No. ?)	224
Co. dist. 14 (G. M. D. No. ?)	888

DOUGHERTY COUNTY.

G. M. D. No. 620		2,239
G. M. D. No. 945, including the town of Albany		6,356
Albany town	3,216	
G. M. D. No. 1097		4,027

DOUGLAS COUNTY.

G. M. D. No. 730, including the village of Douglasville		1,216
Douglasville village	286	
G. M. D. No. 736		589
G. M. D. No. 784		659
G. M. D. No. 1259		955
G. M. D. No. 1260		900
G. M. D. No. 1271		951
G. M. D. No. 1272		772
G. M. D. No. 1273		892

EARLY COUNTY.

Blakely, G. M. D. No. 866, including the town of Blakely		1,510
Blakely town	279	
Cedar Springs, G. M. D. No. 430		1,117
Cuba, G. M. D. No. 1164		329
Damascus, G. M. D. No. 854		2,763
River, G. M. D. No. 510		836
Urquharts, G. M. D. No. 1140		1,056

ECHOLS COUNTY.

Forest's, G. M. D. No. 1306		397
Gilmore's, G. M. D. No. 719		473
Howells, G. M. D. No. 904		469
Kinsey's, G. M. D. No. 1211		620
Statenville, G. M. D. No. 1058, including the town of Statenville		594
*Statenville town	51	

EFFINGHAM COUNTY.

G. M. D. No. 9		1,008
G. M. D. No. 10, including the village of Whiteville		2,240
*Whiteville village	335	
G. M. D. No. 11, including the village of Springfield		1,558
†Springfield village		—
G. M. D. No. 12		1,173

ELBERT COUNTY.

Centerville, G. M. D. No. 315		829
Elberton, G. M. D. No. 189, including the town of Elberton		1,508
Elberton town	927	
Eliam, G. M. D. No. 191		1,336
Gaines, G. M. D. No. 199		718
Goshen, G. M. D. No. 201		1,301
Longstreet, G. M. D. No. 190		956
Moss, G. M. D. No. 196		768
Petersburg, G. M. D. No. 192		800
Pike, G. M. D. No. 197		1,465
Ruckersville, G. M. D. No. 195, including the town of Ruckersville		1,141
Ruckersville town	78	
Webbsboro', G. M. D. No. 202		1,058
Wyckes, G. M. D. No. 193		1,077

EMANUEL COUNTY.

G. M. D. No. 49		1,854
G. M. D. No. 50		408
G. M. D. No. 53 (Swainsboro'), including the town of Swainsboro'		1,680
Swainsboro' town	186	
G. M. D. No. 57		1,729
G. M. D. No. 58		897
G. M. D. No. 59		1,269
G. M. D. No. 395		973
G. M. D. No. 1208		949

FANNIN COUNTY.

Colwell, G. M. D. No. 980	741
Fair Play, G. M. D. No. 1025	450
Flint Hill, G. M. D. No. 1205	467
Hempton, G. M. D. No. 1308	424
Hot House, G. M. D. No. 1029	624
Mobile, G. M. D. No. 1130	537
Morganton, G. M. D. No. 913, including the town of Morganton	1,482
Morganton town	143
Noontootlla, G. M. D. No. 844	717
Rock Creek, G. M. D. No. 1242	189
Skenah, G. M. D. No. 1027	491
Sugar Creek, G. M. D. No. 1047	602
Toccoah, G. M. D. No. 1265	521

GEORGIA—Continued.

FAYETTE COUNTY.

G. M. D. No. 495		1,112
G. M. D. No. 496, including the town of Fayetteville		1,833
Fayetteville town	138	
G. M. D. No. 538		957
G. M. D. No. 549		998
G. M. D. No. 624		1,520
G. M. D. No. 709		423
G. M. D. No. 1248		591
G. M. D. No. 1262		419
G. M. D. No. 1293		752

FLOYD COUNTY.

Barker's, G. M. D. No. 924		2,516
Cave Spring, G. M. D. No. 829, including the village of Cave Spring		2,181
*Cave Spring village	835	
Chulio, G. M. D. No. 962		2,219
Etowah, G. M. D. No. 1048		910
Flat Woods, G. M. D. No. 1120		999
Floyd Springs, G. M. D. No. 949		1,317
Livingston, G. M. D. No. 1059		1,677
North Carolina, G. M. D. No. 855, including the village of Coosa		2,056
*Coosa village	98	
Rome, G. M. D. No. 919, including the following places		8,099
De Soto town	500	
Forestville town	529	
Rome City	3,877	
1st ward	1,271	
2d ward	1,253	
3d ward	1,353	
South Rome town	720	
Texas Valley, G. M. D. No. 923		1,149
Walter's, G. M. D. No. 859		1,295

FORSYTH COUNTY.

Bells, G. M. D. No. 1276		484
Big Creek, G. M. D. No. 795		1,524
Chattahoochee, G. M. D. No. 885		1,142
Chestatee, G. M. D. No. 841		1,604
Coal Mountain, G. M. D. No. 878		1,512
Cummings, G. M. D. No. 879, including the town of Cummings		1,815
Cummings town	250	
High Tower, G. M. D. No. 835, including the village of High Tower		1,203
*High Tower village	83	
Vickery's Creek, G. M. D. No. 880		1,275

FRANKLIN COUNTY.

G. M. D. No. 206, including the town of Lavonia		854
Lavonia town	72	
G. M. D. No. 210 (Gunnels)		1,000
G. M. D. No. 211		1,159
G. M. D. No. 212		1,279
G. M. D. No. 213		1,199
G. M. D. No. 215		1,072
G. M. D. No. 263		1,016
G. M. D. No. 264, including the town of Carnesville		1,444
Carnesville town	184	

FRANKLIN COUNTY continued.

G. M. D. No. 267		553
G. M. D. No. 370, including the town of Royston		957
Royston town	127	
G. M. D. No. 812		920

FULTON COUNTY.

G. M. D. No. 469 (Casey's), including the following villages		2,438
*Bellwood village	237	
*Blandtown village	38	
*Boltonville village	60	
*Hooperville village	100	
*Howell Mills village	50	
G. M. D. No. 479 (Bryant's Cross Roads)		1,110
G. M. D. No. 530 (Black Hall), including the following places		3,140
*East Point village	195	
*Harpsville village	79	
West End town	874	
G. M. D. No. 722 (Buck Head)		1,692
G. M. D. No. 1026 (exclusive of part of Atlanta city)		572
G. M. D. No. 1100 (Oak Grove)		782
G. M. D. No. 1234, North Atlanta (exclusive of part of Atlanta city)		949
G. M. D. No. 1289 (Adamsville)		1,045
†G. M. D. No. (?) (Cook's)		—
Atlanta city (in G. M. D. Nos. 1026 and 1234)		37,409

GILMER COUNTY.

Ball Ground, G. M. D. No. 1091		760
Board Town, G. M. D. No. 907		657
Cartecay, G. M. D. No. 932		900
Cherry Log, G. M. D. No. 1136		430
Coosawattee, G. M. D. No. 1302		323
Ellijay, G. M. D. No. 850, including the town of Ellijay		1,515
Ellijay town	200	
Leaches, G. M. D. No. 1035		396
Mountain Town, G. M. D. No. 958		796
Ridgeway, G. M. D. No. 1274		322
Tails Creek, G. M. D. No. 1009		800
Tickanetly, G. M. D. No. 864		1,106
Town Creek, G. M. D. No. 1135		381

GLASCOCK COUNTY.

G. M. D. No. 1167, including the town of Gibson		773
Gibson town	123	
G. M. D. No. 1168		1,239
G. M. D. No. 1169		1,018
G. M. D. No. 1234		547

GLYNN COUNTY.

G. M. D. No. 25		883
G. M. D. No. 26, including the city of Brunswick		4,749
Brunswick city	2,891	
G. M. D. No. 27		865

GEORGIA—Continued.

GORDON COUNTY.

Calhoun, G. M. D. No. 849, including the town of Calhoun		1,710
Calhoun town	510	
Coosawattee, G. M. D. No. 1235		509
Eight, G. M. D. No. 1063		733
Fairmount, G. M. D. No. 874, including the village of Fairmount		814
*Fairmount village	92	
Fifteenth, G. M. D. No. 856		907
Oostanula, G. M. D. No. 1064		821
Plainville, G. M. D. No. 1055 (formerly called Springtown)		993
Resaca, G. M. D. No. 980, including the town of Resaca		853
Resaca town	191	
Seventh, G. M. D. No. 973		970
Sonora, G. M. D. No. 1056		1,231
Sugar Valley, G. M. D. No. 1054		1,085
Twenty-fourth, G. M. D. No. 1057		545

GREENE COUNTY.

G. M. D. No. 137		511
G. M. D. No. 138		1,096
G. M. D. No. 140, including the town of Union Point		1,308
Union Point town	576	
G. M. D. No. 141		1,486
G. M. D. No. 142		898
G. M. D. No. 143, including the city of Greensboro'		2,627
Greensboro' city	1,621	
G. M. D. No. 144, including the town of White Plains		1,218
*White Plains town	459	
G. M. D. No. 145, including the village Greshamville		979
*Greshamville village	100	
G. M. D. No. 146		1,009
G. M. D. No. 147		973
G. M. D. No. 148, including the town of Penfield		1,357
*Penfield town	458	
G. M. D. No. 149		656
G. M. D. No. 160		557
G. M. D. No. 161		931
G. M. D. No. 162		897
G. M. D. No. 163		1,044

GWINNETT COUNTY.

Bay Creek, G. M. D. No. 1295		1,271
Ben Smith, G. M. D. No. 316		1,727

GWINNETT COUNTY continued.

Berkshire, G. M. D. No. 405		1,650
Cains, G. M. D. No. 562		1,706
Cates, G. M. D. No. 408		1,242
Duluth, G. M. D. No. 1263, including the town of Duluth		892
Duluth town	242	
Goodwin's, G. M. D. No. 404, including the town of Suwannee		1,553
*Suwannee town	215	
Harbins, G. M. D. No. 478		786
Hog Mountain, G. M. D. No. 444		1,280
Lawrenceville, G. M. D. No. 407, including the town of Lawrenceville		1,862
Lawrenceville town	463	
Martin's, G. M. D. No. 554		1,087
Pinckneyville, G. M. D. No. 406, including the town of Norcross		1,694
Norcross town	500	
Rock Bridge, G. M. D. No. 571		1,373
Sugar Hill, G. M. D. No. 550, including the town of Buford		1,408
Buford town	396	

HABERSHAM COUNTY.

Batesville, G. M. D. No. 501		682
Centre Hill, G. M. D. No. 752, including the town of Mount Airy		940
Mount Airy town	112	
Clarksville, G. M. D. No. 409, including the town of Clarksville		933
Clarksville town	291	
Cool Spring, G. M. D. No. 666		377
Currahee, G. M. D. No. 402, including the following places		1,377
*Ayerville village	60	
Toccoa City town (part of) (See G. M. D. No. 440.)	150	
Deep Creek, G. M. D. No. 422		862
Fair Play, G. M. D. No. 977		423
Fork, G. M. D. No. 1021		389
Mud Creek, G. M. D. No. 414		1,060
Pole Cat, G. M. D. No. 371		197
Toccoa, G. M. D. No. 440, including part of the town of Toccoa City		1,478
Toccoa City town (part of) (See G. M. D. No. 402.)	529	
NOTE.—Toccoa City town, in G. M. D. Nos. 402 and 440	679	

Persons receiving this Bulletin are requested to note any errors, and communicate them to the Superintendent of Census. All communications marked "OFFICIAL BUSINESS" are Free of Postage.
Enumerators have in so many cases failed to properly characterize upon their schedules the civil divisions to which the several portions of their returns respectively relate, that errors in this provisional publication are not unlikely to occur. The Superintendent will cheerfully examine every reported case of error or omission, and will cause the figures to be corrected, according to the result of such examination, in the final publications of the Census.

[7—597.]

CENSUS BULLLETIN NO. 212.

The following statement exhibits the results of the first count of population according to the schedules returned to the Census Office by the Enumerators of the several districts concerned.

The statement of the population in relation to any militia district, town, city, or county is still subject to possible corrections by reason of the discovery of omissions or duplications of names in the lists of inhabitants returned.

Names of cities, towns, and villages are indented and placed under the militia districts in which they are respectively situated, and the population of the militia district includes, in every case, that of all villages within it.

The towns and villages marked with an asterisk (*) are unincorporated, and their population is given only approximately, as their limits cannot be sharply defined.

Places marked with a dagger (†) were not separately returned by the Enumerators.

The abbreviation "G. M. D." refers to Georgia Militia Districts.

GEORGIA—(In part.)

HALL COUNTY.

Bark Camp, G. M. D. No. 569		836
Big Hickory, G. M. D. No. 803		464
Clinchem, G. M. D. No. 392		973
Flowery Branch, G. M. D. No. 1270, including the town of Flowery Branch		975
Flowery Branch town	289	
Fork, G. M. D. No. 575		763
Gainesville, G. M. D. No. 411, including the town of Gainesville		3,007
Gainesville town	1,919	
Glade, G. M. D. No. 403		1,487
Morgan, G. M. D. No. 385		1,264
Naramore, G. M. D. No. 410, including part of the town of Belton		581
Belton town (part of)	138	
(See Banks Co., G. M. D. No. 912).		
Polksville, G. M. D. No. 810		877
Quillians, G. M. D. No. 434		1,012
Roberts, G. M. D. No. 413		664
Tadmor, G. M. D. No. 268		933
Whelchels, G. M. D. No. 570		573
Wilson's, G. M. D. No. 565		889
NOTE.—Belton town in G. M. D. No. 410, Hall Co., and G. M. D. No. 912, Banks Co	229	

HANCOCK COUNTY.

G. M. D. No. 101		908
G. M. D. No. 102, including part of the town of Sparta		2,376
Sparta town (part of)	596	
(See G. M. D. No. 113.)		
G. M. D. No. 103		1,015
G. M. D. No. 104		1,052
G. M. D. No. 106, including the village of Powellton		772
Powellton village	172	

HANCOCK COUNTY continued.

G. M. D. No. 107		624
G. M. D. No. 108		995
G. M. D. No. 109		543
G. M. D. No. 111, including the village of Culverton		933
*Culverton village	123	
G. M. D. No. 112, including the village of Jewell		1,018
Jewell village	130	
G. M. D. No. 113, including part of the town of Sparta		2,001
Sparta town (part of)	252	
(See G. M. D. No. 102.)		
G. M. D. No. 114		927
G. M. D. No. 116		1,133
G. M. D. No. 117		993
G. M. D. No. 118, including the village of Linton		1,699
†Linton village		—
NOTE.—Sparta village in G. M. D. Nos. 102 and 113	848	

HARALSON COUNTY.

Newman, G. M. D. No. 1078		950
Price, G. M. D. No. 813		661
Tallapoosa, G. M. D. No. 653, including the town of Tallapoosa		904
Tallapoosa town	52	
Town, G. M. D. No. 1143, including the town of Buchanan		1,540
Buchanan town	158	
Waldrop, G. M. D. No. 1077		1,178
Walton, G. M. D. No. 1225		498
Wolf Pen, G. M. D. No. 1251		243

HARRIS COUNTY.

Blue Spring, G. M. D. No. 717		1,631
Cataula, G. M. D. No. 696		947

GEORGIA—Continued.

HARRIS COUNTY continued.

Davidson, G. M. D. No. 781 (also called Negro Heel)		1,004
Ellerslie, G. M. D. No. 695		1,352
Goodman's, G. M. D. No. 703		734
Hamilton, G. M. D. No. 672, including the town of Hamilton		1,703
Hamilton town	493	
Lower 19th, G. M. D. No. 707		1,209
Milner's Cross Roads, G. M. D. No. 782 (also called Dowdles)		772
Smith's Cross Roads, G. M. D. No. 1247		1,200
Upper 19th, G. M. D. No. 1186		887
Valley Plains, G. M. D. No. 786		1,314
Waverly Hall, G. M. D. No. 934		1,038
Whitaker's, G. M. D. No. 679		1,204
Whitesville, G. M. D. No. 920		769

HART COUNTY.

Alfords, G. M. D. No. 1119		980
Halls, G. M. D. No. 1116		589
Hartwell town, G. M. D. No. 1112, including the town of Hartwell		1,796
Hartwell town	443	
McCurry's, G. M. D. No. 1118		1,354
Reed Creek, G. M. D. No. 1115		1,902
Shoal Creek, G. M. D. No. 1117		1,398
Smith's, G. M. D. No. 1114		1,075

HEARD COUNTY.

G. M. D. No. 693		586
G. M. D. No. 702		951
G. M. D. No. 761		1,368
G. M. D. No. 779		819
G. M. D. No. 788, including the town of Franklin		1,466
Franklin town	269	
G. M. D. No. 792		882
G. M. D. No. 938, including the town of Corinth		630
Corinth town	105	
G. M. D. No. 939		940
G. M. D. No. 987		1,127

HENRY COUNTY.

G. M. D. No. 486		1,103
G. M. D. No. 489		1,043
G. M. D. No. 491 (Loves)		727
G. M. D. No. 498, including the town of McDonough		1,808
McDonough town	320	
G. M. D. No. 576		1,097
G. M. D. No. 611		955
G. M. D. No. 622 (Brushy Knobs)		546
G. M. D. No. 638		732
G. M. D. No. 641		1,356
G. M. D. No. 723, including the town of Hampton		2,311
Hampton town	621	
G. M. D. No. 767		738
G. M. D. No. 775		1,178
G. M. D. No. 888		599

HOUSTON COUNTY.

Chancey's Store, G. M. D. No. 970		839
Fort Valley, G. M. D. No. 528, including the town of Fort Valley		4,031
Fort Valley town	1,277	
Hayneville, G. M. D. No. 542		1,612
Henderson's, G. M. D. No. 926, including part of the town of Perry		2,139
Perry town (part of) (See G. M. D. No. 928.)	712	
Hickory Grove, G. M. D. No. 541		1,194
Kemp's, G. M. D. No. 527		1,573
Lower town, G. M. D. No. 619, including village of Houston Factory		1,942
*Houston Factory village	146	
Lower 5th, G. M D. No. 769		1,016
Lower 14th, G. M. D. No. 492		1,000
Sixth, G. M. D. No. 887, including the village of Byron		1,651
Byron village	137	
Upper town, G. M. D. No. 928, including part of the town of Perry		1,302
Perry town (part of) (See G. M. D. No. 926.)	217	
Upper 5th, G. M. D. No. 771		1,430
Upper 11th, G. M. D. No. 500		1,100
Upper 14th, G. M. D. No. 765		1,585
NOTE.—Perry town, in G. M. D. Nos. 926 and 928	929	

IRWIN COUNTY.

G. M. D. No. 432		1,062
G. M. D. No. 518		551
G. M. D. No. 690		500
G. M. D. No. 901 (Irwinsville)		333
G. M. D. No. 982		250

JACKSON COUNTY.

G. M. D. No. 242		1,416
G. M. D. No. 243		1,310
G. M. D. No. 245		1,065
G. M. D. No. 246		1,316
G. M. D. No. 248		1,845
G. M. D. No. 253		1,884
G. M. D. No. 255		1,410
G. M. D. No. 257		1,440
G. M. D. No. 428		1,344
G. M. D. No. 455		915
G. M. D. No. 465, including town of Maysville		816
†Maysville town		—
G. M. D. No. 1042		710
Harmony Grove village (G. M. D. in which situated unknown)		407
Jefferson incorporated town (G. M. D. in which situated unknown)		419

JASPER COUNTY.

Blackwells, G. M. D. No. 291		668
Donegal, G. M. D. No. 364		642
Grubbs and Niblett, G. M. D. No. 373		981
Henderson and Cook, G. M. D. No. 292		568
Hillsboro', G. M. D. No. 293		491

GEORGIA—Continued.

JASPER COUNTY continued.

Horeb, G. M. D. No. 287		619
Johnson and Malone, G. M. D. No. 294		990
Larenby, G. M. D. No. 262		538
Lawrence, G. M. D. No. 365		501
Martin and Burney, G. M. D. No. 296		595
Minters, G. M. D. No. 379		580
Monticello, G. M. D. No. 295, including the town of Monticello		1,473
Monticello town	511	
Robinson and Kelly, G. M. D. No. 380		473
Shady Dale, G. M. D. No. 363		738
Smith and Jordan, G. M. D. No. 283		685
Thompson and Barnes, G. M. D. No. 297		598
Watters, G. M. D. No. 409		130
Wyatts, G. M. D. No. 290		579

JEFFERSON COUNTY.

G. M. D. No. 76		2,198
G. M. D. No. 77, including the town of Stellaville		1,422
Stellaville town	74	
G. M. D. No. 78		956
G. M. D. No. 79		1,289
G. M. D. No. 81		1,979
G. M. D. No. 82, including the town of Louisville		1,368
*Louisville town	575	
G. M. D. No. 83, including the following towns		2,523
†Bethany town	—	
Wadley town	281	
G. M. D. No. 84		1,444
G. M. D. No. 85, including the village of Bartow		2,492
*Bartow village	248	

JOHNSON COUNTY.

Buck Eye, G. M. D. No. 1301		753
Cedar Ridge, G. M. D. No. 55		402
Ivy's, G. M. D. No. 1203		755
Pullens, G. M. D. No. 56		243
Ring Jaw, G. M. D. No. 1202		431
Smiths, G. M. D. No. 1266		312
Wrightsville, G. M. D. No. 1201, including the town of Wrightsville		1,904
Wrightsville town	272	

JONES COUNTY.

G. M. D. No. 202		637
G. M. D. No. 299		581
G. M. D. No. 300		686
G. M. D. No. 301		800
G. M. D. No. 304		1,046
G. M. D. No. 305		613
G. M. D. No. 347		496
G. M. D. No. 358		999
G. M. D. No. 359		1,597
G. M. D. No. 360		480
G. M. D. No. 361		797
G. M. D. No. 377 (Hammock's)		688
G. M. D. No. 378		545

JONES COUNTY continued.

G. M. D. No. 447		514
G. M. D. No. 450, including the town of Clinton		540
*Clinton town	294	
G. M. D. No. 459		594

LAURENS COUNTY.

G. M. D. No. 52 (Smith's)		1,431
G. M. D. No. 86 (Buckeye)		819
G. M. D. No. 341 (Burgamies)		790
G. M. D. No. 342 (Dublin), including the town of Dublin		1,919
Dublin town	574	
G. M. D. No. 343 (Pinetuckey)		1,563
G. M. D. No. 344 (Baileys)		1,099
G. M. D. No. 345 (Harvards)		984
G. M. D. No. 391		1,178
G. M. D. No. 1309 (Jackson)		270

LEE COUNTY.

G. M. D. No. 738		3,190
G. M. D. No. 915, including the following villages		2,027
Leesburg village	358	
*Starkville village	80	
G. M. D. No. 975		1,472
G. M. D. No. 976, including the town of Smithville		1,943
Smithville town	329	
G. M. D. No. 1238		1,945

LIBERTY COUNTY.

G. M. D. No. 15, including the town of Saint Catharine's Island		6,144
*Saint Catharine's Island town	146	
G. M. D. No. 16		1,039
G. M. D. No. 17, including the village of Hinesville		2,004
*Hinesville village	162	
G. M. D. No. 24		970
G. M. D. No. 1132		492

LINCOLN COUNTY.

G. M. D. No. 182		692
G. M. D. No. 183		868
G. M. D. No. 184		604
G. M. D. No. 185		371
G. M. D. No. 186, including the town of Lincolnton		1,133
Lincolnton town	70	
G. M. D. No. 187		1,036
G. M. D. No. 188		979
G. M. D. No. 269		729

LOWNDES COUNTY.

Cat Creek, G. M. D. No. 1307		789
Clyattville, G. M. D. No. 662		1,047
Folsom, G. M. D. No. 1267		612
Lower Fork, G. M. D. No. 658		1,011
Naylor, G. M. D. No. 661, including the village of Naylor		1,688
*Naylor village	144	
Ocean Pond, G. M. D. No. 1268		1,100

GEORGIA—Continued.

LOWNDES COUNTY continued.

Onsley, G. M. D. No. 1246		1,011
Valdosta, G. M. D. No. 663, including the town of Valdosta		3,791
Valdosta town	1,515	

LUMPKIN COUNTY.

Auraria, G. M. D. No. 821		1,014
Cane Creek, G. M. D. No. 1296		333
Chestatee, G. M. D. No. 1116		422
Crumbys, G. M. D. No. 999		557
Dahlonega, G. M. D. No. 837, including the town of Dahlonega		1,164
Dahlonega town	602	
Davis, G. M. D. No. 935		423
Frogtown, G. M. D. No. 1244		227
Hightower, G. M. D. No. 1252		400
Martin's Ford, G. M. D. No. 831		280
Nimblewill, G. M. D. No. 840		537
Shoal Creek, G. M. D. No. 838		378
Wahoo, G. M. D. No. 1051		320
Yahoola, G. M. D. No. 900		471

MACON COUNTY.

G. M. D. No. 543, including the town of Marshallville		1,821
Marshallville town	543	
G. M. D. No. 740		776
G. M. D. No. 757		1,044
G. M. D. No. 770, including the following places		3,496
Montezuma town	440	
*Spalding village	212	
G. M. D. No. 814		1,859
G. M. D. No. 1002		791
G. M. D. No. 1070, including the town of Oglethorpe		1,888
Oglethorpe town	442	

MADISON COUNTY.

G. M. D. No. 203, including the village of Newtown		815
Newtown village	58	
G. M. D. No. 204, including the village of Danielsville		1,022
Danielsville village	128	
G. M. D. No. 205, including the village of Paola		1,222
*Paola village	115	
G. M. D. No. 262, including the village of Fort Lamar		1,278
†Fort Lamar village		—
G. M. D. No. 382, including the village of Dowdy		1,533
†Dowdy village		—
G. M. D. No. 383		981
G. M. D. No. 438		731
G. M. D. No. 591		396

MARION COUNTY.

Buena Vista, G. M. D. No. 807, including the town of Buena Vista		1,751
Buena Vista town	529	

MARION COUNTY continued.

Fort Perry, G. M. D. No. 955		817
Jacksonville, G. M. D. No. 1034		1,841
Kitchafoonee, G. M. D. No. 710		1,819
Redbone, G. M. D. No. 948		1,274
Tazewell, G. M. D. No. 808		1,096

M'DUFFIE COUNTY.

G. M. D. No. 132 (Republica)		1,594
G. M. D. No. 134 (Thomson), including the town of Thomson		3,239
Thomson town	700	
G. M. D. No. 152 (Mount Auburn)		1,182
G. M. D. No. 153 (Dearing)		1,688
G. M. D. No. 274 (Wrightsboro)		1,746

M'INTOSH COUNTY.

G. M. D. No. 22		1,276
G. M. D. No. 271, Darien, including the village of Darien		4,401
Darien village	1,543	
G. M. D. No. 1312		564

MERIWETHER COUNTY.

G. M. D. No. 657		1,467
G. M. D. No. 665, including the town of Greenville		2,175
Greenville town	490	
G. M. D. No. 669, including the town of Woodbury		1,595
Woodbury town	94	
G. M. D. No. 704		1,129
G. M. D. No. 705		1,431
G. M. D. No. 706		755
G. M. D. No. 715		1,690
G. M. D. No. 726		1,261
G. M. D. No. 809		1,497
G. M. D. No. 1213		1,651
G. M. D. No. 1281, including the town of Lutherville		1,613
Lutherville town	179	
G. M. D. No. 1290		1,337
*Meriwether village (number of G. M. D. in which situated unknown)		50

MILLER COUNTY.

G. M. D. No. 903		1,536
G. M. D. No. 1029		1,188
G. M. D. No. 1160		877
*Colquitt town (number of G. M. D. in which situated unknown)		119

MILTON COUNTY.

Alpharetta, G. M. D. No. 1176, including the town of Alpharetta		1,304
Alpharetta town	164	
Big Creek, G. M. D. No. 1227		519
Crossville, G. M. D. No. 1175		691
Double Branch, G. M. D. No. 823		1,145
Grogans, G. M. D. No. 1226		285
Little River, G. M. D. No. 892		551
Newtown, G. M. D. No. 1172		818
Old First, G. M. D. No. 842		948

Persons receiving this Bulletin are requested to note any errors, and communicate them to the Superintendent of Census. All communications marked "OFFICIAL BUSINESS" are Free of Postage.
Enumerators have in so many cases failed to properly characterize upon their schedules the civil divisions to which the several portions of their returns respectively relate, that errors in this provisional publication are not unlikely to occur. The Superintendent will cheerfully examine every reported case of error or omission, and will cause the figures to be corrected, according to the result of such examination, in the final publications of the Census.

[7—597.]

CENSUS BULLETIN NO. 213.

The following statement exhibits the results of the first count of population according to the schedules returned to the Census Office by the Enumerators of the several districts concerned.

The statement of the population in relation to any militia district, town, city, or county is still subject to possible corrections by reason of the discovery of omissions or duplications of names in the lists of inhabitants returned.

Names of cities, towns, and villages are indented and placed under the militia districts in which they are respectively situated, and the population of the militia district includes, in every case, that of all villages within it.

The towns and villages marked with an asterisk (*) are unincorporated, and their population is given only approximately, as their limits cannot be sharply defined.

Places marked with a dagger (†) were not separately returned by the Enumerators.

The abbreviation "G. M. D." refers to Georgia Militia Districts.

GEORGIA—(In part.)

MITCHELL COUNTY.

G. M. D. No. 625		1,899
G. M. D. No. 791		636
G. M. D. No. 1033, including the town of Branchville		2,252
*Branchville town	49	
G. M. D. No. 1173, including the town of Camilla		3,083
Camilla town	672	
G. M. D. No. 1194, including the town of Pelham		1,006
*Pelham town	168	
G. M. D. No. 1299		516

MONROE COUNTY.

G. M. D. No. 466		976
G. M. D. No. 467		1,043
G. M. D. No. 473		711
G. M. D. No. 474		795
G. M. D. No. 480, including the town of Forsyth		1,898
Forsyth town	1,105	
G. M. D. No. 504		1,546
G. M. D. No. 523		1,694
G. M. D. No. 539		1,399
G. M. D. No. 554		1,100
G. M. D. No. 557, including the town of Culloden		1,447
*Culloden town	381	
G. M. D. No. 595		957
G. M. D. No. 596		1,201
G. M. D. No. 599		834
G. M. D. No. 618		1,150
G. M. D. No. 632		952
G. M. D. No. 634		1,105

MONTGOMERY COUNTY.

G. M. D. No. 51		1,795
G. M. D. No. 275		1,097

MONTGOMERY COUNTY continued.

G. M. D. No. 393		850
G. M. D. No. 394		1,023
G. M. D. No. 1221		547
*Mount Vernon village (number of G. M. D. in which situated unknown)		69

MORGAN COUNTY.

G. M. D. No. 276, including the city of Madison		2,956
Madison city	1,974	
G. M. D. No. 277		800
G. M. D. No. 278		481
G. M. D. No. 279 (Buckhead)		800
G. M. D. No. 280 (Fairplay)		612
G. M. D. No. 281		902
G. M. D. No. 282		650
G. M. D. No. 283, including the city of Rutledge		828
†Rutledge city		—
G. M. D. No. 284		945
G. M. D. No. 285		1,689
G. M. D. No. 286		729
G. M. D. No. 396		649
G. M. D. No. 397		937
G. M. D. No. 399		532
G. M. D. No. 400		522

MURRAY COUNTY.

Alaculsa, G. M. D. No. 1011		750
Ball Ground, G. M. D. No. 825		1,170
Bull Pen, G. M. D. No. 1291		249
Doolittle, G. M. D. No. 972		856
Eight, G. M. D. No. 984		1,239
McDonald, G. M. D. No. 1013		941
Shuck Pen, G. M. D. No. 1039		1,100
Tenth, G. M. D. No. 874		1,035
Town, G. M. D. No. 824, including the town of Spring Place		929
Spring Place town	234	

GEORGIA—Continued.

MUSCOGEE COUNTY.

G. M. D. No. 668 (Lower Town), comprises part of the city of Columbus. (See G. M. D. No. 773.)		3,971
†G. M. D. No. 675 (Upatoie) †G. M. D. No. 774 (Steam Mill)		1,747
G. M. D. No. 772 (Nance's), (formerly called McCrary's)		3,684
G. M. D. No. 773 (Upper Town), comprises part of the city of Columbus		6,152
G. M. D. No. 921 (Bozeman's)		2,966
G. M. D. No. 1128 (Edwards)		802
NOTE.—Columbus city, comprises G. M. D. Nos. 668 and 773	10,123	

NEWTON COUNTY.

Brewers, G. M. D. No. 464		1,113
Brick Store, G. M. D. No. 420		1,419
Cedar Shoals, G. M. D. No. 1261		451
Gaithers, G. M. D. No. 546		558
Gun Creek, G. M. D. No. 1249		1,065
Hays, G. M. D. No. 477		2,133
Oak Hill, G. M. D. No. 547 (also called Downs)		779
Rocky Plains, G. M. D. No. 567		972
Stansells, G. M. D. No. 461		1,189
Town, G. M. D. No. 462, including the following towns		3,346
Covington town	1,415	
Oxford town	554	
Wyatts, G. M. D. No. 463		594

OCONEE COUNTY.

Buncomb, G. M. D. No. 240 (part of) (See Clarke County.)		1,016
Dark Corner, G. M. D. No. 224		969
Farmington, G. M. D. No. 222		551
High Shoals, G. M. D. No. 239		560
Salem, G. M. D. No. 261		610
Scull Shoals, G. M. D. No. 223		661
Watkinsville, G. M. D. No. 221, including the town of Watkinsville		1,205
Watkinsville town	350	
Wild Cat, G. M. D. No. 225		779
NOTE.—G. M. D. No. 240, in Clarke and Oconee Counties	1,866	

OGLETHORPE COUNTY.

G. M. D. No. 226		1,322
G. M. D. No. 227		1,070
G. M. D. No. 228, including the village of Antioch		1,162
*Antioch village	107	
G. M. D. No. 229, including the town of Lexington		1,408
*Lexington town	441	
G. M. D. No. 230		1,355
G. M. D. No. 232		480
G. M. D. No. 233		2,088
G. M. D. No. 234, including the village of Maxeys		1,124
*Maxeys village	97	

D

OGLETHORPE COUNTY continued.

G. M. D. No. 235		822
G. M. D. No. 236, including the village of Bairdstown		1,334
*Bairdstown village	39	
G. M. D. No. 237		1,041
G. M. D. No. 238		1,429
G. M. D. No. 1303, including the town of Crawford		765
Crawford town	312	

PAULDING COUNTY.

Acorn Tree, G. M. D. No. 1003		995
Burnt Hickory, G. M. D. No. 832		1,151
Cains, G. M. D. No. 951		995
California, G. M. D. No. 1043		1,274
Dallas, G. M. D. No. 1080, including the town of Dallas		1,635
*Dallas town	169	
Eutah, G. M. D. No. 1207		728
Nineteenth, G. M. D. No. 839		660
Old Twentieth, G. M. D. No. 1081		1,116
Pumpkin Vine, G. M. D. No. 1087		600
Umphrey, G. M. D. No. 1218		853
Weddington, G. M. D. No. 942		880

PICKENS COUNTY.

Cross Roads, G. M. D. No. 1287		471
Dug Road, G. M. D. No. 899		725
Grassy Knob, G. M. D. No. 1099		461
Jerusalem, G. M. D. No. 1101		914
Persimmon Tree, G. M. D. No. 1026		605
Sharp Top, G. M. D. No. 1182		438
Talking Rock, G. M. D. No. 794		726
Town, G. M. D. No. 1098, including the town of Jasper		1,005
Jasper town	146	
Townsend, G. M. D. No. 1129		668
Truckwheel, G. M. D. No. 1036		777

PIERCE COUNTY.

G. M. D. No. 584 (Stewarts), including the village of Blackshear		1,951
Blackshear village	778	
G. M. D. No. 590		1,174
G. M. D. No. 1181		615
G. M. D. No. 1250		798

PIKE COUNTY.

G. M. D. No. 505		1,792
G. M. D. No. 533, including the town of Barnesville		3,896
Barnesville town	1,962	
G. M. D. No. 534		1,467
G. M. D. No. 540, including the village of Milner		2,059
Milner village	442	
G. M. D. No. 545		1,081
G. M. D. No. 551		1,579
G. M. D. No. 580, including the town of Zebulon		1,041
Zebulon town	245	
G. M. D. No. 581		1,571
G. M. D. No. 592		1,363

GEORGIA—Continued.

POLK COUNTY.

Buncombe, G. M. D. No. 1073 953
Cedartown, G. M. D. No. 1075, including the town of Cedartown 4,240
Cedartown town 843
Fish Creek, G. M. D. No. 1074 1,266
Hampton, G. M. D. No. 1076 1,470
Hutchings, G. M. D. No. 1079 1,080
Van Wert, G. M. D. No. 1072, including the town of Rockmart 1,983
Rockmart town 450
Youngs, G. M. D. No. 1223 960

PULASKI COUNTY.

Blue Springs, G. M. D. No. 1236 888
Cochran, G. M. D. No. 386, including the town of Cochran 4,130
Cochran town 836
Duprees, G. M. D. No. 511 1,181
Hartford, G. M. D. No. 384 1,306
Hawkinsville, G. M. D. No. 542, including the town of Hawkinsville 3,844
Hawkinsville town 1,542
Mitchell, G. M. D. No. 364 499
Salem, G. M. D. No. 348 354
Trippville, G. M. D. No. 387 1,076
Walker, G. M. D. No. 388 680
Whitfield's Mills, G. M. D. No. 764 100

PUTNAM COUNTY.

G. M. D. No. 306 669
G. M. D. No. 307 1,229
G. M. D. No. 308 921
G. M. D. No. 309 793
G. M. D. No. 310 951
G. M. D. No. 311 729
G. M. D. No. 312 803
G. M. D. No. 313 583
G. M. D. No. 314 656
G. M. D. No. 367 567
G. M. D. No. 368, including part of the city of Eatonton 1,933
Eatonton city (part of) 1,226
(See G. M. D. No. 374.)
G. M. D. No. 369 709
G. M. D. No. 374, including part of the city of Eatonton 1,167
Eatonton city (part of) 145
(See G. M. D. No. 368.)
G. M. D. No. 375 901
G. M. D. No. 389 857
G. M. D. No. 390 1,071
Eatonton city in G. M. D. Nos. 368 and 374 1,371

QUITMAN COUNTY.

Bumbleton, G. M. D. No. 1197 659
Eight, G. M. D. No. 811, including the village of Georgetown 2,387
Georgetown village 245
Florida, G. M. D. No. 1196 461
North Carolina, G. M. D. No. 1195 ... 885

RABUN COUNTY.

Chechero, G. M. D. No. 436 508
Clayton, G. M. D. No. 587, including the town of Clayton 618
*Clayton town 180
Moccasin, G. M. D. No. 1014 404
Persimmon, G. M. D. No. 636 594
Stonepile, G. M. D. No. 1275 368
Tallulah, G. M. D. No. 509 854
Tennessee Valley, G. M. D. No. 556... 651
Tiger, G. M. D. No. 597 298
War Woman, G. M. D. No. 452 339

RANDOLPH COUNTY.

G. M. D. No. 718, including the following places 4,215
Cuthbert town 2,129
*Spring Vale village 152
G. M. D. No. 777 2,261
G. M. D. No. 934 793
G. M. D. No. 947 1,758
G. M. D. No. 954 1,453
G. M. D. No. 998 1,491
G. M. D. No. 1131 1,370

RICHMOND COUNTY.

G. M. D. No. 119, including the village of Harrisonville 1,227
*Harrisonville village 47
G. M. D. No. 120, comprises the 1st ward city of Augusta 4,907
(See G. M. D. Nos. 122, 398, and 600.)
G. M. D. No. 121 2,400
G. M. D. No. 122, comprises the 2d ward city of Augusta 4,317
(See G. M. D. Nos. 120, 398, and 600.)
G. M. D. No. 123 3,787
G. M. D. No. 124 1,873
G. M. D. No. 398, comprises the 3d ward city of Augusta 4,830
(See G. M. D. Nos. 120, 122, and 600.)
G. M. D. No. 600, comprises the 4th ward city of Augusta 7,837
(See G. M. D. Nos. 120, 122, and 398.)
G. M. D. No. 1269, including the village of Summerville 3,487
Summerville village 1,328
NOTE.—Augusta city, in G. M. D. Nos. 120, 122, 398, and 600. 21,891

ROCKDALE COUNTY.

G. M. D. No. 475 1,539
G. M. D. No. 476, including the town of Conyers 3,440
Conyers town 1,374
G. M. D. No. 561 1,190
G. M. D. No. 1251 669

GEORGIA—Continued.

SCHLEY COUNTY.

G. M. D. No. 785		949
G. M. D. No. 882		1,415
G. M. D. No. 946		1,096
G. M. D. No. 961, including the village of Ellaville		1,842
*Ellaville village	182	

SCREVEN COUNTY.

G. M. D. No. 34, including the town of Sylvania		2,194
Sylvania town	314	
G. M. D. No. 35		1,793
G. M. D. No. 36		1,965
G. M. D. No. 37		721
G. M. D. No. 38		693
G. M. D. No. 80		2,346
G. M. D. No. 259		1,405
G. M. D. No. 260		782
G. M. D. No. 1286		887

SPALDING COUNTY.

G. M. D. No. 490		1,723
G. M. D. No. 1001 co-extensive with the city of Griffin		3,620
G. M. D. No. 1065		1,229
G. M. D. No. 1066		1,479
G. M. D. No. 1067		763
G. M. D. No. 1068		1,686
G. M. D. No. 1069, including the village of Sunny Side		1,417
*Sunny Side village	42	
G. M. D. No. 1159 (Lime Creek)		668

STEWART COUNTY.

Antioch, G. M. D. No. 780		1,719
Florence, G. M. D. No. 801		1,911
Green Hill, G. M. D. No. 965		761
Lumpkin, G. M. D. No. 796, including the town of Lumpkin		2,784
Lumpkin town	747	
Midway, G. M. D. No. 988		1,420
Mineral Springs, G. M. D. No. 725		1,768
Panhandle, G. M. D. No. 966		795
Pataula, G. M. D. No. 747		945
Richland, G. M. D. No. 727		952
Scienceville, G. M. D. No. 816		943

SUMTER COUNTY.

G. M. D. No. 687 (formerly the old 16th land district)		1,180
G. M. D. No. 745 (formerly the 28th land district)		1,986
G. M. D. No. 756 (formerly the 15th land district)		1,959
G. M. D. No. 759 (formerly the 17th land district)		1,287
G. M. D. No. 789 (formerly the 27th land district), including the following places		6,549
Americus city	3,635	
Leeton village	97	
G. M. D. No. 884 (formerly the old 26th land district)		2,665

SUMTER COUNTY continued.

G. M. D. No. 993 (formerly the 29th land district), including the town of Andersonville		1,127
*Andersonville town	308	
G. M. D. No. 1007 (formerly the new 16th land district)		1,285
G. M. D. No. 1185 (formerly the new 26th land district)		201

TALBOT COUNTY.

G. M. D. No. 681, including the village of Pleasant Hill		1,432
*Pleasant Hill village	91	
G. M. D. No. 685, including the town of Talbotton		1,944
Talbotton town	1,008	
G. M. D. No. 688		1,375
G. M. D. No. 689		1,189
G. M. D. No. 876		657
G. M. D. No. 877		922
G. M. D. No. 883		975
G. M. D. No. 886		1,209
G. M. D. No. 889, including the town of Geneva		1,312
Geneva town	254	
G. M. D. No. 894		1,312
G. M. D. No. 902		828
G. M. D. No. 904		960

TALIAFERRO COUNTY.

G. M. D. No. 172		1,105
G. M. D. No. 601, including the village of Crawfordsville		[illegible]
Crawfordsville village	511	
G. M. D. No. 602		[illegible]
G. M. D. No. 603		711
G. M. D. No. 604		563
G. M. D. No. 605		450
G. M. D. No. 606		1,043
G. M. D. No. 607		687
G. M. D. No. 608		1,117

TATTNALL COUNTY.

G. M. D. No. 39		549
G. M. D. No. 40 (Surrency)		1,484
G. M. D. No. 41, Reidsville, including the village of Reidsville		1,626
Reidsville village	106	
G. M. D. No. 43, Perry's Mills		1,048
G. M. D. No. 351, Cobb Town		992
G. M. D. No. 401, Dog Fennell		962
G. M. D. No. 1192		327

TAYLOR COUNTY.

Butler P. O., G. M. D. No. 757		2,754
Carsonville P. O., G. M. D. No. 743		1,167
Cedar Creek, G. M. D. No. 1071		958
Daviston, G. M. D. No. 737		460
Dixon's Store, G. M. D. No. 768		900
Howard P. O., G. M. D. No. 853		684
Reynolds, G. M. D. No. 741, including the town of Reynolds		1,674
*Reynolds town	278	

Persons receiving this Bulletin are requested to note any errors, and communicate them to the Superintendent of Census. All communications marked "OFFICIAL BUSINESS" are Free of Postage.
Enumerators have in so many cases failed to properly characterize upon their schedules the civil divisions to which the several portions of their returns respectively relate, that errors in this provisional publication are not unlikely to occur. The Superintendent will cheerfully examine every reported case of error or omission, and will cause the figures to be corrected, according to the result of such examination, in the final publications of the Census.

[7—597.]

CENSUS BULLETIN NO. 214.

The following statement exhibits the results of the first count of population according to the schedules returned to the Census Office by the Enumerators of the several districts concerned.

The statement of the population in relation to any militia district, town, city, or county is still subject to possible corrections by reason of the discovery of omissions or duplications of names in the lists of inhabitants returned.

Names of cities, towns, and villages are indented and placed under the militia districts in which they are respectively situated, and the population of the militia district includes, in every case, that of all villages within it.

The towns and villages marked with an asterisk (*) are unincorporated, and their population is given only approximately, as their limits cannot be sharply defined.

Places marked with a dagger (†) were not separately returned by the Enumerators.

The abbreviation "G. M. D." refers to Georgia Militia Districts.

GEORGIA—(In part.)

TELFAIR COUNTY.

G. M. D. No. 337, including the village of Lumber City		1,285
*Lumber City village†		—
G. M. D. No. 338, including the village of McVille		1,004
McVille village	184	
G. M. D. No. 339		688
G. M. D. No. 340, including the village of McRae		847
†McRae village		—
G. M. D. No. 1284		1,004

TERRELL COUNTY.

G. M. D. No. 811, 12th district	1,416
G. M. D. No. 909, Chickasaw-Hatchee	1,899
G. M. D. No. 941, 11th district	1,418
G. M. D. No. 1143, Brown's station	1,367
G. M. D. No. 1150, Dover	1,263
G. M. D. No. 1154, including the city of Dawson	3,088
Dawson city	1,576

THOMAS COUNTY.

Boston, G. M. D. No. 754, including the town of Boston		3,591
Boston town	366	
Cairo, G. M. D. No. 753, including the town of Cairo		2,009
Cairo town (formerly called Aucella)	275	
Duncanville, G. M. D. No. 579		2,337
East Glasgow, G. M. D. No. 981		829
Murphy, G. M. D. No. 1212		456
Ochlockonee, G. M. D. No. 1227, including the town of Ochlockonee		1,729
†Ochlockonee town		—
Thomasville, G. M. D. No. 637, including the town of Thomasville		5,985
Thomasville town	2,555	

THOMAS COUNTY continued.

Ways, G. M. D. No. 763	1,949
West Glasgow, G. M. D. No. 1282	1,712

TOWNS COUNTY.

Brasstown, G. M. D. No. 918	859
Hightower, G. M. D. No. 1138	464
Lower Hiwassee, G. M. D. No. 833	494
Towns, G. M. D. No. 990, including the village of Hiwassee	642
*Hiwassee village	104
Upper Hightower, G. M. D. No. 1264	366
Upper Hiwassee, G. M. D. No. 1243	436

TROUP COUNTY.

G. M. D. No. 655, including the city of La Grange		4,136
La Grange city	2,296	
G. M. D. No. 656		817
G. M. D. No. 673		1,159
G. M. D. No. 697		1,856
G. M. D. No. 698		1,475
G. M. D. No. 699		1,452
G. M. D. No. 700, including the city of Hogansville		2,054
Hogansville city	400	
G. M. D. No. 701, including the city of West Point		2,372
West Point city	1,173	
G. M. D. No. 735		1,022
G. M. D. No. 800		1,067
G. M. D. No. 804		1,334
G. M. D. No. 805		921
G. M. D. No. 1086		901

TWIGGS COUNTY.

G. M. D. No. 323		878
G. M. D. No. 324		573
G. M. D. No. 325, including the town of Jeffersonville		1,100
Jeffersonville town	156	

GEORGIA—Continued.

TWIGGS COUNTY continued.

G. M. D. No. 326		807
G. M. D. No. 354		1,104
G. M. D. No. 355		826
G. M. D. No. 356		909
G. M. D. No. 372		1,048
G. M. D. No. 396		588
G. M. D. No. 425		506
G. M. D. No. 1322		579

UNION COUNTY.

Arkaqua, G. M. D. No. 996		561
Blairsville, G. M. D. No. 865, including the village of Blairsville		541
Blairsville village	101	
Brasstown, G. M. D. No. 1147		234
Canada, G. M. D. No. 994		388
Choestoe, G. M. D. No. 834		785
Coopers Creek, G. M. D. No. 1241		214
Coosa, G. M. D. No. 1162		644
Dooley, G. M. D. No. 1155		551
Gaddistown, G. M. D. No. 995		471
Gum Log, G. M. D. No. 1024		600
Ivy Log, G. M. D. No. 843		502
Lower Young Cane, No. 1050		512
Upper Young Cane, No. 1018		428

UPSON COUNTY.

Blackankle, G. M. D. No. 494		1,321
Flint, G. M. D. No. 537		2,340
Hootenville, G. M. D. No. 589		1,062
Jug, G. M. D. No. 470, including the following villages		1,595
*Log town village	74	
*Waymanville village	151	
Red Bone, G. M. D. No. 555		1,761
Town, G. M. D. No. 561, including the village of Thomaston		2,047
Thomaston village	570	
Union Hill, G. M. D. No. 588, including the village of The Rock		2,274
†The Rock village		—

WALKER COUNTY.

Cain Creek, G. M. D. No. 960		498
Cedar Grove, G. M. D. No. 971		1,688
Chattanooga, G. M. D. No. 956		687
Chestnut Flat, G. M. D. No. 869		513
Crawfish Springs, G. M. D. No. 826		639
Dry Valley, G. M. D. No. 1257		351
East Armuchee, G. M. D. No. 953		1,178
La Fayette, G. M. D. No. 871, including the village of La Fayette		1,249
La Fayette village	207	
Lookout Mountain, G. M. D. No. 1161		395
Pond Spring, G. M. D. No. 881		1,355
Reavine, G. M. D. No. 944		904
West Armuchee, G. M. D. No. 1053		714
Wilson's, G. M. D. No. 943		885

WALTON COUNTY.

Allens, G. M. D. No. 502		797
Blasingames, G. M. D. No. 503		1,477

WALTON COUNTY continued.

Broken Arrow, G. M. D. No. 416		1,363
Brooks, G. M. D. No. 421		770
Buncomb, G. M. D. No. 417, including the village of Loganville		1,829
Loganville village	242	
Cutoff, G. M. D. No. 249		1,204
Good Hope, G. M. D. No. 559		1,123
Mountain, G. M. D. No. 454		1,521
Social Circle No. 418, including the town of Social Circle		2,044
Social Circle town	606	
Tanners, G. M. D. No. 250		1,022
Town (or Monroe), G. M. D. No. 419, including the town of Monroe		1,476
Monroe town	530	
Vinegar Hill, G. M. D. No. 415		996

WARE COUNTY.

Dentons, G. M. D. No. 1060		450
Glenmore, G. M. D. No. 1082		510
Millwood, G. M. D. No. 1256		397
Sweats, G. M. D. No. 1030		249
Waresboro', G. M. D. No. 451		1,113
Waycross, G. M. D. No. 1231, including the town of Waycross		1,440
*Waycross town	628	

WARREN COUNTY.

English, G. M. D. No. 153		1,561
Factory, G. M. D. No. 154		1,475
Goose Pond, G. M. D. No. 157		1,384
Hello (or Red Lick), G. M. D. No. 159, including the village of Barnett		990
*Barnett village	79	
Norwood, G. M. D. No. 158		1,399
Ponds, G. M. D. No. 150		475
Stag Hall, G. M. D. No. 155		1,395
Warrenton, G. M. D. No. 425, including the village of Warrenton		2,206
Warrenton village	1,022	

WASHINGTON COUNTY.

Buncomb, G. M. D. No. 136		700
Catos, G. M. D. No. 95		1,900
Clays, G. M. D. No. 100		942
Davisboro', G. M. D. No. 94, including the village of Davisboro'		2,006
Davisboro' village	131	
Giles, G. M. D. No. 96		1,960
Hebron, G. M. D. No. 98		1,072
Ivy's, G. M. D. No. 90		1,310
Lamb's, G. M. D. No. 92		1,821
McBride's, G. M. D. No. 88, including the village of Oconee		1,105
†Oconee village		—
Peacocks, G. M. D. No. 91, including the village of Tennille		2,092
Tennille village	99	
Prossers, G. M. D. No. 99		812
Riddleville, G. M. D. No. 1253, including the village of Riddleville		1,085
Riddleville village	195	

GEORGIA—Continued.

WASHINGTON COUNTY continued.

Sandersville, G. M. D. No. 97, including the village of Sandersville		2,199
Sandersville village	1,279	
Tabernacle, G. M. D. No. 1315		535
Tanner's, G. M. D. No. 93, including the village of Sun Hill		1,437
*Sun Hill village†		—
Wammacks, G. M. D. No. 89		988

WAYNE COUNTY.

G. M. D. No. 333		542
G. M. D. No. 334		546
G. M. D. No. 335		779
G. M. D. No. 583		1,232
G. M. D. No. 1217		601
G. M. D. No. 1255		717
G. M. D. No. 1308		383
G. M. D. No. 1313		618
Jessup, incorporated town (G. M. D. in which situated unknown)		562

WEBSTER COUNTY.

G. M. D. No. 802		469
G. M. D. No. 978, including the village of Preston		2,298
*Preston village	139	
G. M. D. No. 1092, including the village of Weston		1,055
Weston village	176	
G. M. D. No. 1093		955
G. M. D. No. 1105		460

WHITE COUNTY.

Blue Creek, G. M. D. No. 721		537
Mossy Creek, G. M. D. No. 426		1,153
Nacoochee, G. M. D. No. 427		1,142
Shoal Creek, G. M. D. No. 862		520
Tesentee, G. M. D. No. 558		440
Town Creek, G. M. D. No. 836		826
Yonah, G. M. D. No. 861, including the village of Cleveland		723
*Cleveland village	170	

WHITFIELD COUNTY.

Cove City, G. M. D. No. 1298, including the town of Carbondale		599
*Carbondale town†		—
Dalton, G. M. D. No. 872, including the city of Dalton		4,485
Dalton city	2,516	
Finches, G. M. D. No. 1305		613
Lower Tenth, G. M. D. No. 629		730
Mill Creek, G. M. D. No. 1233		474
Ninth, G. M. D. No. 631		719
Red Clay, G. M. D. No. 1278, including the village of Red Clay		561
*Red Clay village	64	
Tilton, G. M. D. No. 627, including the town of Tilton		785
Tilton town	206	
Trickum, G. M. D. No. 868		851

WHITFIELD COUNTY continued.

Tunnel Hill, G. M. D. No. 1049, including the town of Tunnel Hill		784
Tunnel Hill town	258	
Upper Tenth, G. M. D. No. 1294		431
Varnell's, G. M. D. No. 628, including the village of Varnell's Station		868
*Varnell's Station village	99	

WILCOX COUNTY.

G. M. D. No. 433		818
G. M. D. No. 1103		186
G. M. D. No. 1158, including the village of Abbeville		609
*Abbeville village	61	
G. M. D. No. 1171		318
G. M. D. No. 1177		536
G. M. D. No. 1317		259
G. M. D. No. 1321		383

WILKES COUNTY.

G. M. D. No. 164, including the village of Washington		2,990
Washington village	2,199	
G. M. D. No. 165		818
G. M. D. No. 166		1,499
G. M. D. No. 167		550
G. M. D. No. 168		800
G. M. D. No. 169		930
G. M. D. No. 171		635
G. M. D. No. 174		896
G. M. D. No. 175, including the village of Cross Roads		1,053
*Cross Roads village	49	
G. M. D. No. 176		1,205
G. M. D. No. 177		782
G. M. D. No. 178		668
G. M. D. No. 179		1,066
G. M. D. No. 180		815
G. M. D. No. 181, including the village of Danburg		1,278
*Danburg village	32	

WILKINSON COUNTY.

G. M. D. No. 327, including the town of Irwinton		1,324
Irwinton town	264	
G. M. D. No. 328		1,517
G. M. D. No. 329		934
G. M. D. No. 330		1,669
G. M. D. No. 331, including the town of Gordon		2,226
Gordon town	343	
G. M. D. No. 332, including the village of Stephensville		1,363
†Stephensville village		—
G. M. D. No. 352		1,079
G. M. D. No. 353, including the village of Toombsboro		1,009
Toombsboro village	183	
G. M. D. No. 1245		940

GEORGIA—Continued.

WORTH COUNTY.

G. M. D. No. 512		1,514
G. M. D. No. 867, including the town of Isabella		741
*Isabella town	57	

WORTH COUNTY continued.

G. M. D. No. 1044	577
G. M. D. No. 1121	1,000
G. M. D. No. 1124	1,146
G. M. D. No. 1125	914

E

O

Persons receiving this Bulletin are requested to note any errors, and communicate them to the Superintendent of Census. All communications marked "OFFICIAL BUSINESS" are Free of Postage.
Enumerators have in so many cases failed to properly characterize upon their schedules the civil divisions to which the several portions of their returns respectively relate, that errors in this provisional publication are not unlikely to occur. The Superintendent will cheerfully examine every reported case of error or omission, and will cause the figures to be corrected, according to the result of such examination, in the final publications of the Census.

[7—597.]

CENSUS BULLETIN NO. 215.

The following statement exhibits the results of the first count of population according to the schedules returned to the Census Office by the Enumerators of the several districts concerned.

The statement of the population in relation to any civil district, town, city, or county is still subject to possible corrections by reason of the discovery of omissions or duplications of names in the lists of inhabitants returned.

Names of cities, towns, and villages are indented and placed under the civil districts in which they are respectively situated, and the population of the civil district includes, in every case, that of all villages within it.

The towns and villages marked with an asterisk (*) are unincorporated, and their population is given only approximately, as their limits cannot be sharply defined.

Places marked with a dagger (†) were not separately returned by the Enumerators.

NORTH CAROLINA—(In part.)

CHATHAM COUNTY.

Albright township		1,507
Baldwin township, including the village of Byrum Cotton Mills		1,963
*Byrum Cotton Mills village	97	
Bear Creek township		1,647
Cape Fear township, including the following places		2,429
Haywood town	182	
*Locksville village	72	
Centre township		2,226
Gulf twp., including the village of Gulf		2,133
*Gulf village	140	
Hadley township		1,488
Hickory Mountain township		1,955
Matthews township		1,381
New Hope township		2,265
Oak Land township		1,837
Williams township		2,622

DARE COUNTY.

Chicamacomeco township, including the village of Clarkesville		263
*Clarkesville village	68	
Croatan township		176
East Lake township		365
Hatteras township		8
Kennekeet township		368
Nag's Head township		1,104
Stumpy Point township		146

EDGECOMBE COUNTY.

Cocoa township		1,207
Deep Creek township		1,862
Lower Conetoe township		2,617
Lower Fishing Creek township		2,119
Lower Town Creek township		1,239
Otters Creek township		828

EDGECOMBE COUNTY continued.

Rocky Mount township including part of the town of Rocky Mount		1,850
Rocky Mount town (part of).	202	
(See Rocky Mount township, in Nash County.)		
Sparta township, including the town of Sparta		1,620
Sparta town	128	
Swift Creek township, including the town of Battleboro'		2,228
†Battleboro' town		—
Tarboro' township, including the following villages		3,746
*Liberty Hill village	260	
Tarboro' village	1,600	
Upper Conetoe township		1,923
Upper Fishing Creek township, including the town of Whitakers		2,693
Whitakers town	150	
Upper Town Creek township		1,133
Walnut Creek township		1,116
NOTE.—Rocky Mount town, in Edgecombe and Nash Counties	552	

MARTIN COUNTY.

Beargrass township		756
Cross Roads township		1,377
Goose Nest township		2,164
Griffin's township, including the village of Dymond City		750
*Dymond City village	84	
Hamilton township, including the town of Hamilton		1,933
Hamilton town	369	
Janesville township, including the town of Janesville		1,699
Janesville town	299	

NORTH CAROLINA—Continued.

MARTIN COUNTY continued.

†Poplar Point twp., (formed May 3, 1880.)		—
Robersonville township, including the town of Robersonville		1,346
Robersonville town	148	
Williams township		1,006
Williamston township, including the town of Williamston		2,109
Williamston town	482	

NOTE.—The population of Poplar Point township is included with that of the townships from which it was formed; all attempts to obtain a separation by the enumerators having been fruitless.

WARREN COUNTY.

Fishing Creek township		1,482
Fork township		1,187
Hawtree township		1,649
Judkins township		1,658
Nutbush township, including the village of Middleburg		3,072
Middleburg village	84	
River township, including part of the village of Littleton		1,417
*Littleton village (part of)	39	
(See Littleton twp., Halifax Co.)		
Sandy Creek township		3,489
Shocco township		1,619
Six Pound township		2,127
Smith Creek township		1,303
Warrenton township, including the town of Warrenton		3,616
Warrenton town	816	

NOTE.—Littleton village, in River township, Warren County, and Littleton twp., Halifax County . 113

WAYNE COUNTY.

Brogden township, including the town of Mount Olive		3,632
†Mount Olive town		—
Fork township		1,656
Goldsboro' township, including the following villages		4,940
Goldsboro' village	3,286	
*Little Washington village	250	
Grantham township		1,939
Great Swamp township		1,022
Indian Springs township, including the village of Whitehall		1,753
*Whitehall village	59	
Nahunta township, including the following towns		2,769
Fremont town	246	
Sauls Cross Roads town	75	
New Hope township		2,082
Pikeville township, including the village of Pikeville		2,155
*Pikeville village	122	
Saulston township		1,511
Stony Creek township		1,492

YANCEY COUNTY.

Brush Creek township	395
Burnsville township	709
Caney River township	1,858
Crabtree township	746
Egypt township	825
Green Mountain township	564
Jack's Creek township	903
Pensacola township	517
Ramseytown township	675
South Tar township	502

Persons receiving this Bulletin are requested to note any errors, and communicate them to the Superintendent of Census. All communications marked "OFFICIAL BUSINESS" are Free of Postage.
Enumerators have in so many cases failed to properly characterize upon their schedules the civil divisions to which the several portions of their returns respectively relate, that errors in this provisional publication are not unlikely to occur. The Superintendent will cheerfully examine every reported case of error or omission, and will cause the figures to be corrected, according to the result of such examination, in the final publications of the Census.

[7—597.]

CENSUS BULLETIN NO. 216.

The following statement exhibits the results of the first count of population according to the schedules returned to the Census Office by the Enumerators of the several districts concerned.

The statement of the population in relation to any civil district, town, city, or county is still subject to possible corrections by reason of the discovery of omissions or duplications of names in the lists of inhabitants returned.

Names of cities, towns, and villages are indented and placed under the civil districts in which they are respectively situated, and the population of the civil district includes, in every case, that of all villages within it.

The towns and villages marked with an asterisk (*) are unincorporated, and their population is given only approximately, as their limits cannot be sharply defined.

Places marked with a dagger (†) were not separately returned by the Enumerators.

OHIO—(In part.)

MEDINA COUNTY.

Brunswick township		943
Chatham township		1,006
Granger township		1,008
Guilford township, including the village of Seville		1,872
Seville village	589	
Harrisville township, including the village of Lodi		1,382
*Lodi village	437	
Hinckley township		962
Homer township		863
La Fayette township, including the village of Whittlesey		1,105
*Whittlesey village	59	
Litchfield township		853
Liverpool township, including the village of Liverpool		1,339
Liverpool village	198	
Medina township, including part of the village of Medina		1,849
Medina village (part of)	1,059	
(See Montville township.)		
Montville township, including part of the village of Medina		1,304
Medina village (part of)	425	
(See Medina township.)		
Sharon township, including the village of Sharon Centre		1,195
*Sharon Centre village	124	
Spencer township, including the village of Spencer		898
*Spencer village	159	
Wadsworth township, including the following villages		2,837
Wadsworth village	1,219	
*Weaversville village	22	
Western Star village	112	

MEDINA COUNTY continued.

Westfield township, including the village of Leroy		1,045
*Leroy village	92	
York township, incl. the village of York		992
*York village		
NOTE.—Medina village in Medina and Montville townships	1,484	

OTTAWA COUNTY.

Bay township		509
Benton township, including the village of Graytown		2,712
*Graytown village†	—	
Carroll township		1,698
Catawba Island township		520
Clay township, including the following villages		3,616
*Clay Center village	147	
Genoa village	930	
*Martin village	343	
Danbury township, including the village of Lake Side		1,599
*Lake Side village	67	
Erie township, including the village of La Carne		595
*La Carne village	50	
Harris township, including the village of Elmore		2,515
Elmore village	1,044	
Portage township, including the following villages		2,094
*Gypsum village	26	
Port Clinton village	1,600	
Put-in-Bay township, including all the islands therein, and the village of Put-in-Bay		1,222
Put-in-Bay village	381	

OHIO—Continued.

OTTAWA COUNTY continued.

Salem township, including the village of Oak Harbor		2,683
Oak Harbor village	987	

SANDUSKY COUNTY.

Ballville township, exclusive of part of the city of Fremont (See Sandusky township.)		1,652
Green Creek township, including the following villages		4,495
Clyde village	2,380	
Green Springs village (part of) (See Adams township, Seneca County.)	389	
Jackson township, including the following villages		1,485
*Burgood village	110	
*Helena village	111	
*Millersville village	52	
Madison township, including the following villages		1,886
Gibsonburgh village	589	
*Rollersville village	58	
Rice township		950
Riley township		1,621
Sandusky township, exclusive of part of the city of Fremont (See Ballsville township.)		1,785

SANDUSKY COUNTY continued.

Scott township, including the village of Bollersville		1,452
*Bollersville village	41	
Townsend township		1,697
Washington township, including the village of Lindsey		2,608
Lindsey village	409	
Woodville township, including the village of Woodville		1,662
*Woodville village	406	
York township, including part of the village of Bellevue		2,319
*Bellevue village (part of) (See Lime township, Huron Co.)	737	
Fremont city, in Ballville and Sandusky townships	8,451	
1st ward	1,084	
2d ward	3,142	
3d ward	2,569	
4th ward	1,656	

NOTES.

Bellevue village, in York township, Sandusky County, and in Lime township, Huron County	2,169
Green Springs village, in Green Creek township, Sandusky County, and in Adams township, Seneca County	720

Index

States	Bulletins
Alabama	18. 41. 189. 190. 198. 199.
Alaska	
Arizona	66
Arkansas	20. 36. 41. 194. 195. 196. 197.
California	21. 48. 202. 203. 204.
Colorado	43.
Connecticut	10. 30. 47.
Dakota	58. 200
Delaware	1.
Dist. of Columbia	6.
Florida	39. 209.
Georgia	24. 35. 42. 210. 211. 212. 213. 214.
Idaho	48.
Illinois	2. 22. 65. 119. 120. 121. 128. 129. 130. 131. 132 133.
Indiana	62. 90. 91. 92. 93. 100. 101. 102. 217.
Iowa	23. 44. 95. 96. 97. 98. 99. 109. 110. 111. 173.
Kansas	60. 84. 85. 86. 87. 143. 144.
Kentucky	151.

Kentucky	37. 42.
Louisiana	40.
Maine	27. 63.
Maryland	17. 53. 191. 192.
Massachusetts	9.
Michigan	30. 49. 72. 75. 79. 82. 83.
Minnesota	26. 52. 157. 158. 159. 160.
Mississippi	61.
Missouri	25. 55. 68. 134. 135. 136. 137. 138. 139. 140. 218.
Montana	27.
Nebraska	34. 147. 148.
Nevada	51.
New Hampshire	7. 64.
New Jersey	4. 19. 33. 44.
New Mexico	
New York	5. 12. 13. 28. 76. 149. 150. 151. 152. 153. 154. 155. 156.
North Carolina	14. 16. 35. 38. 40. 183. 184. 185. 186. 215.
Ohio	31. 67. 112. 113. 114. 115. 116. 122. 123. 124. 125. 126. 172. 216.
Oregon	25. 207. 208.

Pennsylvania	15 29. 66. 161. 162. 163. 164. 165. 166. 167 168. 169. 170. 171.
Rhode Island	6.
South Carolina	8. 18.
Tennessee	56. 177. 178. 179. 180. 181. 182.
Texas	32. 59. 201. 205. 206.
Utah	24.
Vermont	3. 11. 33.
Virginia	50.
Washington	34.
West Virginia	47. 187. 188.
Wisconsin	57. 103. 104. 105. 106. 107.
Wyoming	51.
Towns and Cities	45
Philadelphia	15
New York City	13.

Nevada 54

Miscellaneous

Woolen Manufacture	46.
Silk Industry	69.
Wealth, Debt and Taxation	70. 71. 80. 81. 89.
Relation of Sexes	73.
Native and Foreign	74.
Race Classification	77.
Distribution of Population	78
Distribution of Population in elevation above Sea Level	88.
Iron and Steel Manufactures	94.
Distribution of Population in Latitude	108.
Distribution of Population in accordance with Temperature	117.
Manufacture of Glass	118.
Financial Condition of California	127.
Statistics of Daily Press	141.
Population of 1000 and upward, Cities	142
Center of Population	145.

Financial Condition of New Jersey	146.
Rain fall	174.
Product of Canals	175.
Fisheries	176.
Tobacco	193.

Nevada 51.

Population Bulletins.

Arizona 66.
Alabama. 18. 41. 189. 190. 198. 199. 197.
Arkansas 20. 36. 194. 195. 196
California 21. 48. 202. 203. 204.
Connecticut. 10. 30.
Colorado 43.
Delaware 1.
Dakota 58. 200
Florida 39. 209. 212. 213. 214.
Georgia 24. 35. 42. 210. 211
Illinois 129. 130. 131. 132. 133. 120. 121. 22. 65. 119. 120. 121
Iowa 99. 109. 23. 110. 111. 173. 44. 95. 96. 97. 98
Idaho 48.
Indiana 101. 62. 102. 137. 138. 139. 140. 92. 93. 90. 91. 100
Kentucky 37.
Kansas 84. 85. 86. 87. 143. 144.
Louisiana 40.
Maine 63. 27.
Maryland 17. 53. 191. 192.
Missouri 136. 25. 55. 68. 134. 135
Minnesota 160. 26. 52. 157. 158. 159.
Montana 27.
Michigan 30. 49. 72. 75. 79. 82.
Mississippi 61.
Massachusetts 9.
Nebraska 34. 148.
Nevada 51.

New Jersey 4. 19. 33. 153. 154. 155. 156
New York 5. 12. 28. 76. 149. 150. 151.
New York City 13.
New Hampshire 7. 64.
North Carolina 186. 215. 16. 14. 38. 35. 183. 184.
Ohio 124. 125. 126. 172. 216. 112. 113. 31. 67. 114. 115. 116. 117.
Pennsylvania 165. 166. 167. 168. 169. 170. 171. 29. 66. 161. 162. 163. 164.
Philadelphia 15.
Rhode Island 6.
South Carolina 8. 18.
Tennessee 182. 56. 177. 178. 179. 180. 181.
Texas 201. 205. 59. 32. 206.
Vermont 3. 11.
Virginia 50.
West Virginia 47. 187. 188.
Wyoming Ter. 51.
Wisconsin 103. 57. 104. 105. 106.
Washington Ter. 54.
Towns & Cities of 1000 & upward 4. 5.
Utah 24.
Oregon 25. 207. 208.
Towns & Cities of 1000 & upward 14.

Miscellaneous

Silk Industry. 69.
Wealth, Debt & Taxation. 70.
Wealth, Debt & Taxation 71.
Relations of Sexes. 73.
Tabulations 74.
Population of U.S. by Race. 77.
Distribution of Pop. by Drainage. 78
Wealth, Debt & Taxation 80.
Wealth, Debt & Taxation 81.
Cotton Manufactures. 46.
Distribution of Pop. above Sea-level 88
Wealth, Debt & Taxation 89
Iron & Steel Industries 94.
Distribution of Pop. of U.S. in Latitude & Longitude 108
Distribution of Pop. of U.S. in Accord with Temperature. 117.
Statistics of Health 118.
Wealth, Debt, Taxation. 127.
Statistics of the Daily Press. 141.
Center of Population in 1850. 145
Wealth, Debt & Taxation 146.
Distribution of Pop. in accordance with the mean Annual rain-fall. 174.
Fishery Industries. 176.

Totals.

Arkansas 41.
Connecticut 47.
Georgia 42.
Maryland 53.
North Carolina 40.
New Jersey 44
Vermont 33

Agricultural Bulletins.

Cereals of W. S. & Ter. 175.
Tobacco & product of W.S. 193.

REYNOLDS
BINDERY, INC.
MARCH 1972

CB/Bureau of the Census Library
5 0673 01160147 6